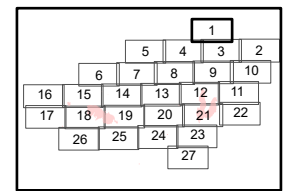
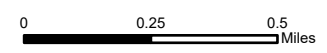
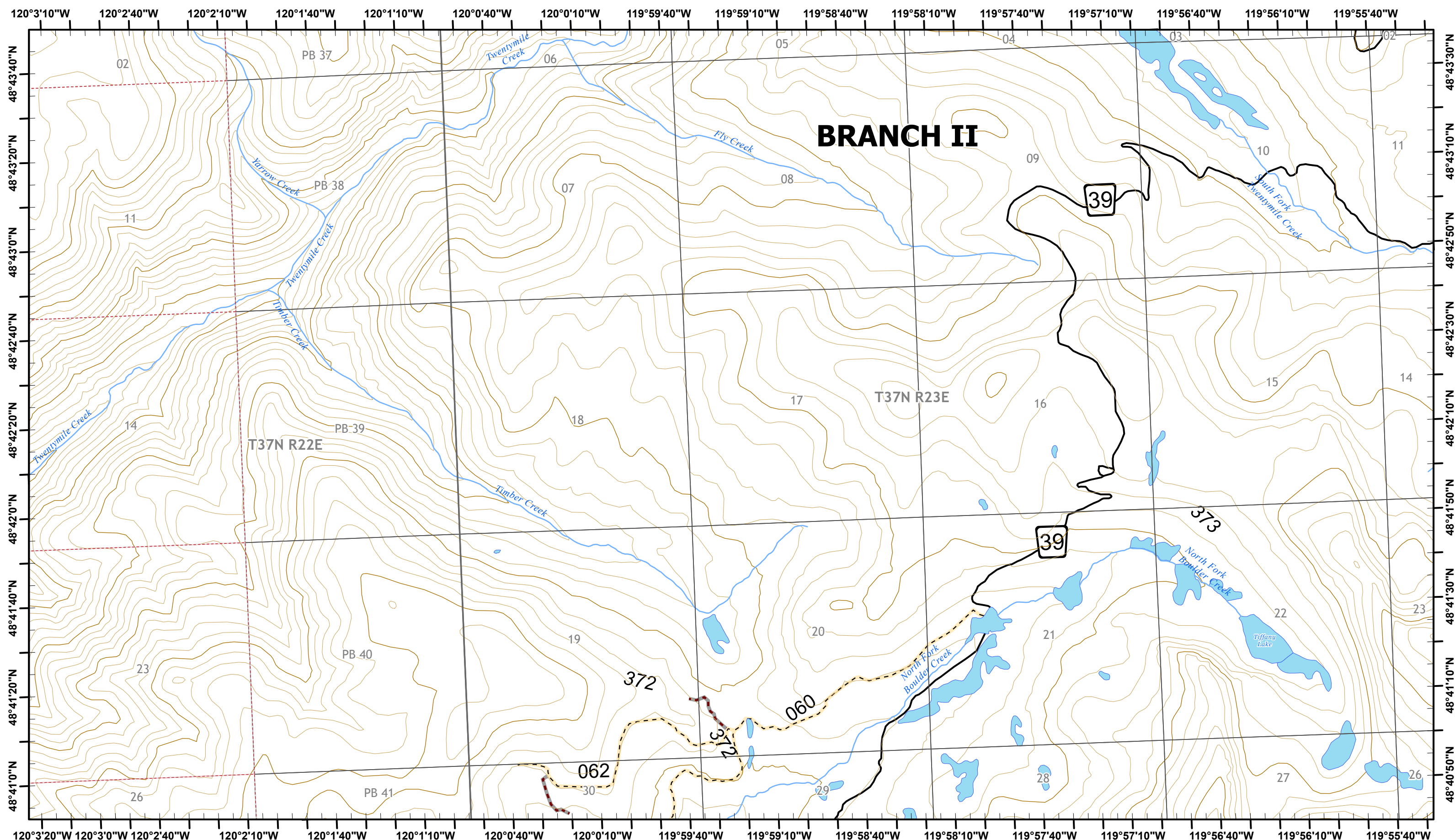


**Cedar Creek
Cub Creek II
IAP Map**

Operational Period 7/19/2021 Day
Map Updated 7/18/2021 2156

- Highways
- Open FS Roads
- Closed FS Roads
- Wilderness



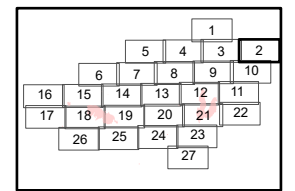


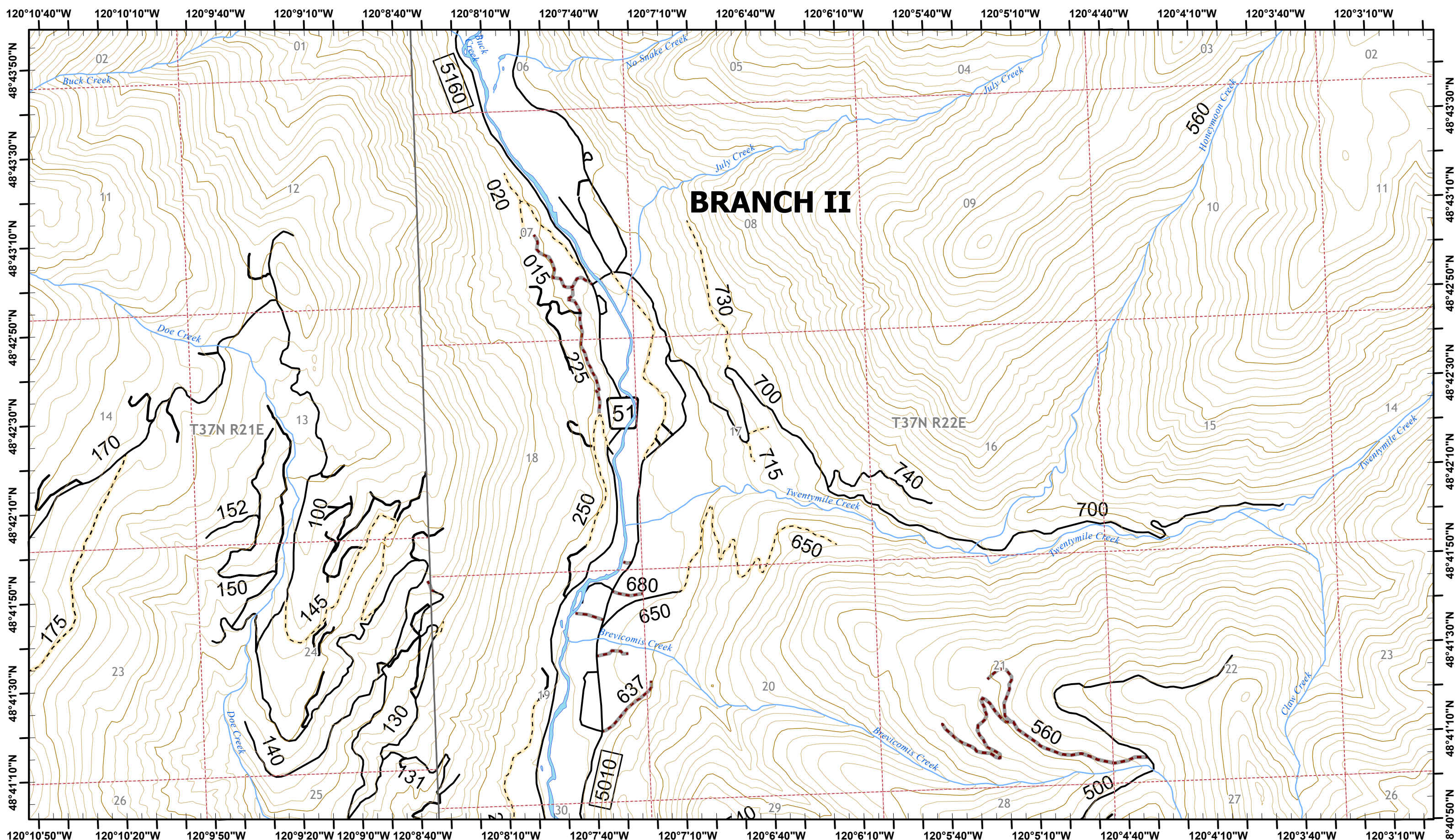
**Cedar Creek
Cub Creek II
IAP Map**

Operational Period 7/19/2021 Day
Map Updated 7/18/2021 2156



- Open FS Roads
- - - Closed FS Roads



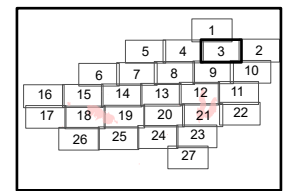


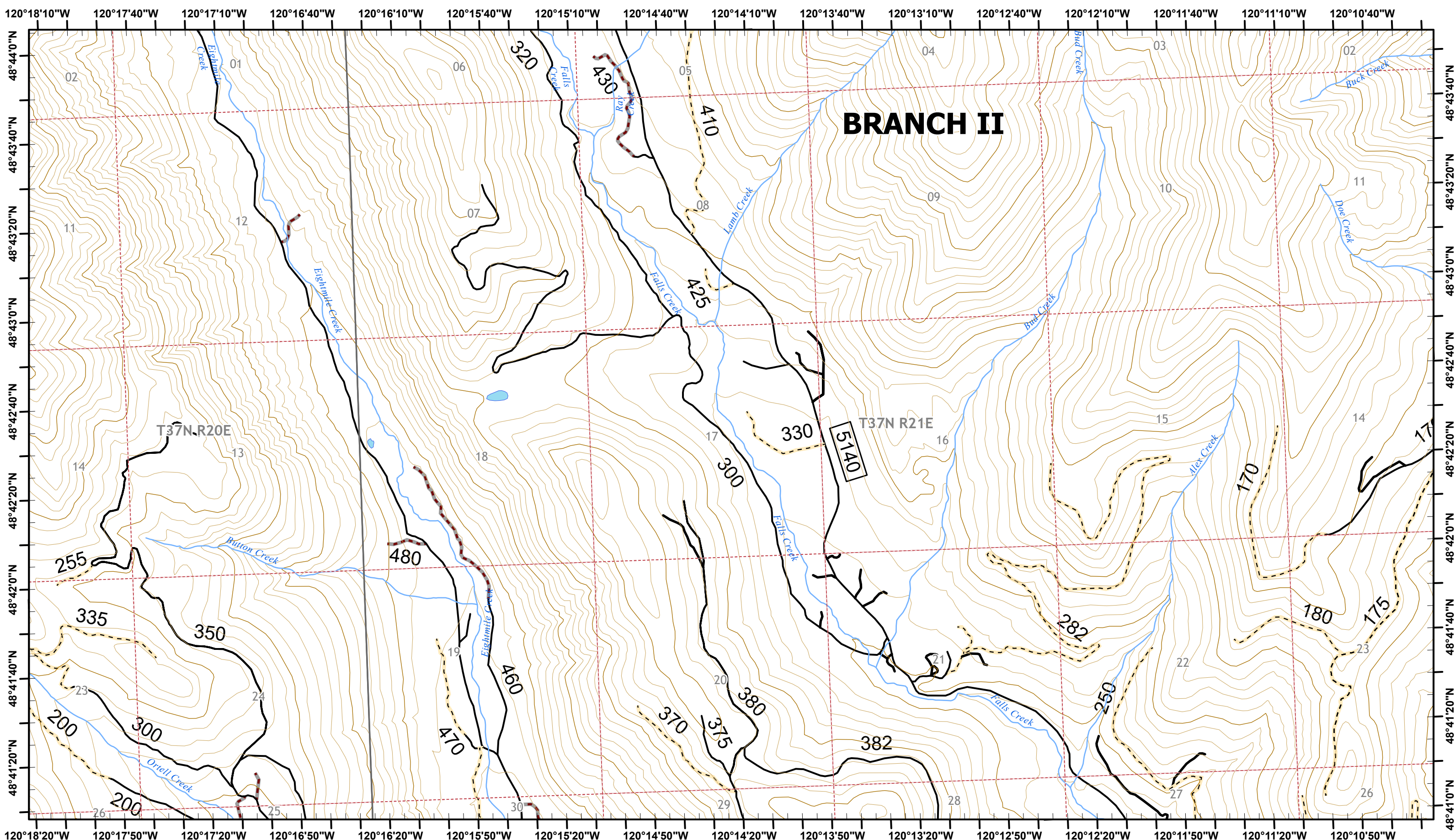
**Cedar Creek
Cub Creek II
IAP Map**

Operational Period 7/19/2021 Day
Map Updated 7/18/2021 2156



- Highways
- Open FS Roads
- Closed FS Roads



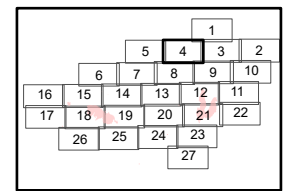


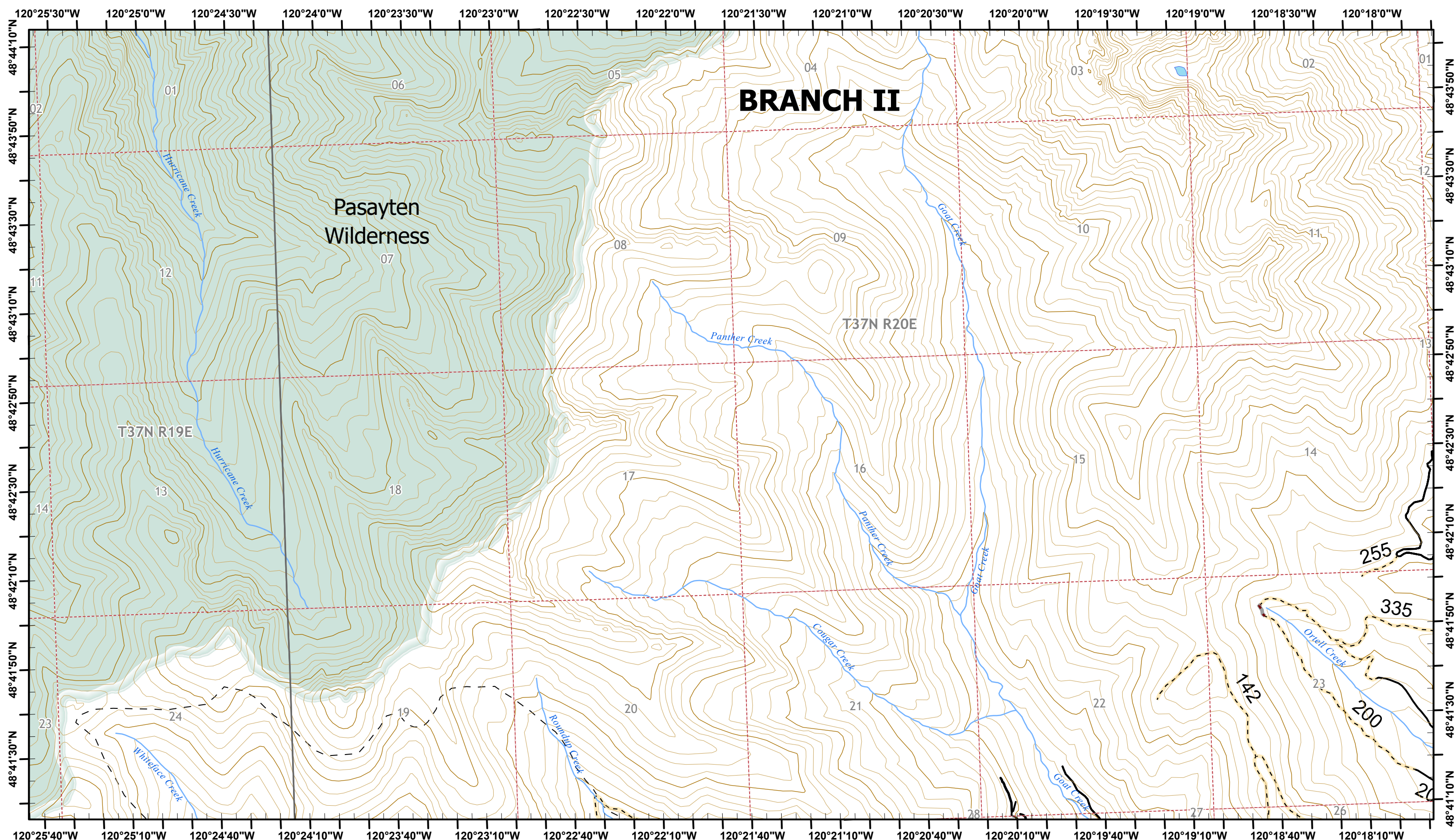
**Cedar Creek
Cub Creek II
IAP Map**

Operational Period 7/19/2021 Day
Map Updated 7/18/2021 2156



- Highways
- Open FS Roads
- Closed FS Roads

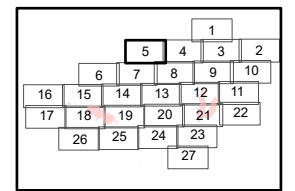
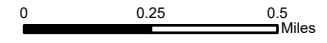


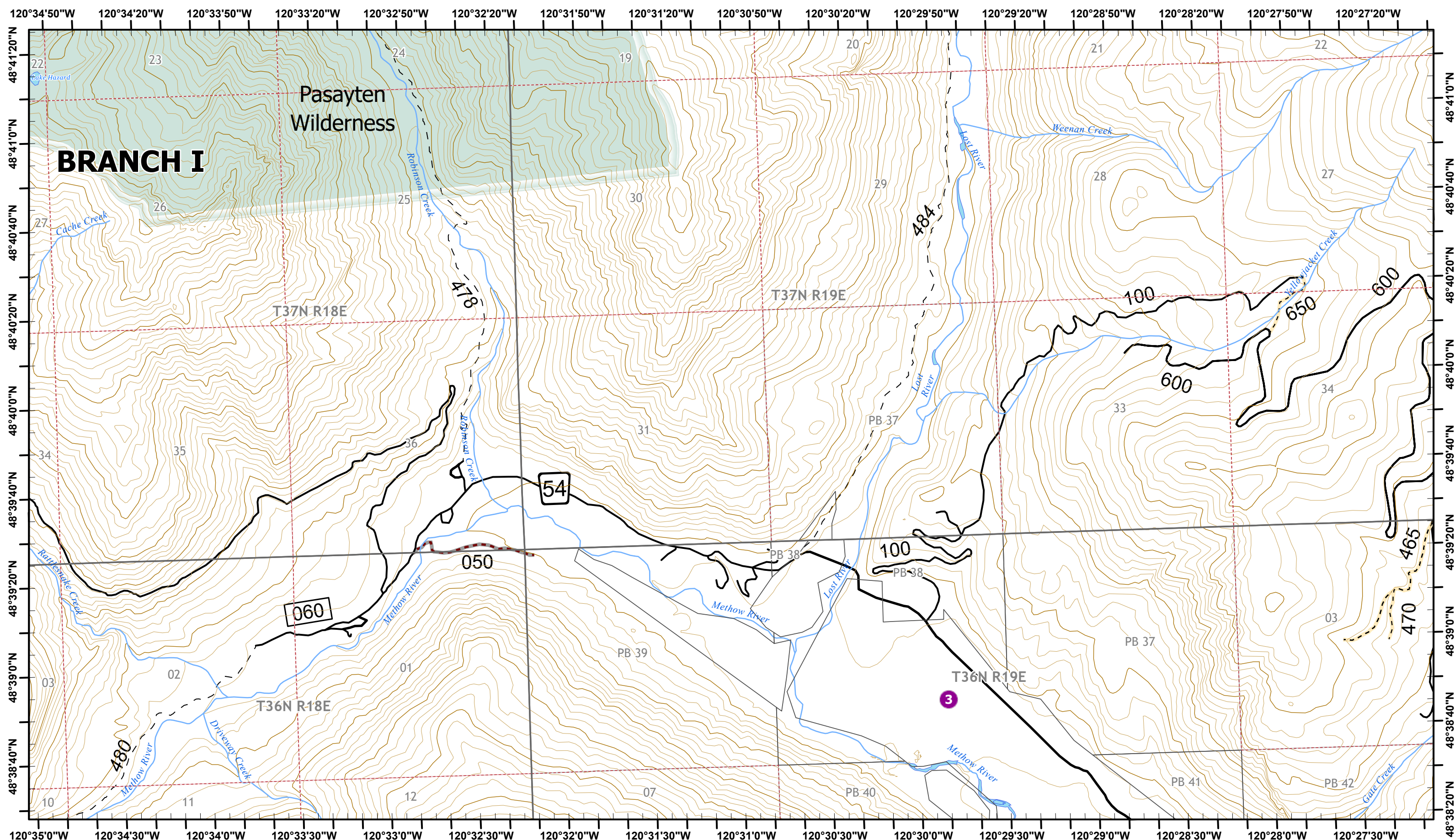


**Cedar Creek
Cub Creek II
IAP Map**

Operational Period 7/19/2021 Day
Map Updated 7/18/2021 2157

- Highways
- Open FS Roads
- Closed FS Roads
- Trails
- Wilderness



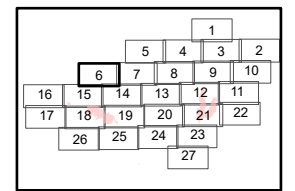


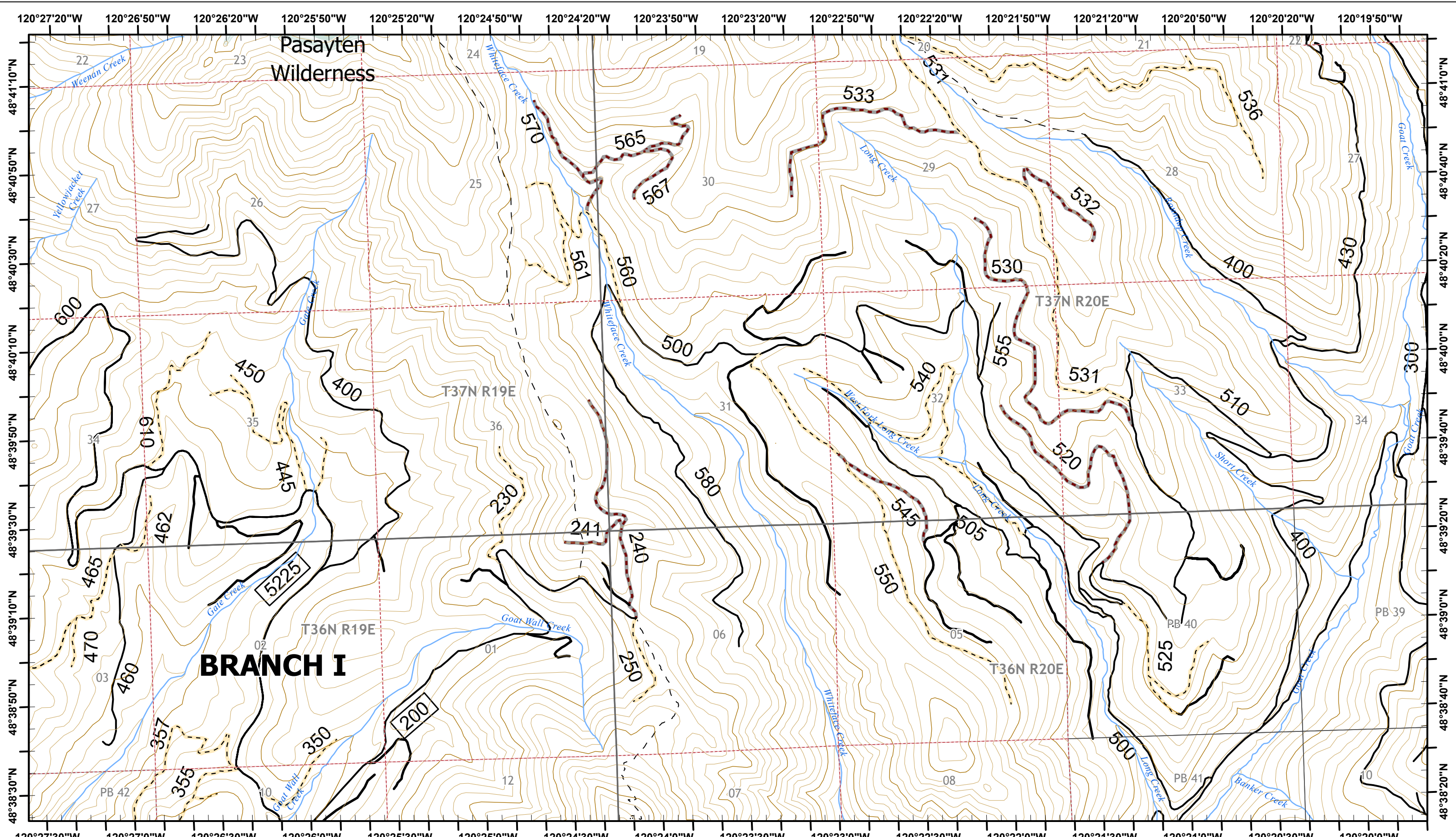
**Cedar Creek
Cub Creek II
IAP Map**

Operational Period 7/19/2021 Day
Map Updated 7/18/2021 2157



- Helispot
- Highways
- Open FS Roads
- Trails
- Closed FS Roads
- Wilderness



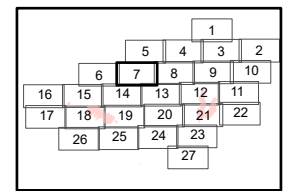


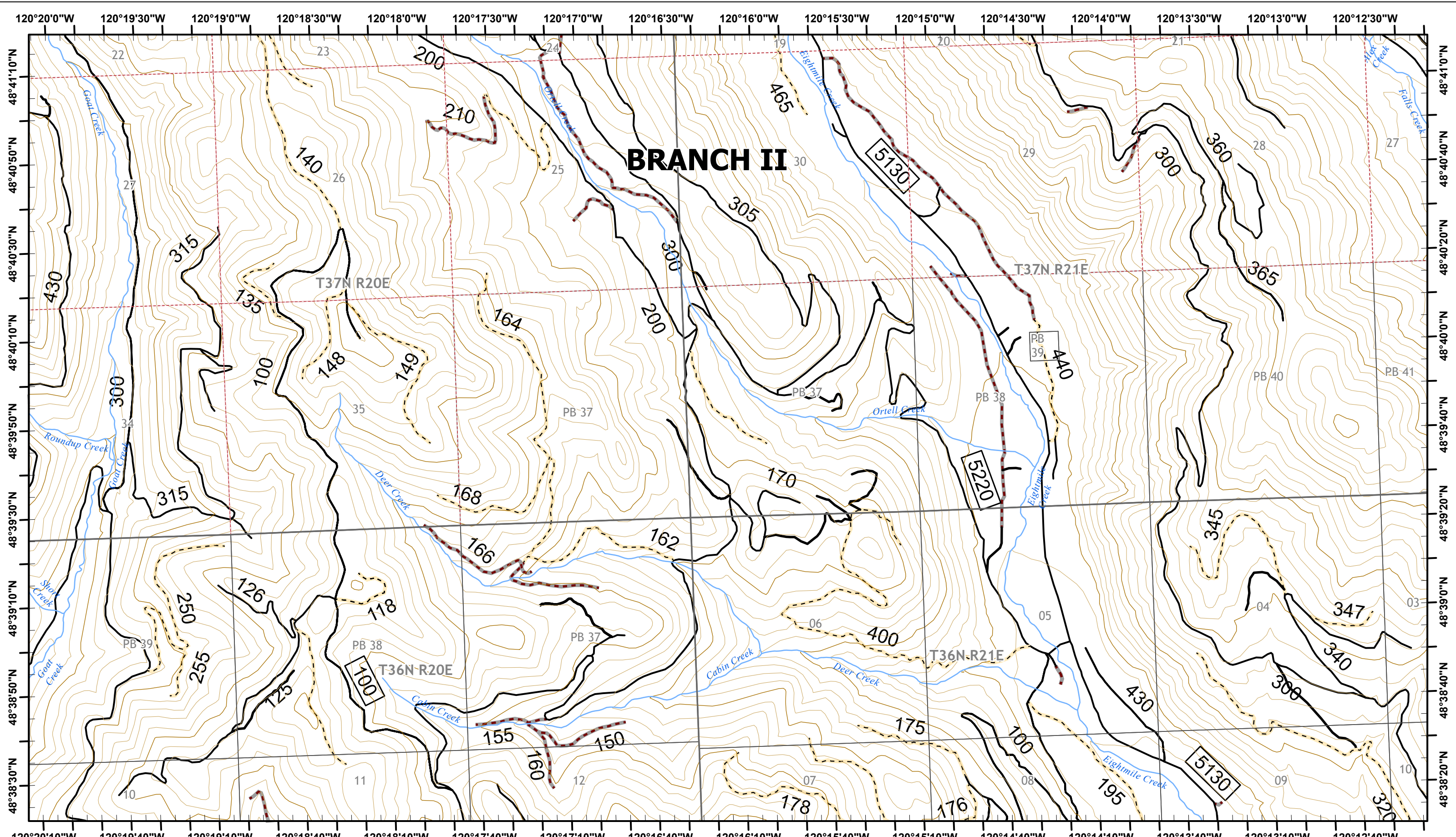
**Cedar Creek
Cub Creek II
IAP Map**

Operational Period 7/19/2021 Day
Map Updated 7/18/2021 2157



- Highways
- Open FS Roads
- - - Trails
- - - Closed FS Roads
- Wilderness



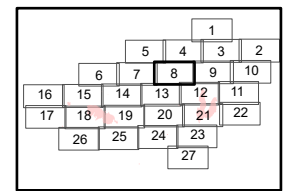


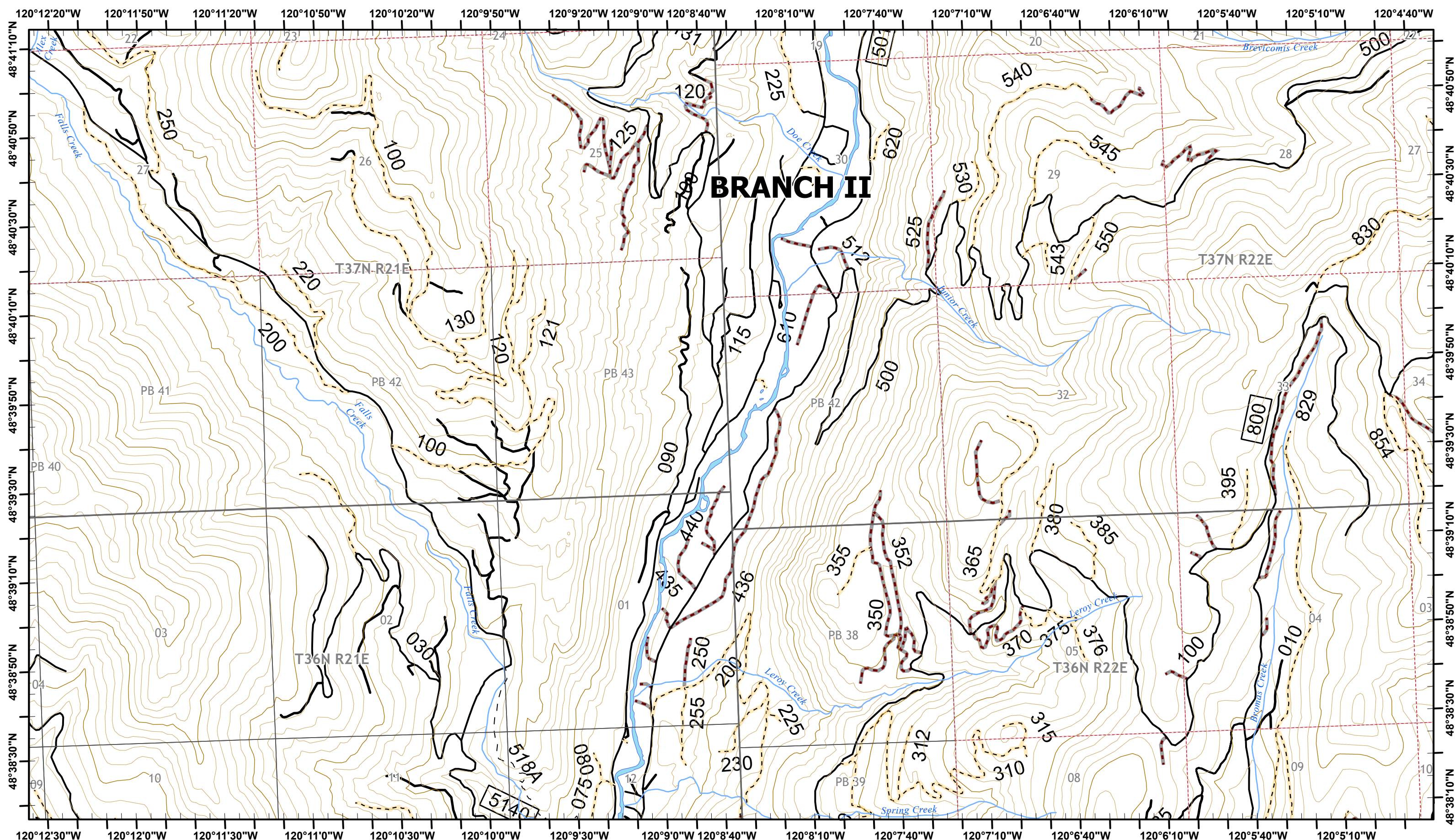
**Cedar Creek
Cub Creek II
IAP Map**

Operational Period 7/19/2021 Day
Map Updated 7/18/2021 2157



- Highways
- Open FS Roads
- Closed FS Roads



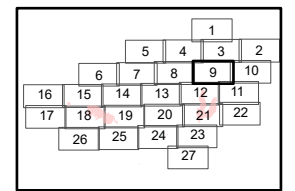


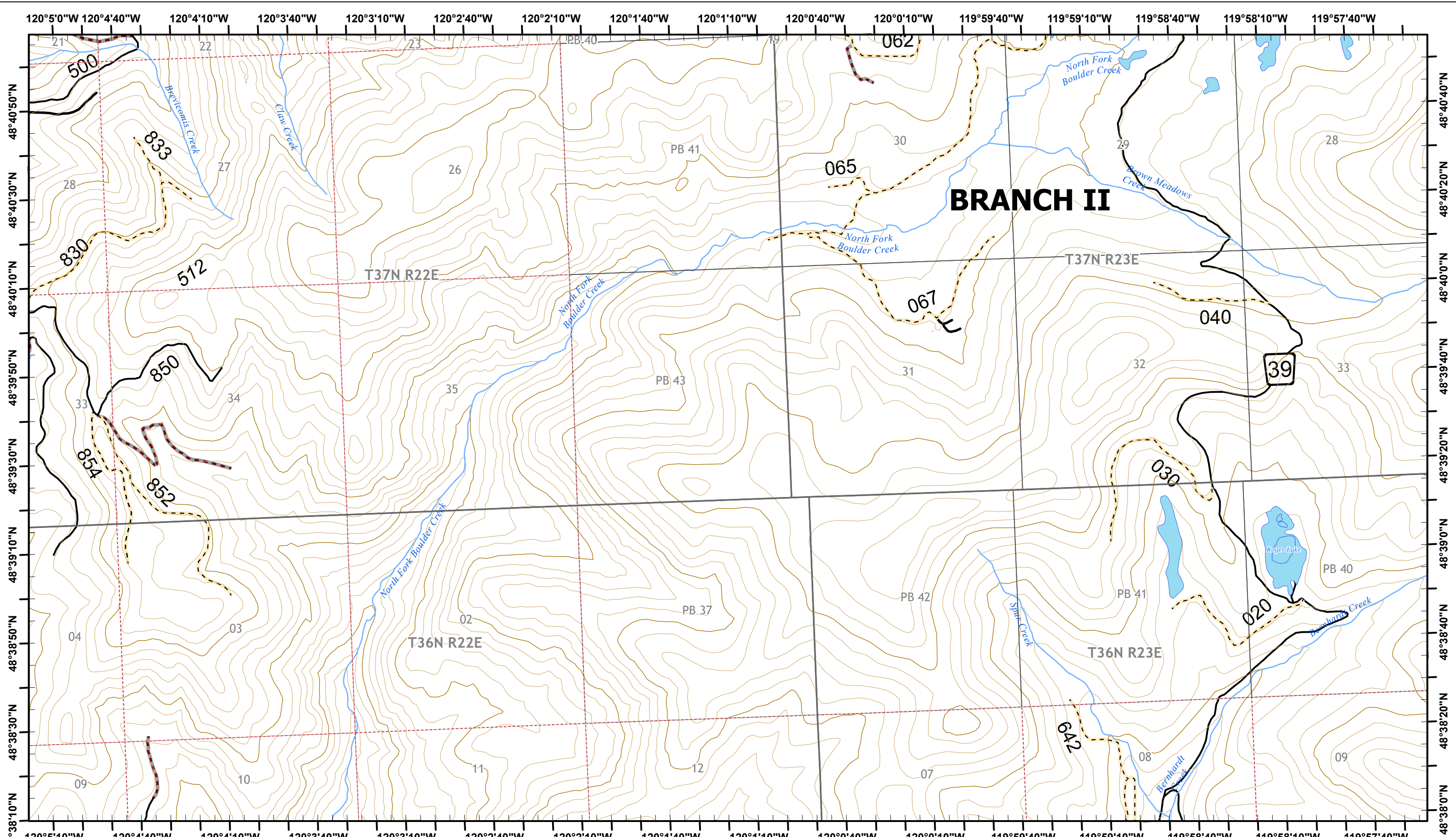
**Cedar Creek
Cub Creek II
IAP Map**

Operational Period 7/19/2021 Day
Map Updated 7/18/2021 2157



- Highways
- Open FS Roads
- - - Trails
- - - Closed FS Roads

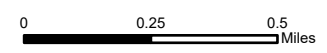




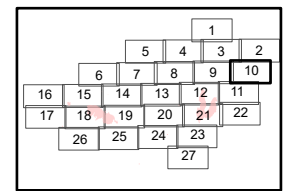
BRANCH II

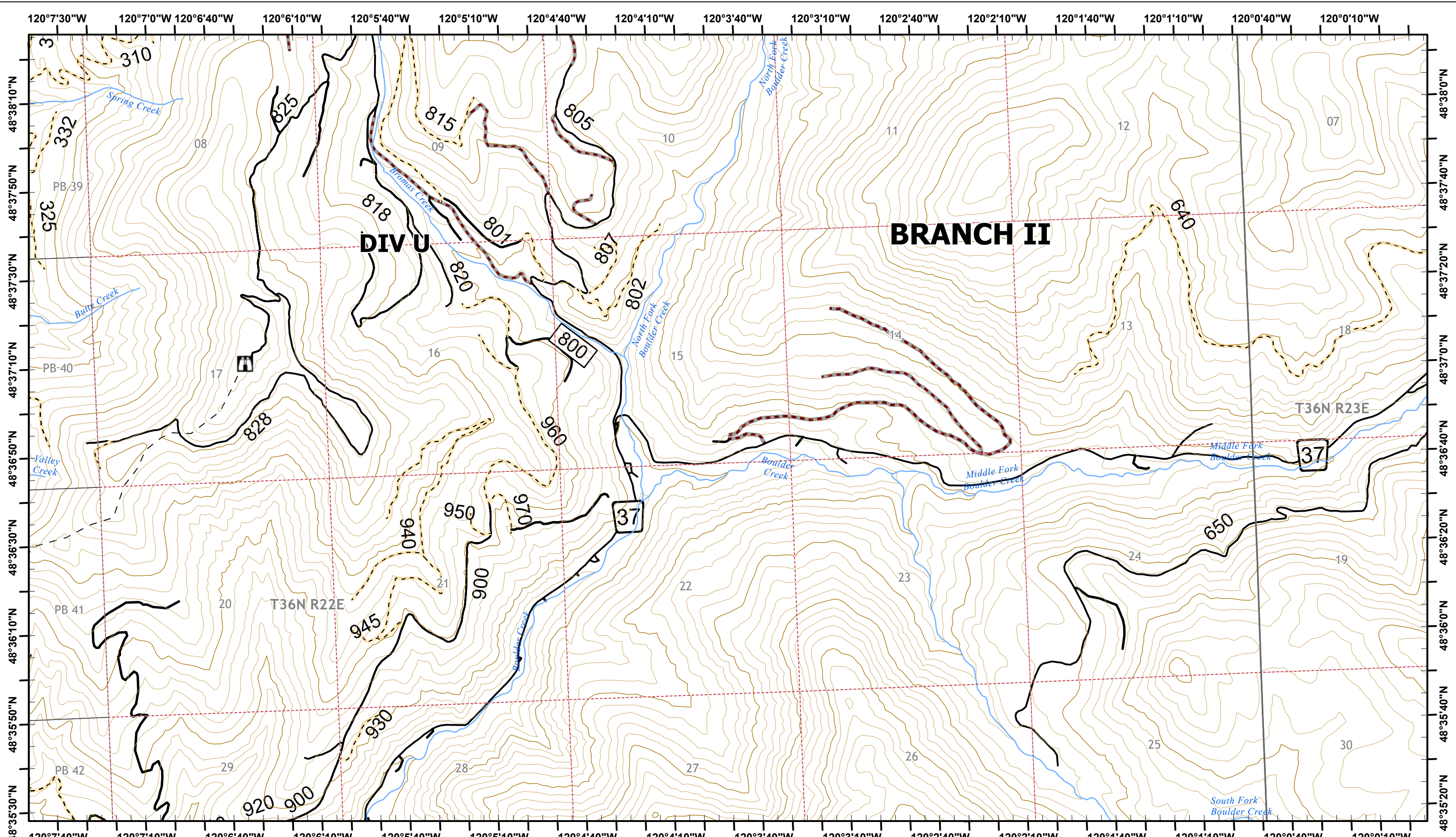
Cedar Creek Cub Creek II IAP Map

Operational Period 7/19/2021 Day
Map Updated 7/18/2021 2157



- Highways
- Open FS Roads
- Closed FS Roads



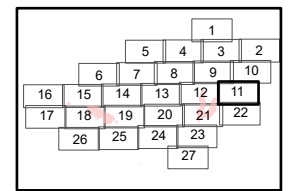


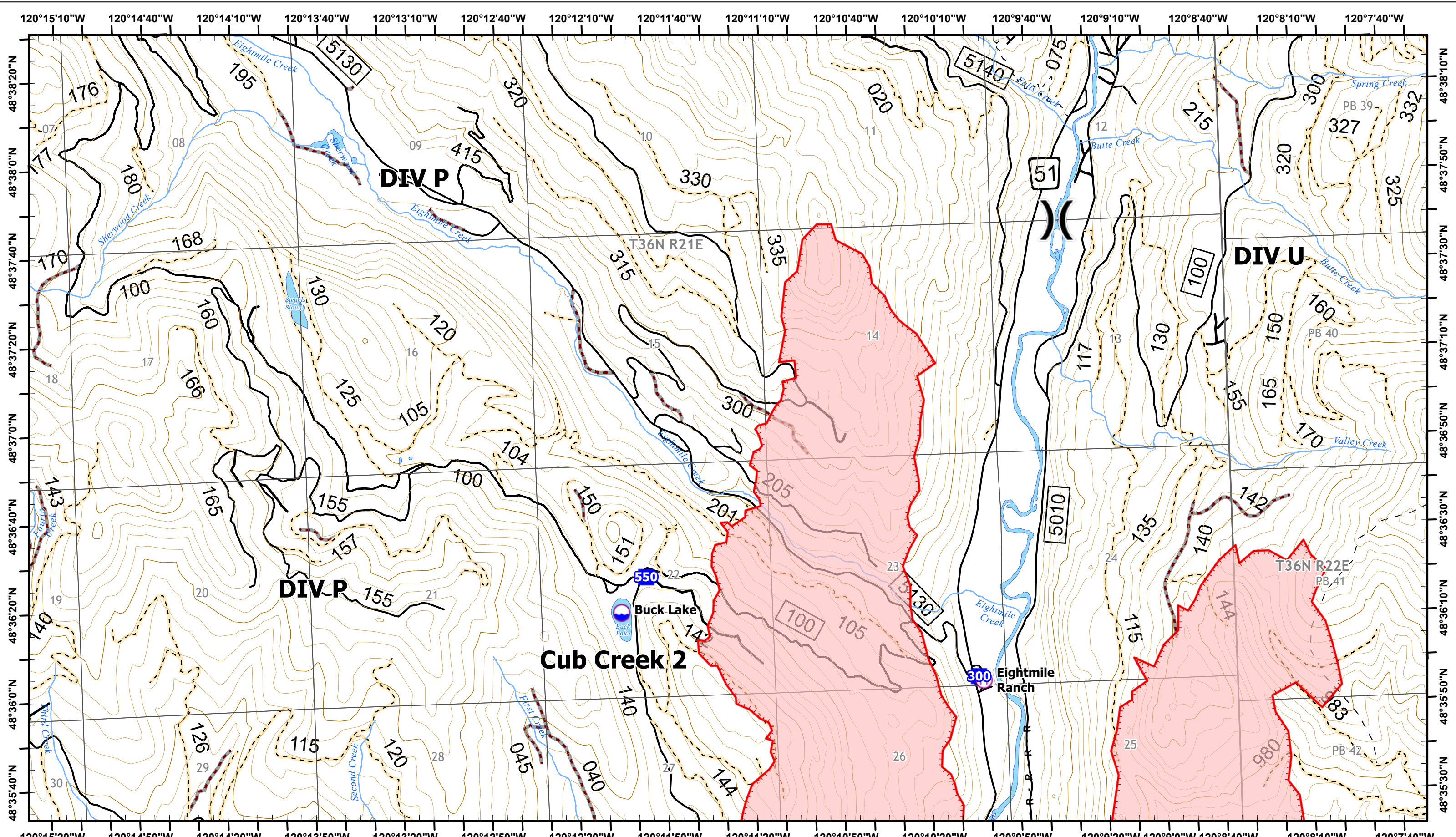
**Cedar Creek
Cub Creek II
IAP Map**

Operational Period 7/19/2021 Day
Map Updated 7/18/2021 2157



- Lookout
- Highways
- Open FS Roads
- Closed FS Roads
- Trails



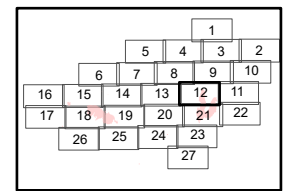


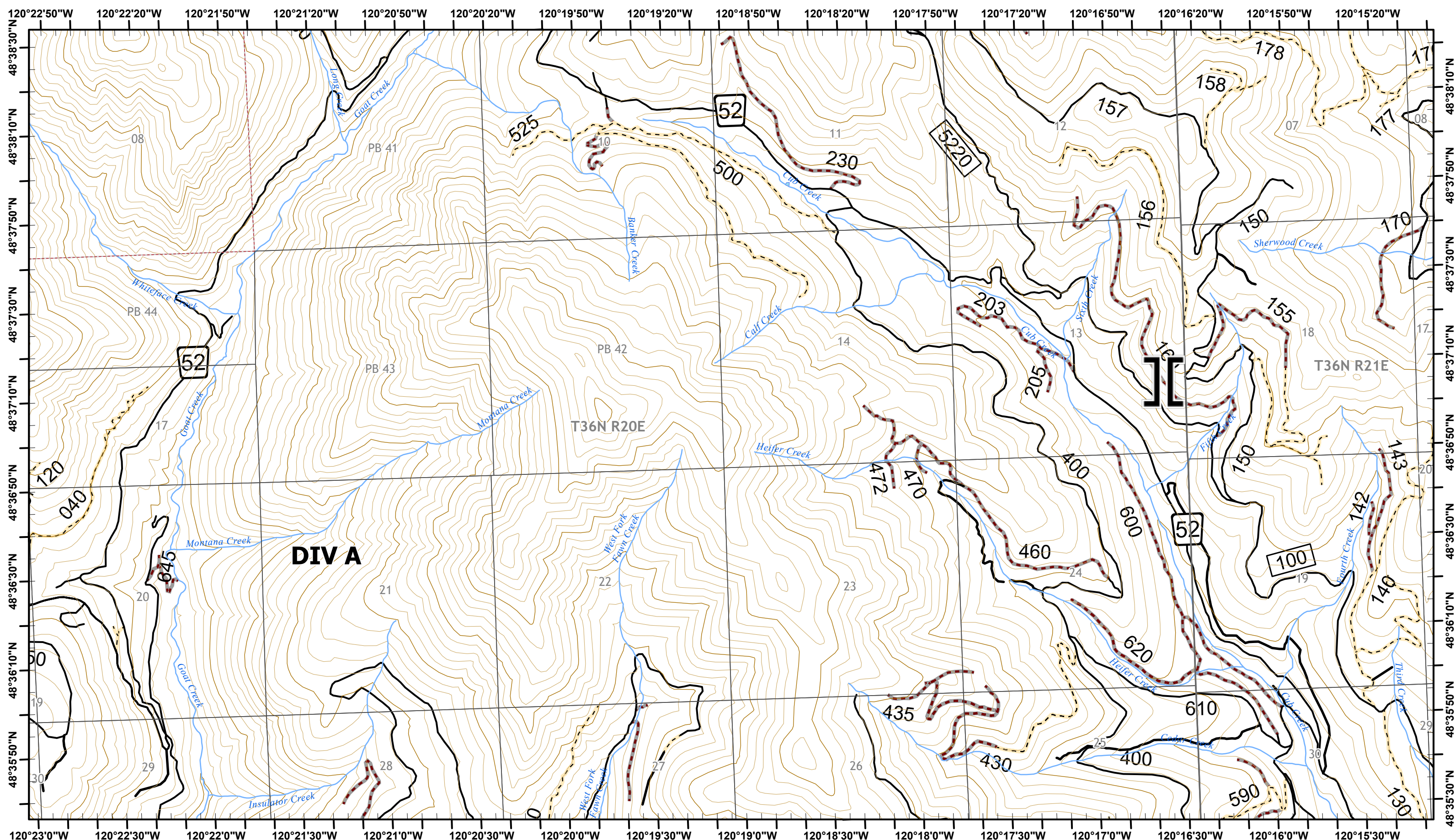
**Cedar Creek
Cub Creek II
IAP Map**

Operational Period 7/19/2021 Day
Map Updated 7/18/2021 2157



- Dip Site
- Helibase
- Division Break
- Drop Point
- R - Completed Road as Line
- Fire Edge
- Highways
- Open FS Roads
- Closed FS Roads
- - Trails



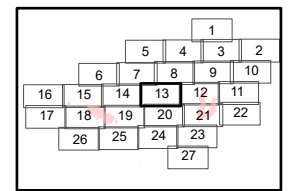


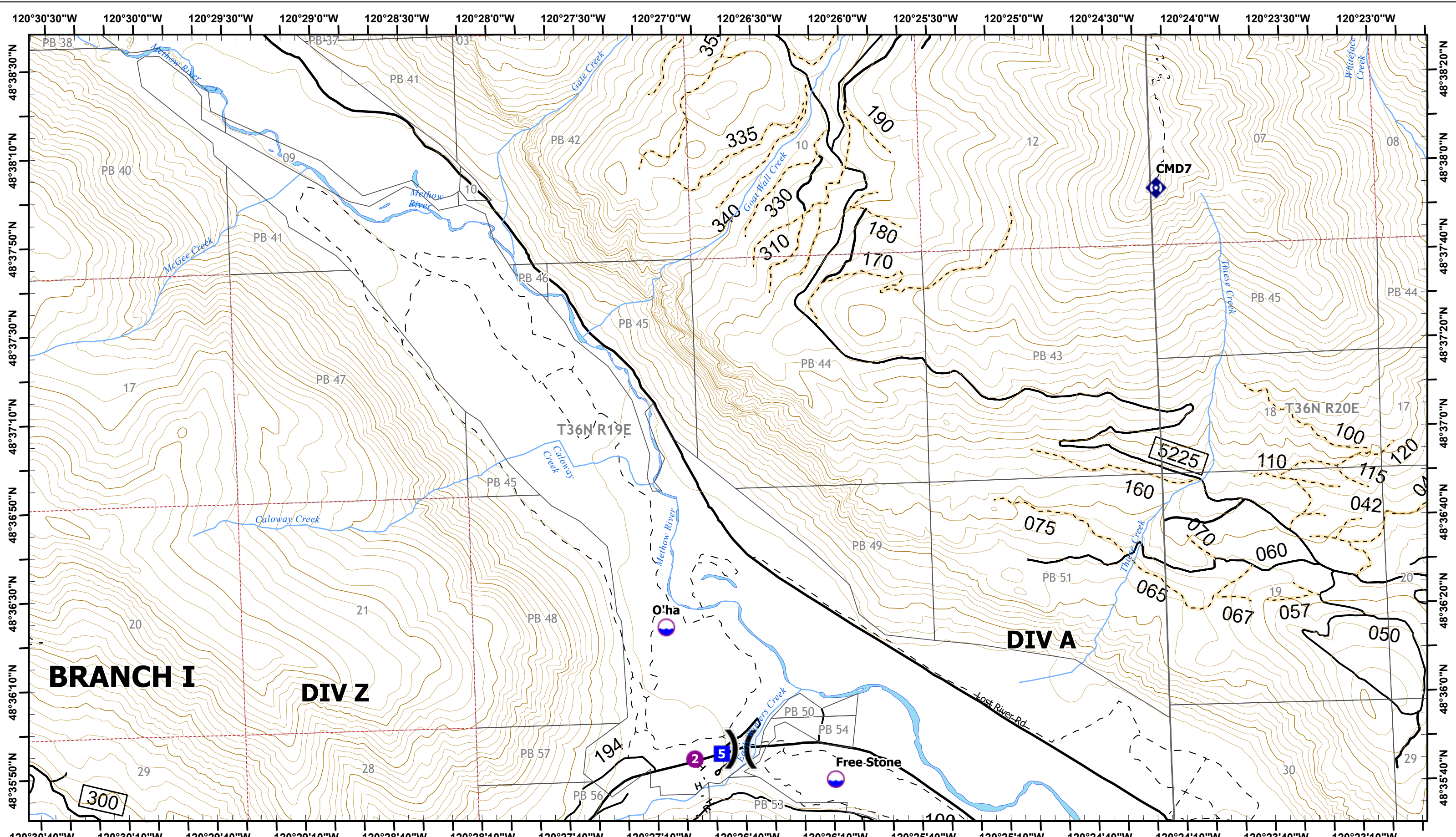
**Cedar Creek
Cub Creek II
IAP Map**

Operational Period 7/19/2021 Day
Map Updated 7/18/2021 2158



- Branch Break
- Open FS Roads
- Trails
- Highways
- Closed FS Roads



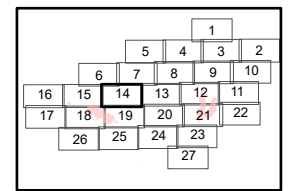


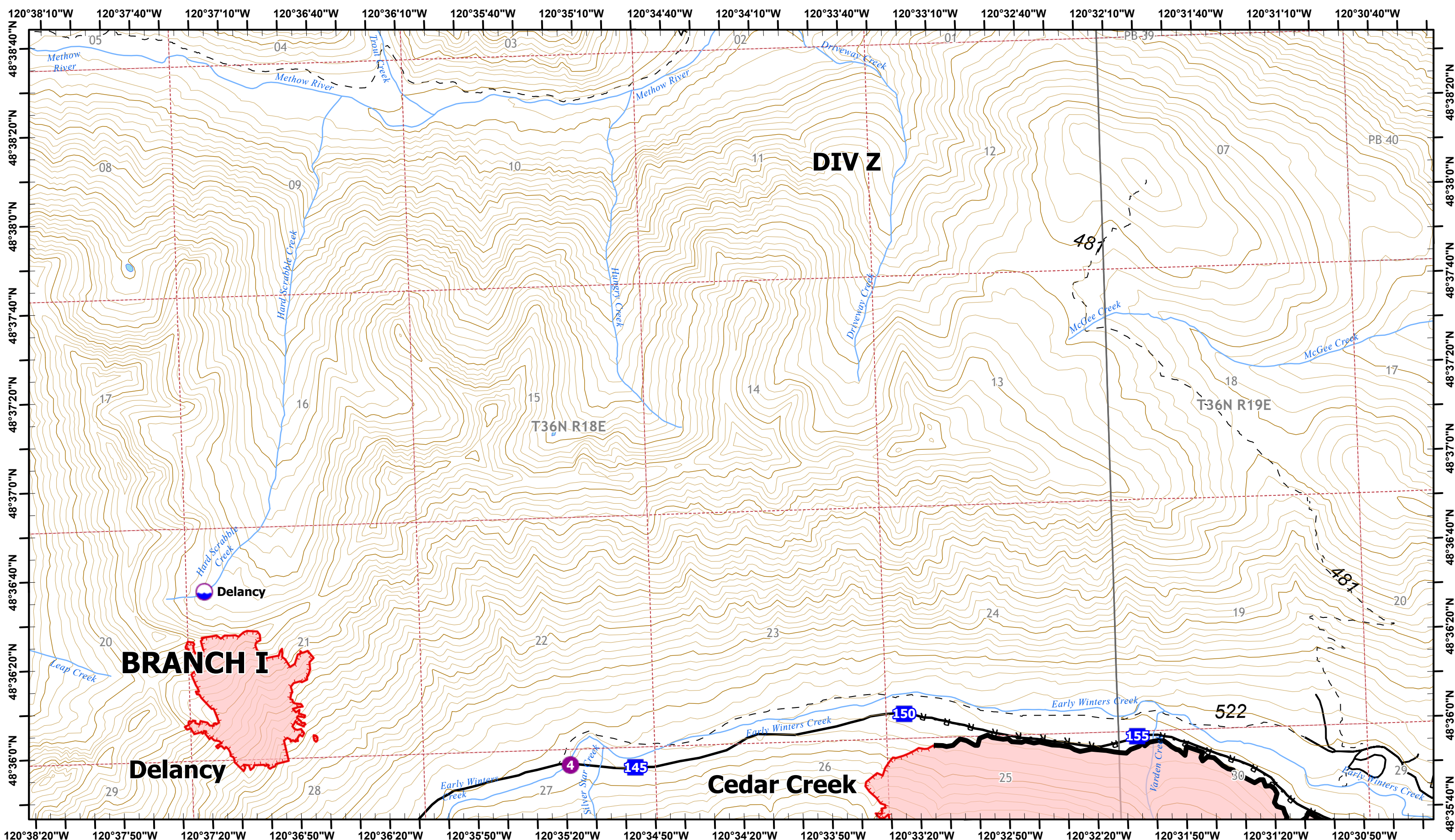
**Cedar Creek
Cub Creek II
IAP Map**

Operational Period 7/19/2021 Day
Map Updated 7/18/2021 2158



- Dip Site
- Helispot
- Division Break
- Drop Point
- Repeater
- Completed Hand Line
- Completed Road as Line
- Highways
- Open FS Roads
- Closed FS Roads
- Trails



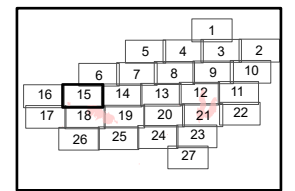


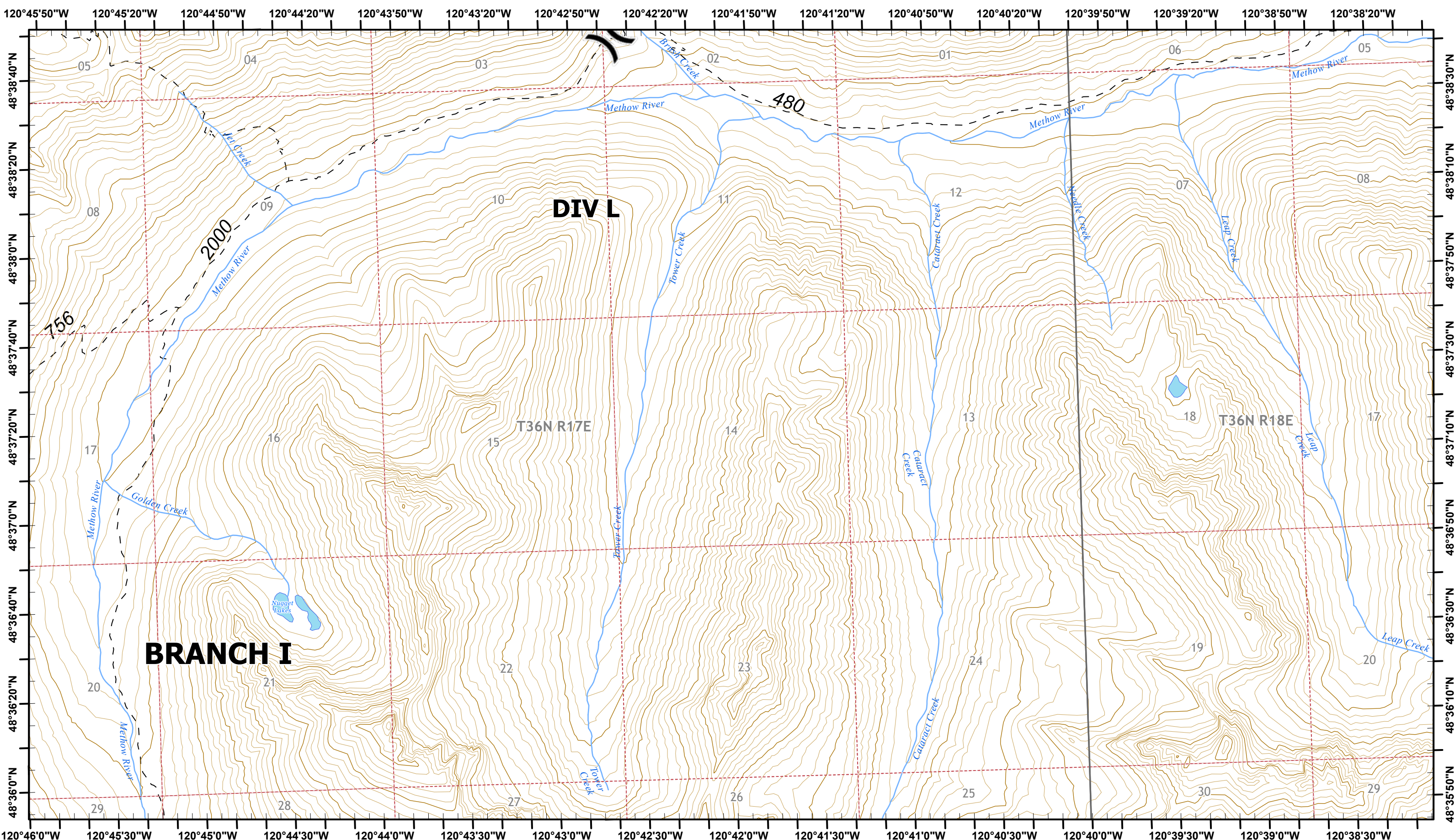
**Cedar Creek
Cub Creek II
IAP Map**

Operational Period 7/19/2021 Day
Map Updated 7/18/2021 2158



- Dip Site
- Helispot
- Drop Point
- R - Completed Road as Line
- Fire Edge
- Contained Line
- Highways
- Open FS Roads
- Trails



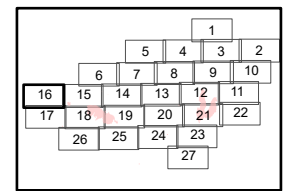


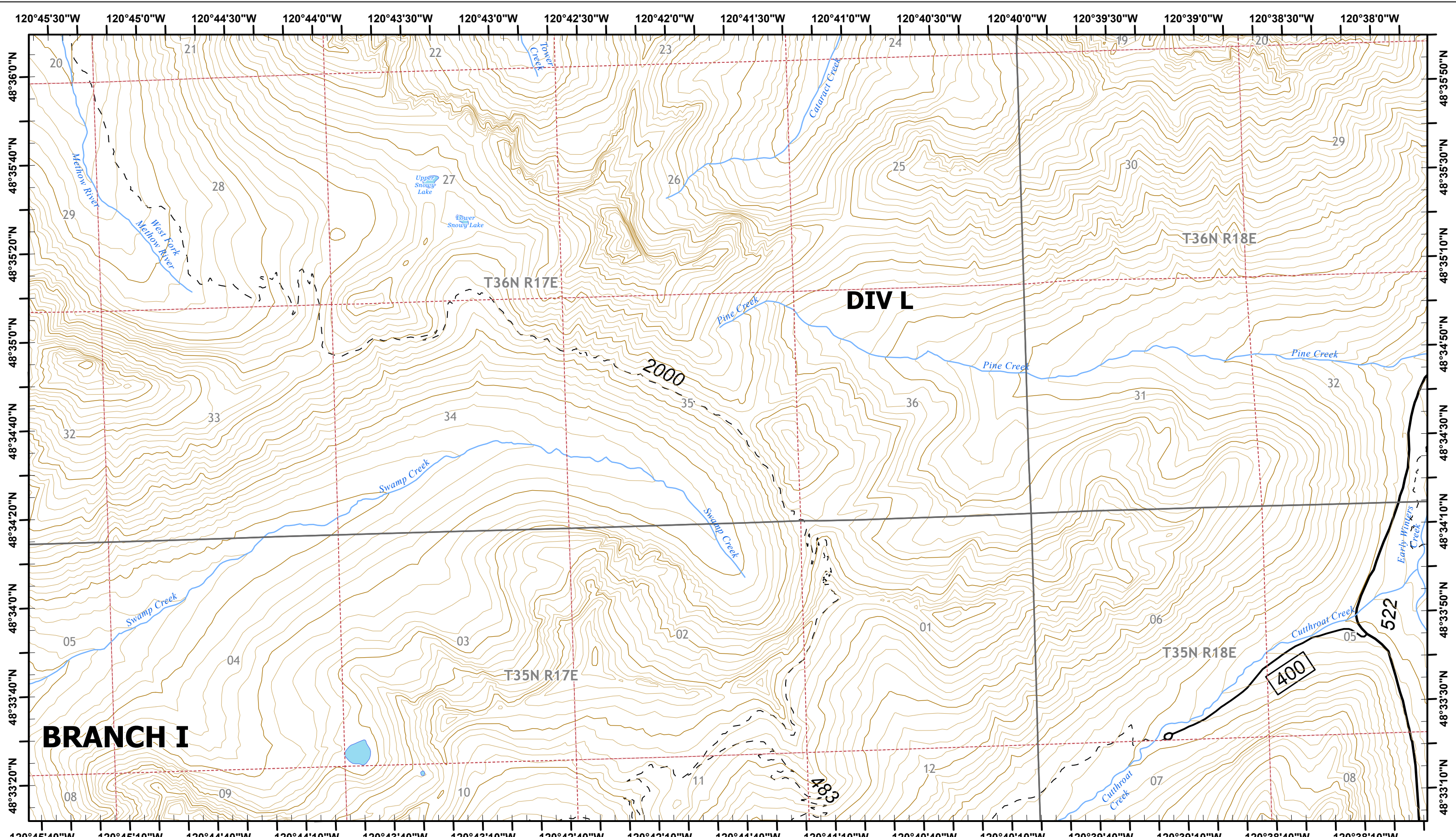
**Cedar Creek
Cub Creek II
IAP Map**

Operational Period 7/19/2021 Day

Map Updated 7/18/2021 2158

)(Division Break
- - - Trails



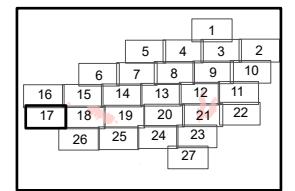


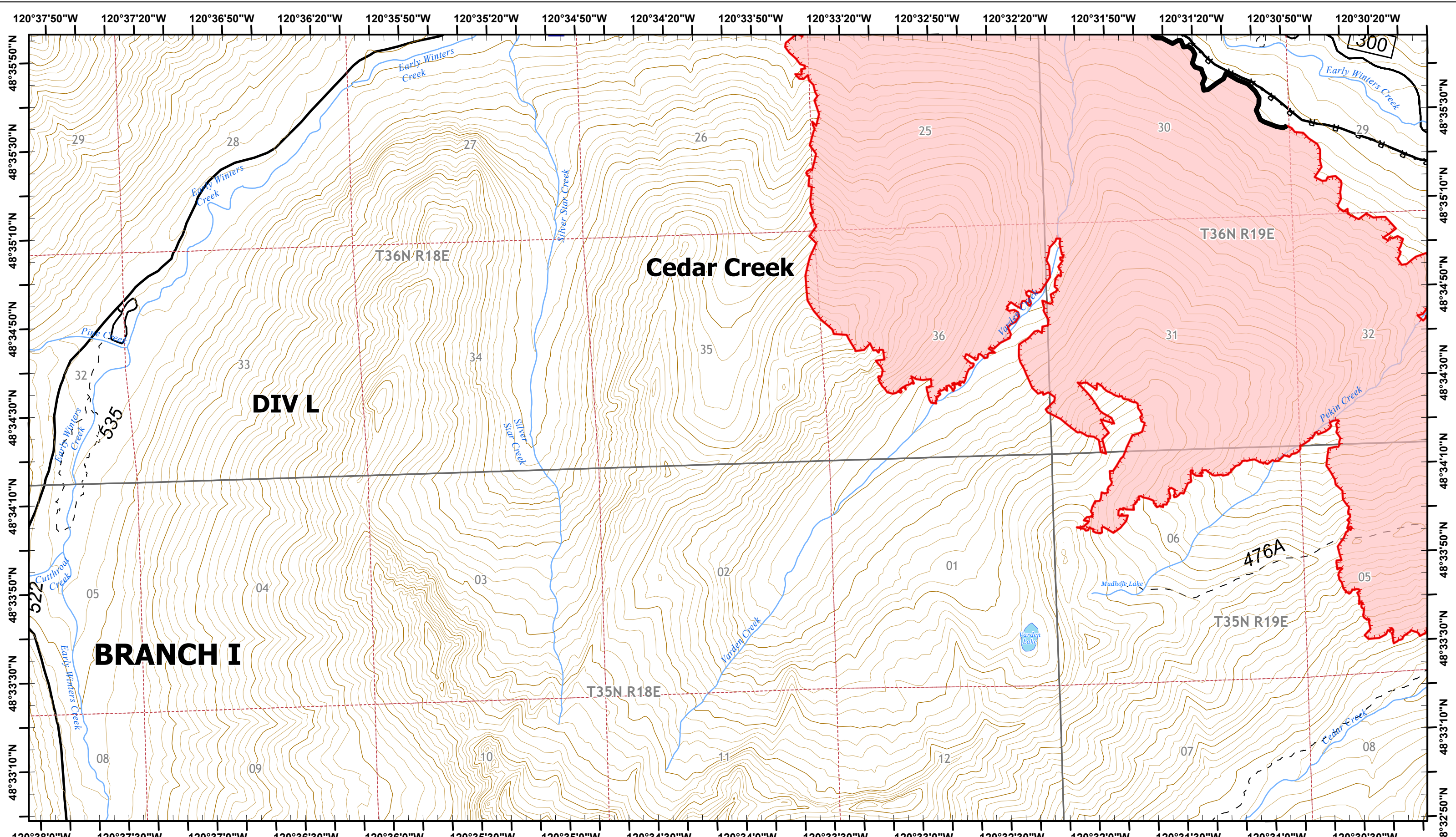
**Cedar Creek
Cub Creek II
IAP Map**

Operational Period 7/19/2021 Day
Map Updated 7/18/2021 2158



— Highways — Open FS Roads - - - Trails



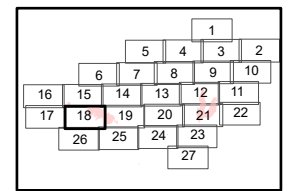


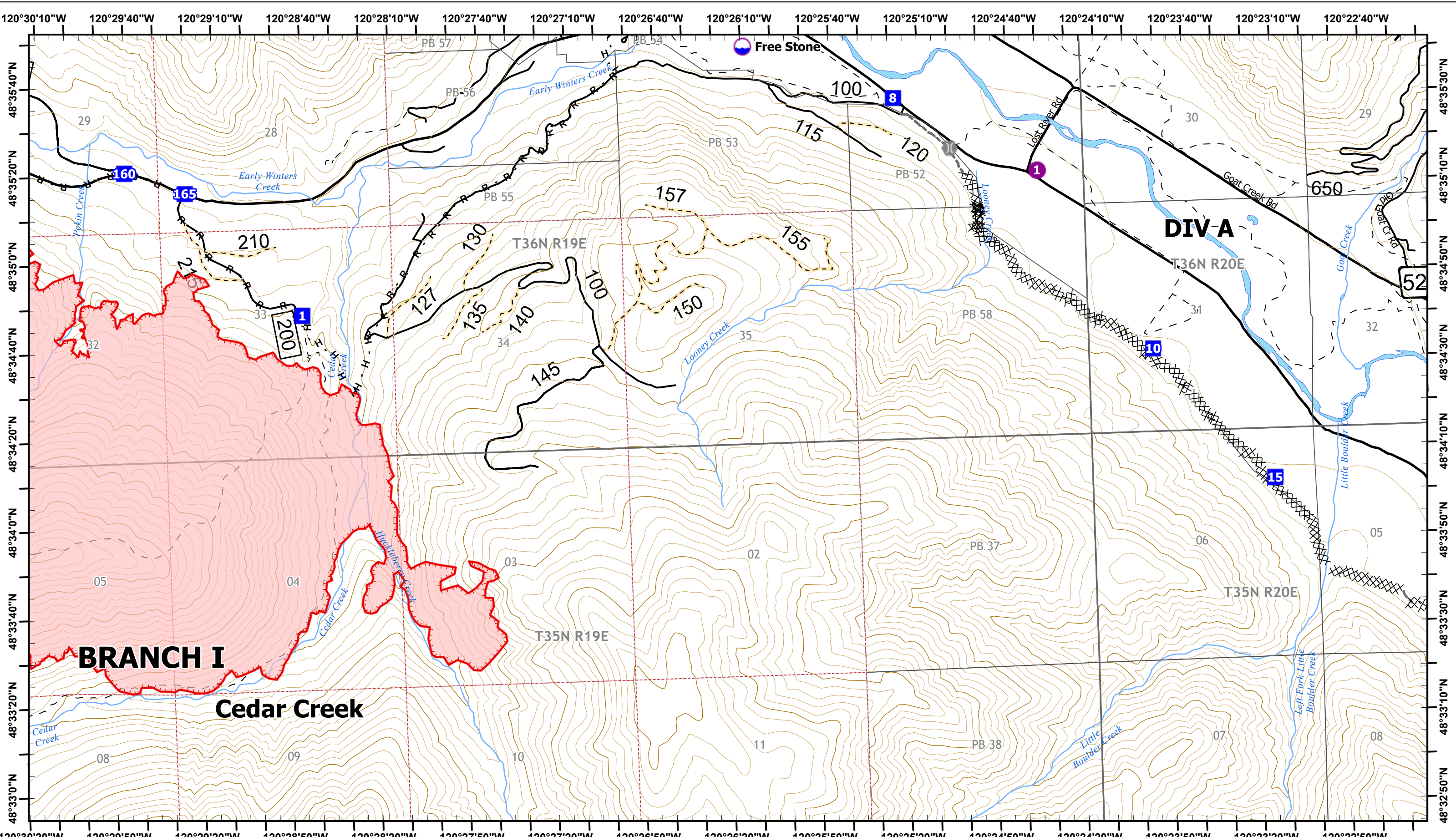
**Cedar Creek
Cub Creek II
IAP Map**

Operational Period 7/19/2021 Day
Map Updated 7/18/2021 2158



- Helispot
- Drop Point
- R - Completed Road as Line
- - - Fire Edge
- Contained Line
- Highways
- Open FS Roads
- Trails



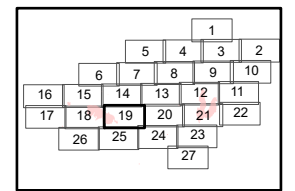


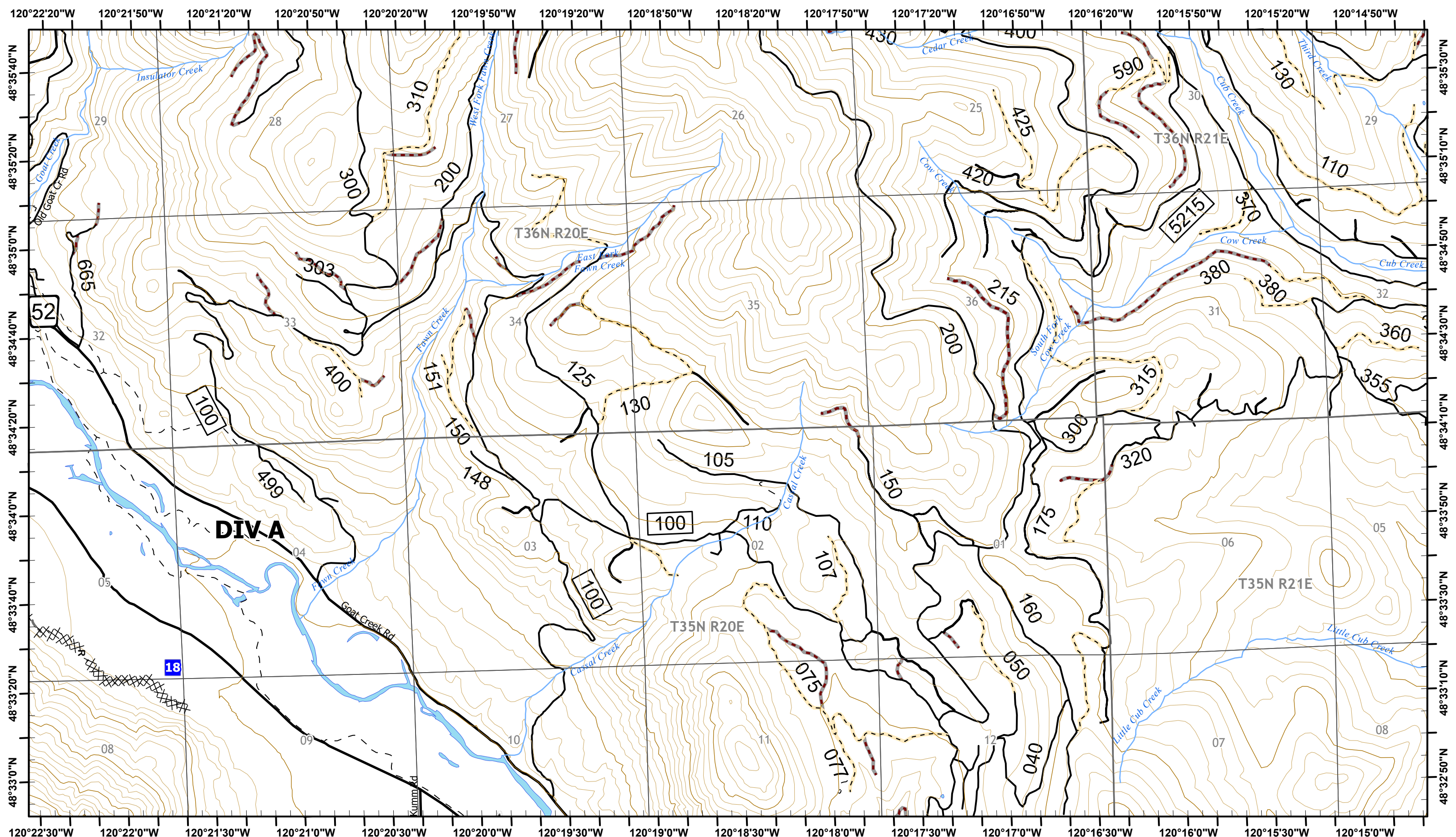
**Cedar Creek
Cub Creek II
IAP Map**

Operational Period 7/19/2021 Day
Map Updated 7/18/2021 2158



- Dip Site
- Drop Point
- H · Completed Hand Line
- Fire Edge
- Helispot
- ⊕ Bridge
- R · Completed Road as Line
- Highways
-) Division Break
- ⊗⊗ Completed Dozer Line
- Other
- Open FS Roads
- - Trails



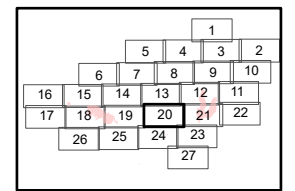


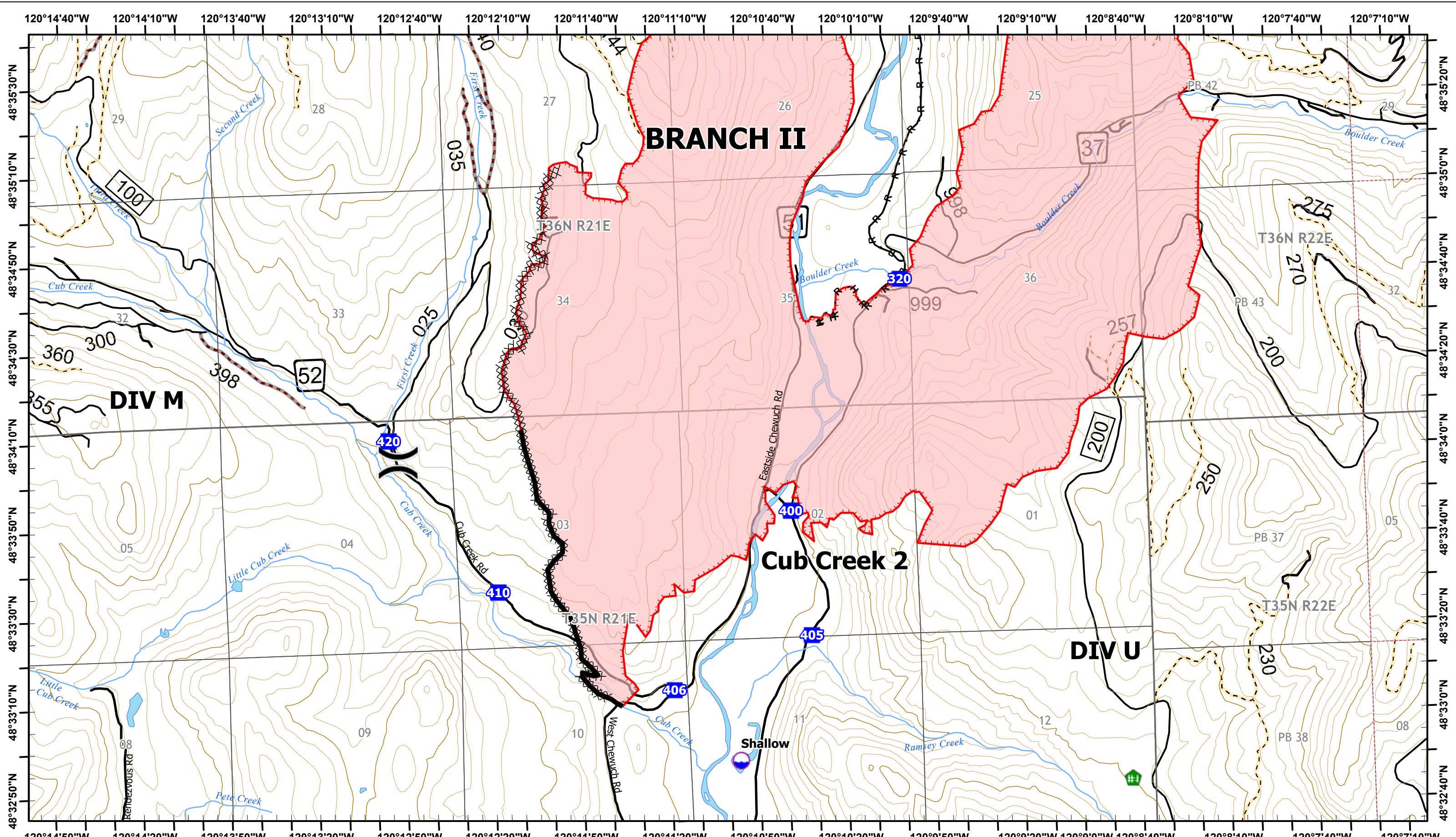
**Cedar Creek
Cub Creek II
IAP Map**

Operational Period 7/19/2021 Day
Map Updated 7/18/2021 2158



-)(Division Break
- Drop Point
- ⊗⊗ Completed Dozer Line
- R - Completed Road as Line
- Other
- Highways
- Open FS Roads
- - Closed FS Roads
- - Trails



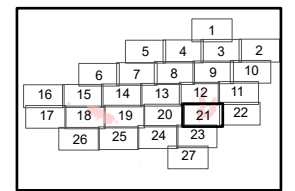


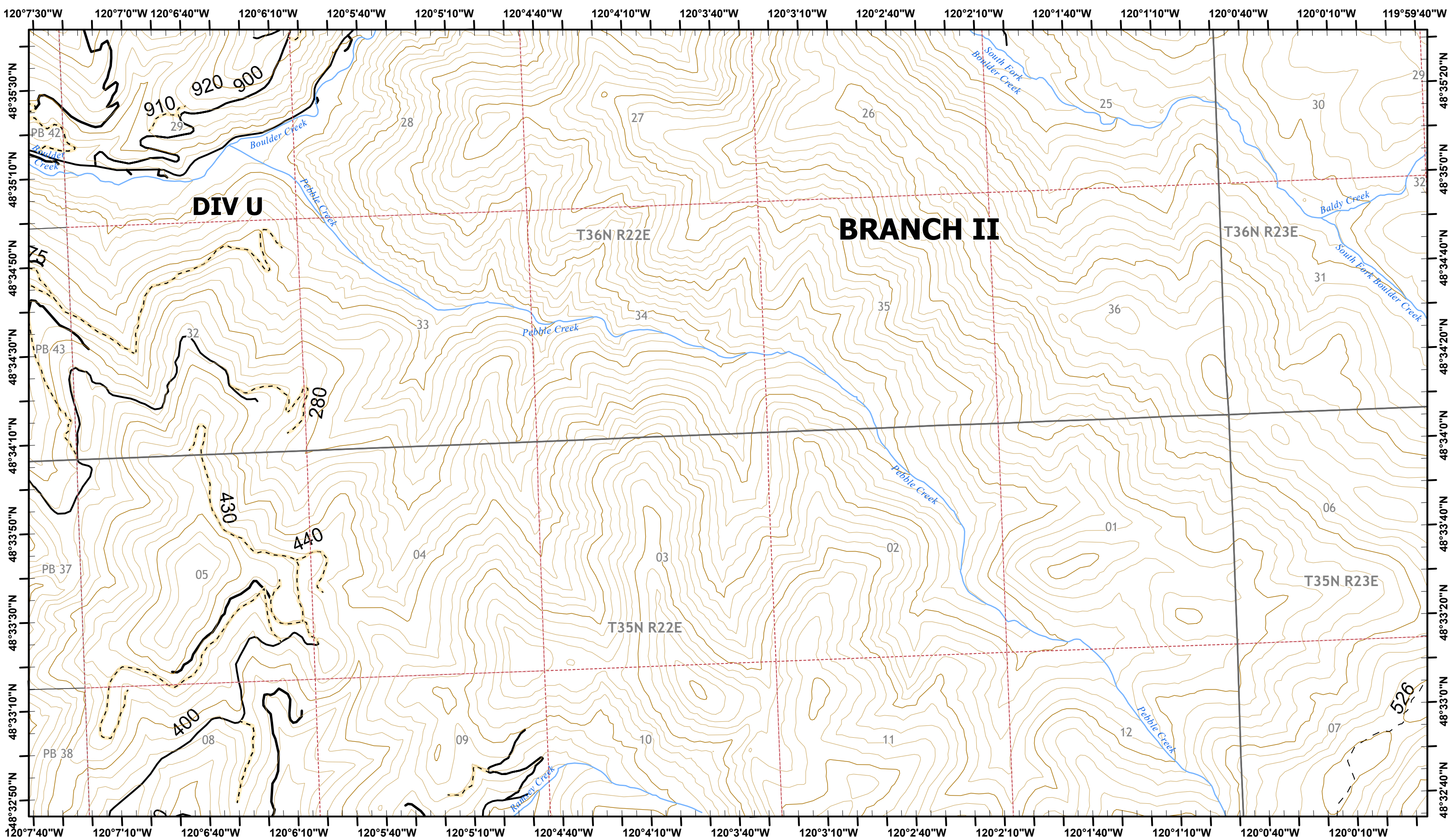
**Cedar Creek
Cub Creek II
IAP Map**

Operational Period 7/19/2021 Day
Map Updated 7/18/2021 2158



- Dip Site
- Division Break
- Drop Point
- Fence - Cut/Damaged
- Completed Dozer Line
- Completed Hand Line
- Completed Road as Line
- Fire Edge
- Contained Line
- Highways
- Open FS Roads
- Closed FS Roads
- Trails



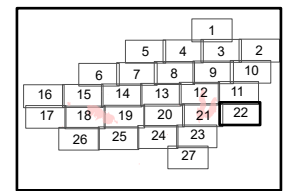


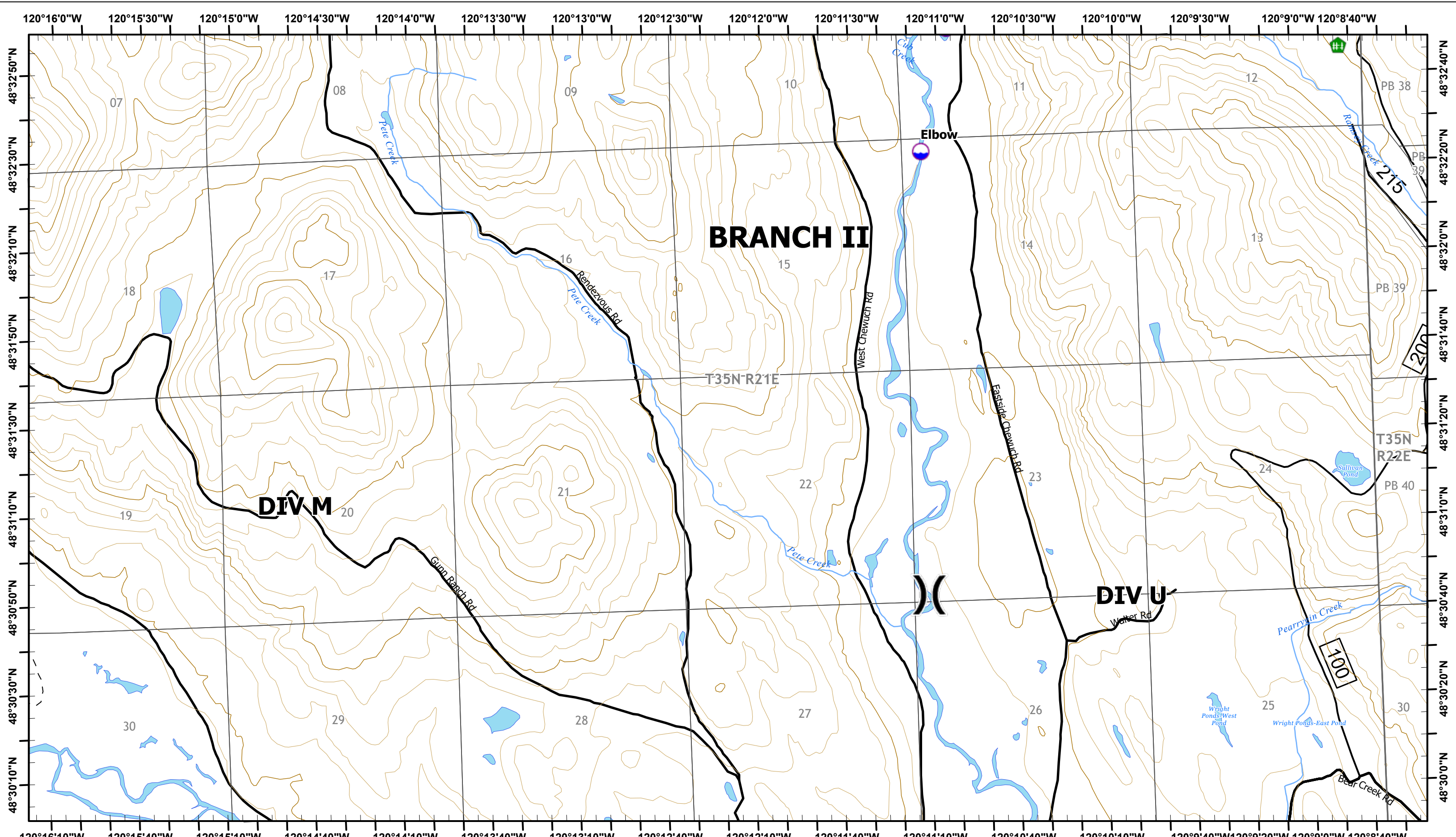
**Cedar Creek
Cub Creek II
IAP Map**

Operational Period 7/19/2021 Day
Map Updated 7/18/2021 2159



- Highways
- Open FS Roads
- Closed FS Roads
- Trails



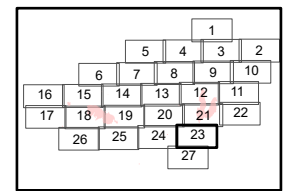


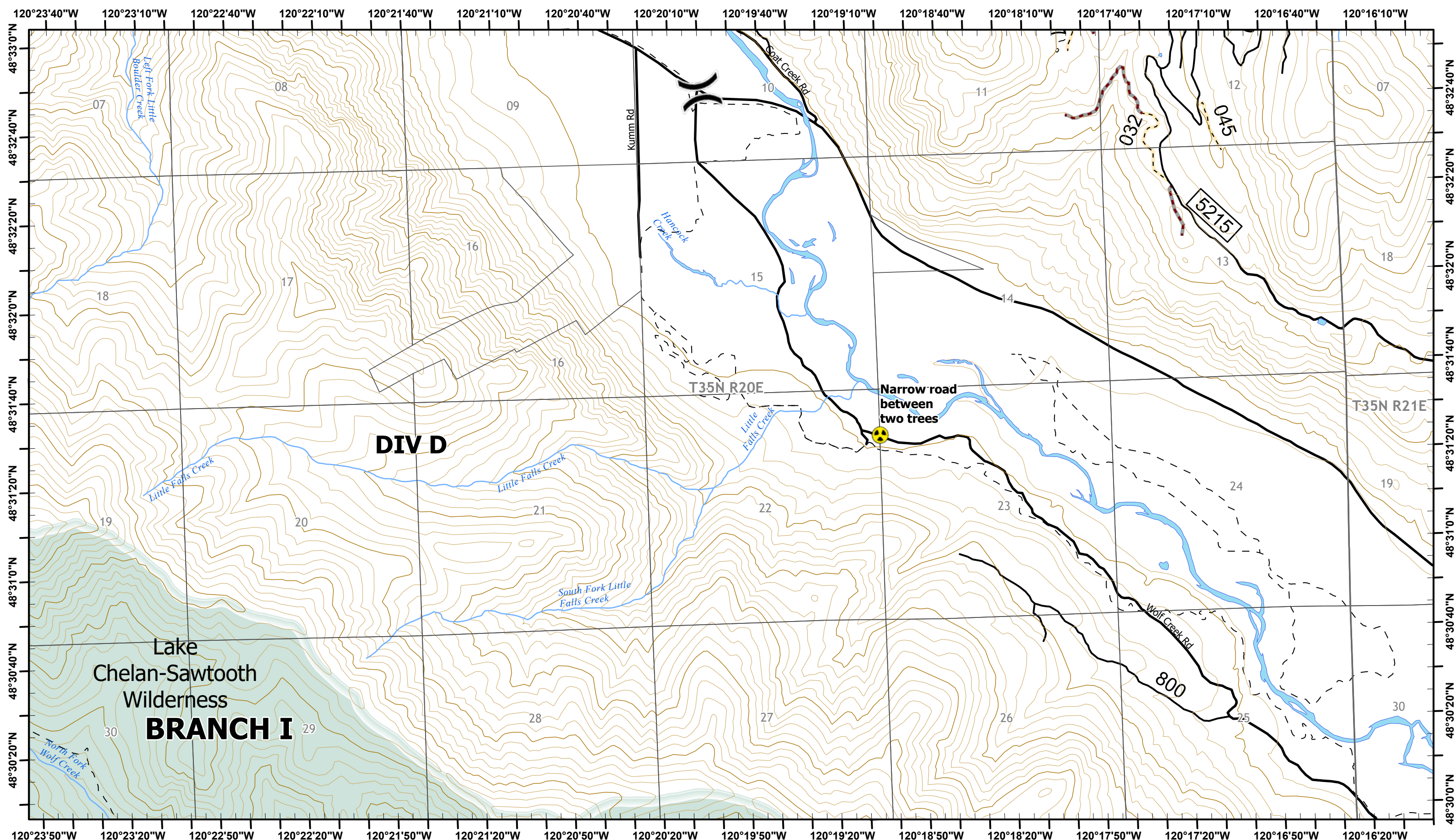
**Cedar Creek
Cub Creek II
IAP Map**

Operational Period 7/19/2021 Day
Map Updated 7/18/2021 2159



- Dip Site
- Fence - Cut/Damaged
- Highways
- Closed FS Roads
- Division Break
- Completed Dozer Line
- Open FS Roads
- Trails



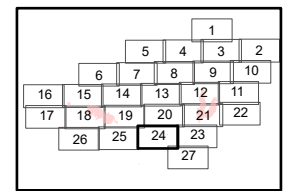


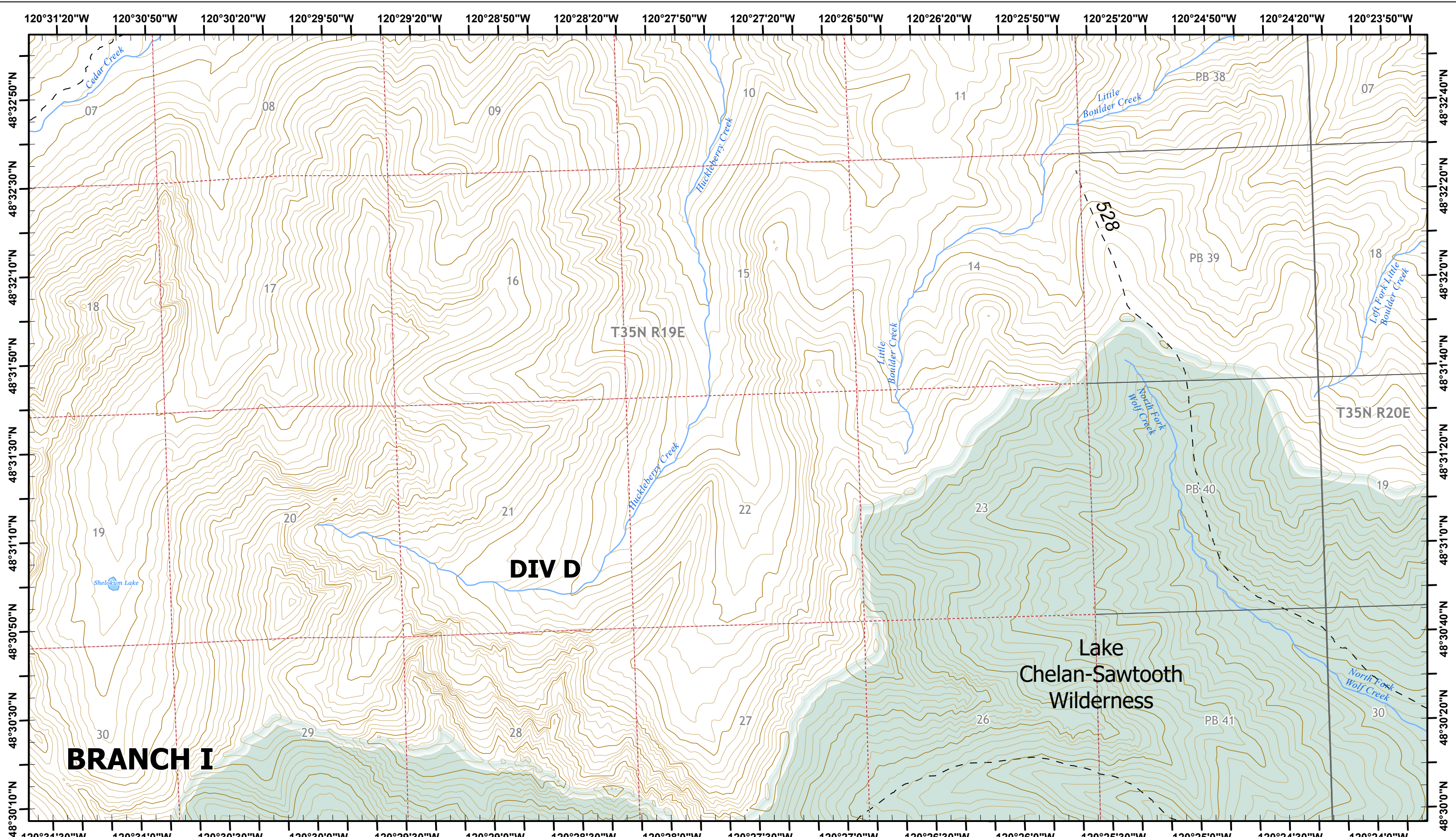
**Cedar Creek
Cub Creek II
IAP Map**

Operational Period 7/19/2021 Day
Map Updated 7/18/2021 2159



- Division Break
- Hazard
- Highways
- Open FS Roads
- Closed FS Roads
- Trails
- Wilderness



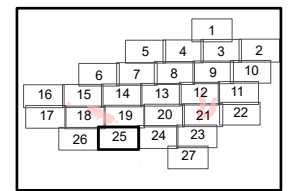


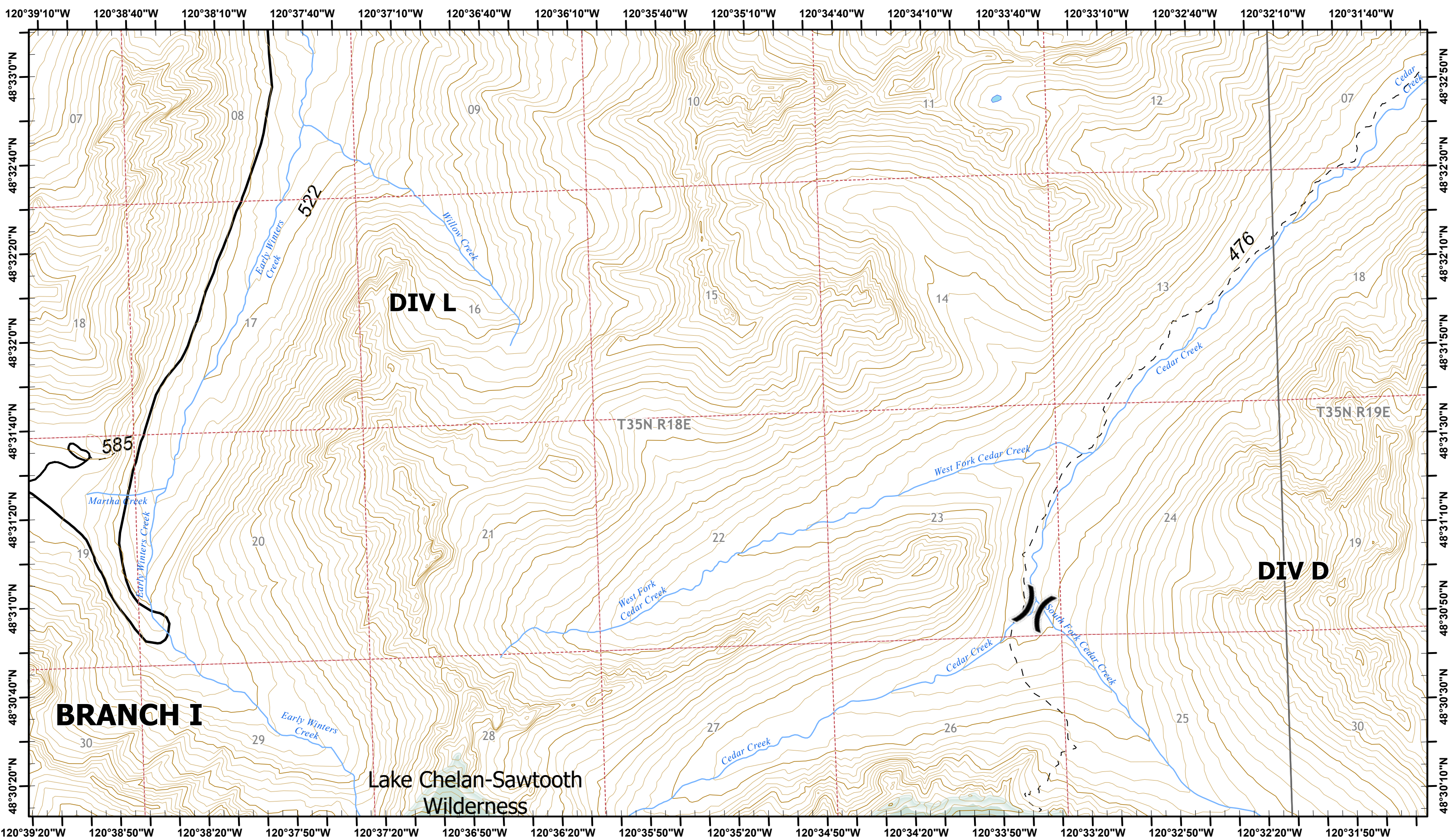
**Cedar Creek
Cub Creek II
IAP Map**

Operational Period 7/19/2021 Day
Map Updated 7/18/2021 2159



- - - Trails
- Wilderness

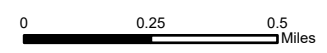




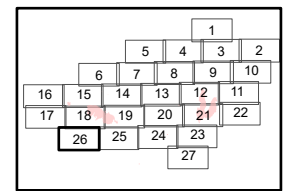
**Cedar Creek
Cub Creek II
IAP Map**

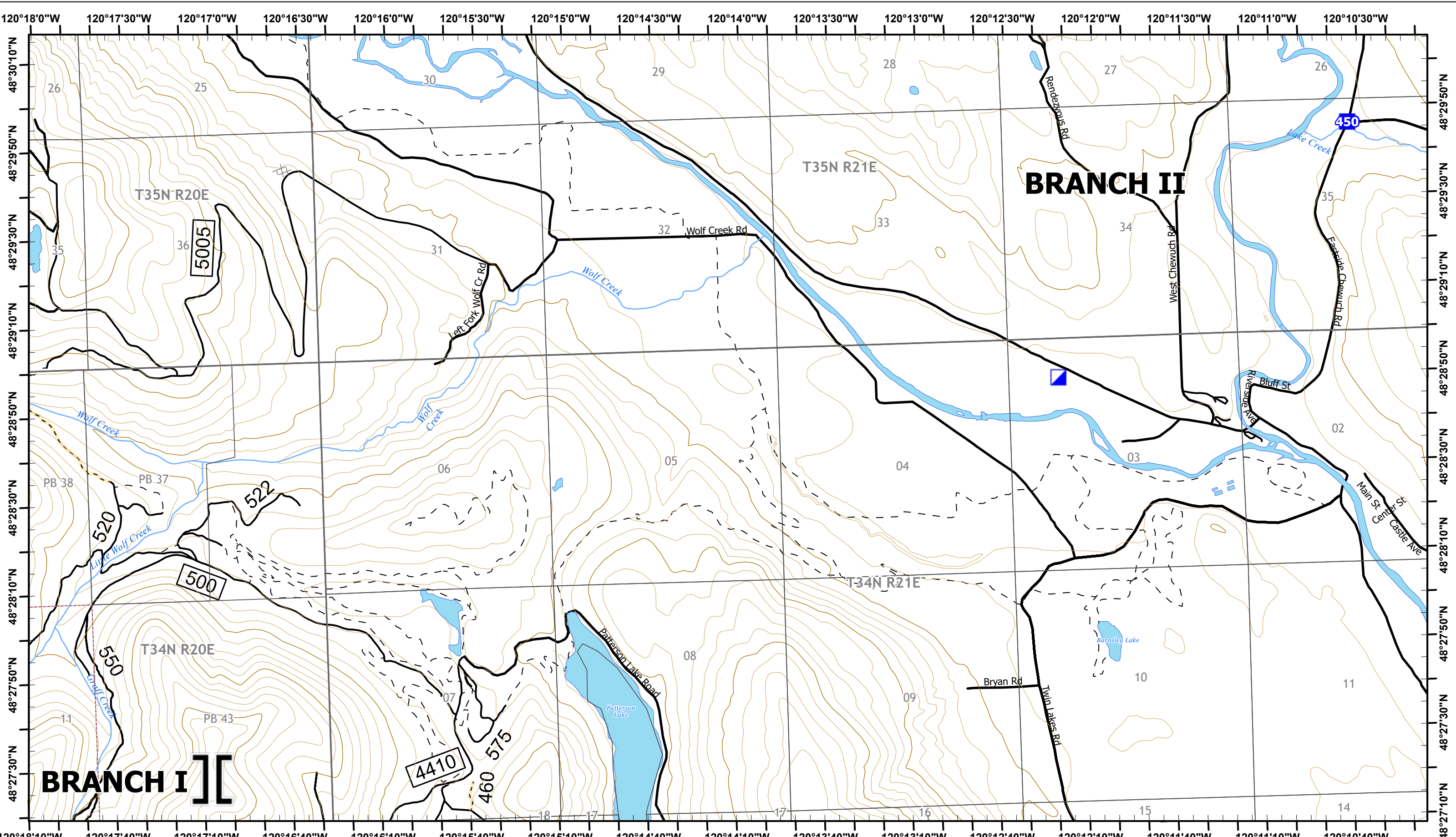
Operational Period 7/19/2021 Day

Map Updated 7/18/2021 2159



- Division Break
- Open FS Roads
- Wilderness
- Highways
- Trails





**Cedar Creek
Cub Creek II
IAP Map**

Operational Period 7/19/2021 Day
Map Updated 7/18/2021 2159



- Branch Break
- Drop Point
- Highways
- Closed FS Roads
- Incident Command Post
- Planned Dozer Line
- Open FS Roads
- Trails

