

# BRANCH II

Pasayten  
Wilderness


**DIV P**

**Cub Creek 2**

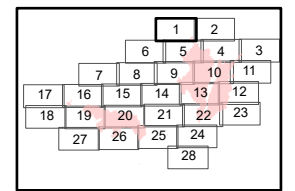
**Cedar Creek  
Cub Creek 2  
IAP Map**

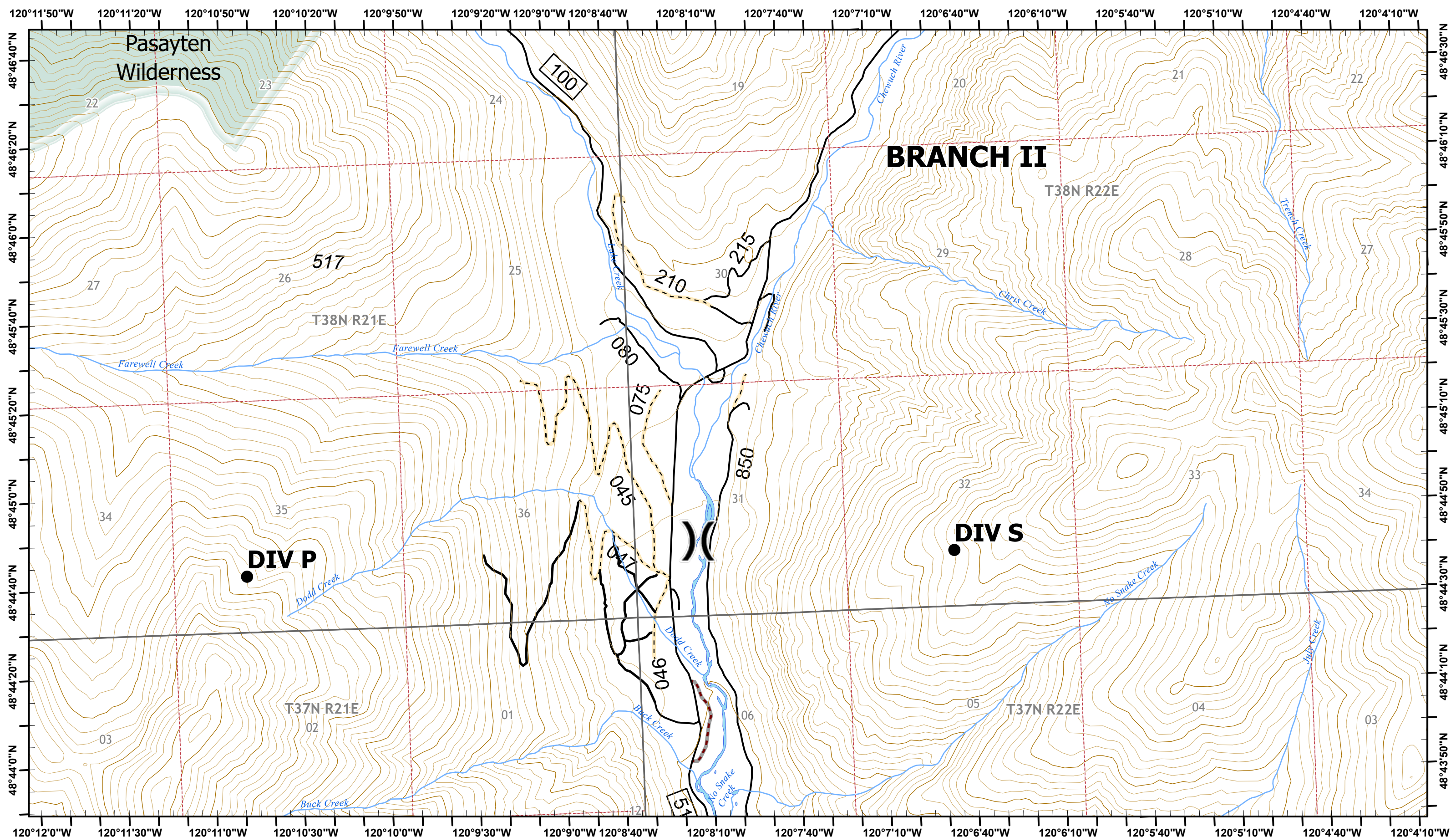
Operational Period 7/22/2021 Day

Map Updated 7/21/2021 2130




- Fire Edge
- Open FS Roads
- Wilderness
- Highways
- Closed FS Roads



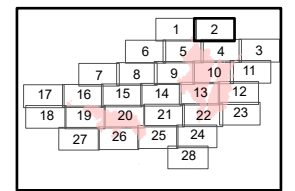


**Cedar Creek  
Cub Creek 2  
IAP Map**

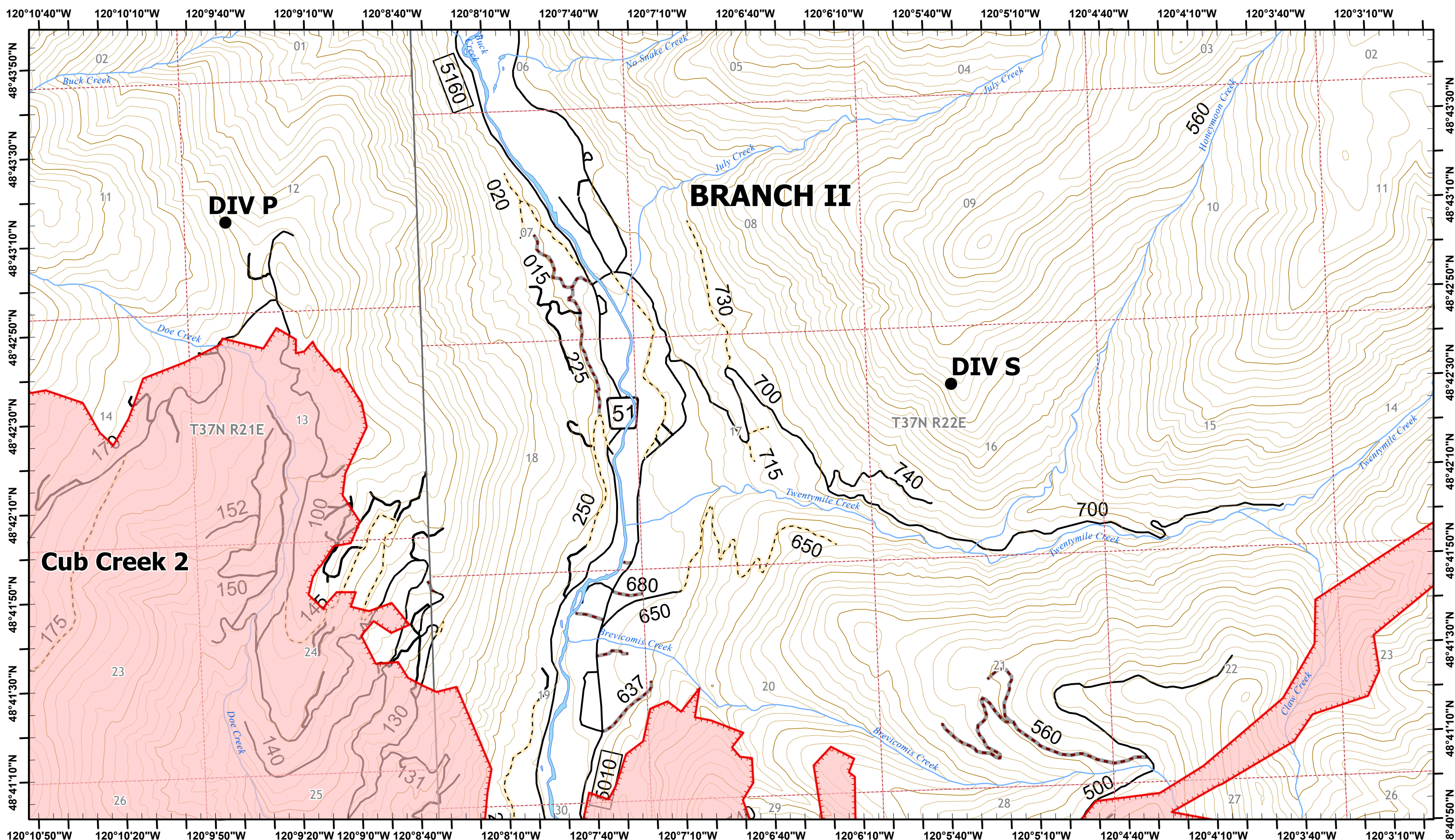
Operational Period 7/22/2021 Day  
Map Updated 7/21/2021 2130



- Division Break
- Open FS Roads
- Wilderness
- Highways
- Closed FS Roads








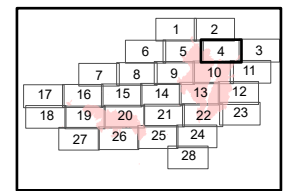
**Cedar Creek  
Cub Creek 2  
IAP Map**

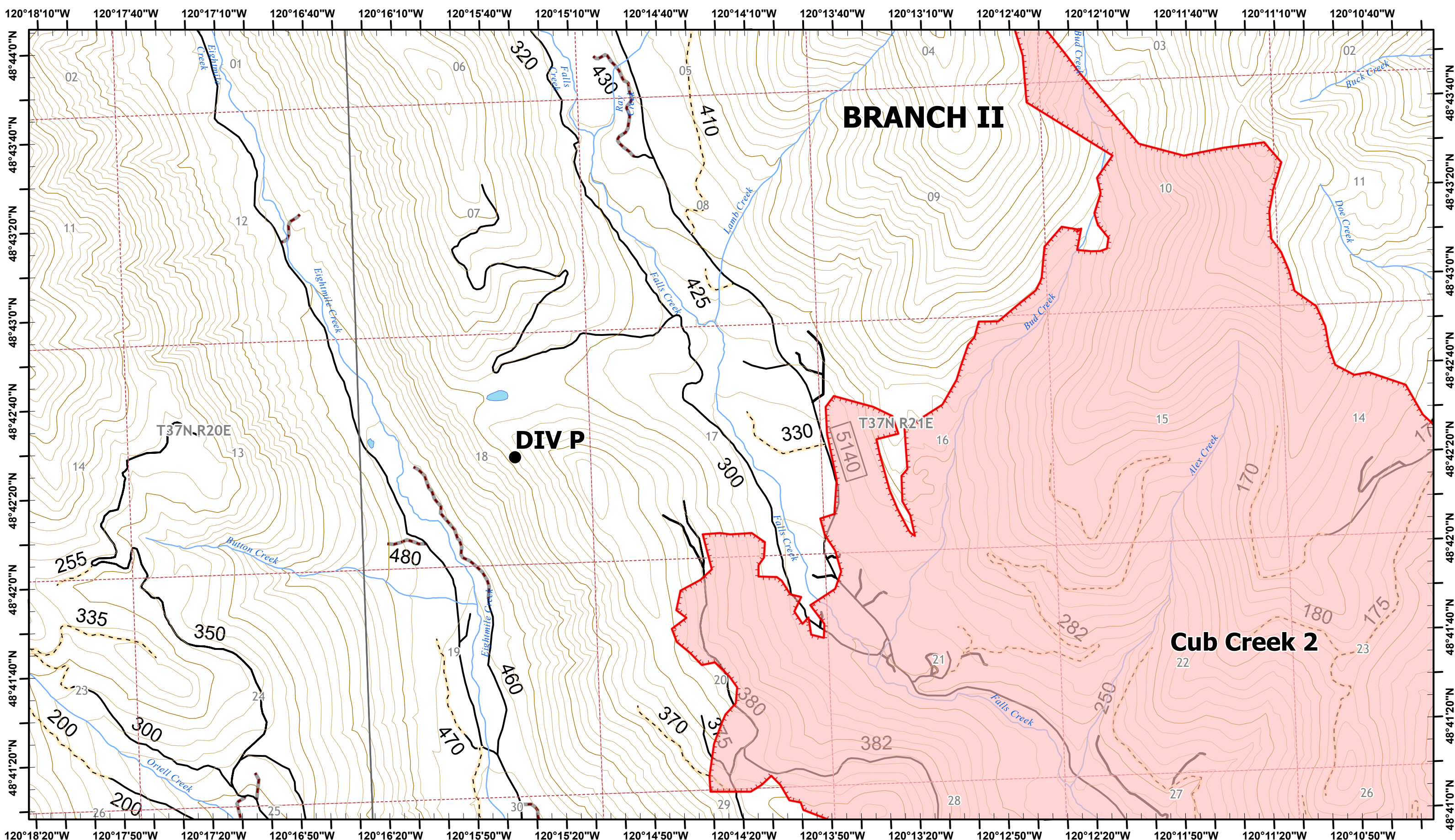
Operational Period 7/22/2021 Day

Map Updated 7/21/2021 2130



- Fire Edge
- Open FS Roads
- Highways
- - - Closed FS Roads





**BRANCH II**

**DIV P**

**Cub Creek 2**


T37N R21E  
5140

T37N R20E

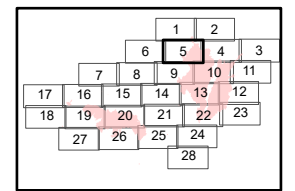
**Cedar Creek  
Cub Creek 2  
IAP Map**

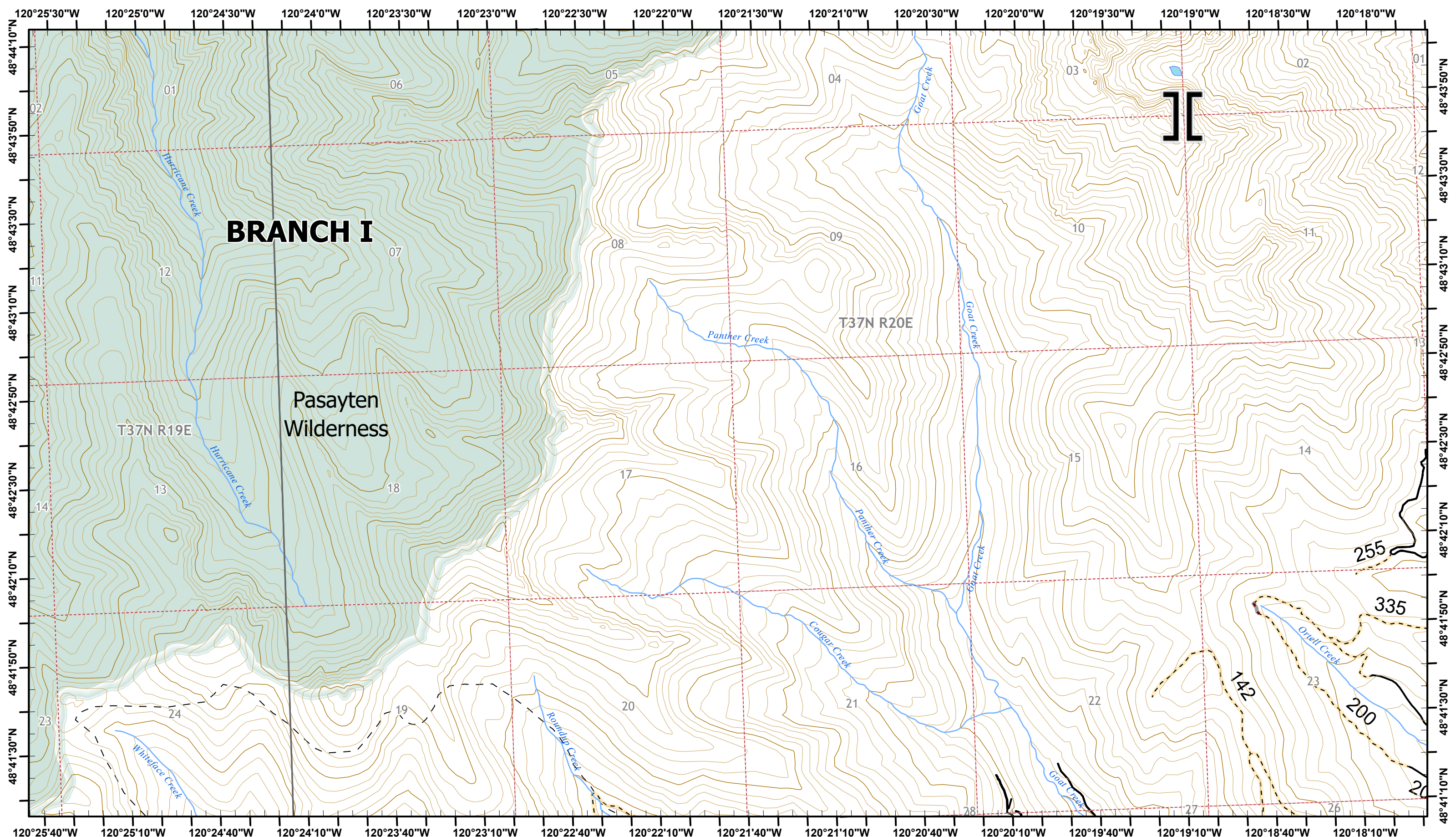
Operational Period 7/22/2021 Day

Map Updated 7/21/2021 2131




- Fire Edge
- Open FS Roads
- Highways
- Closed FS Roads



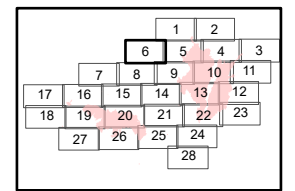


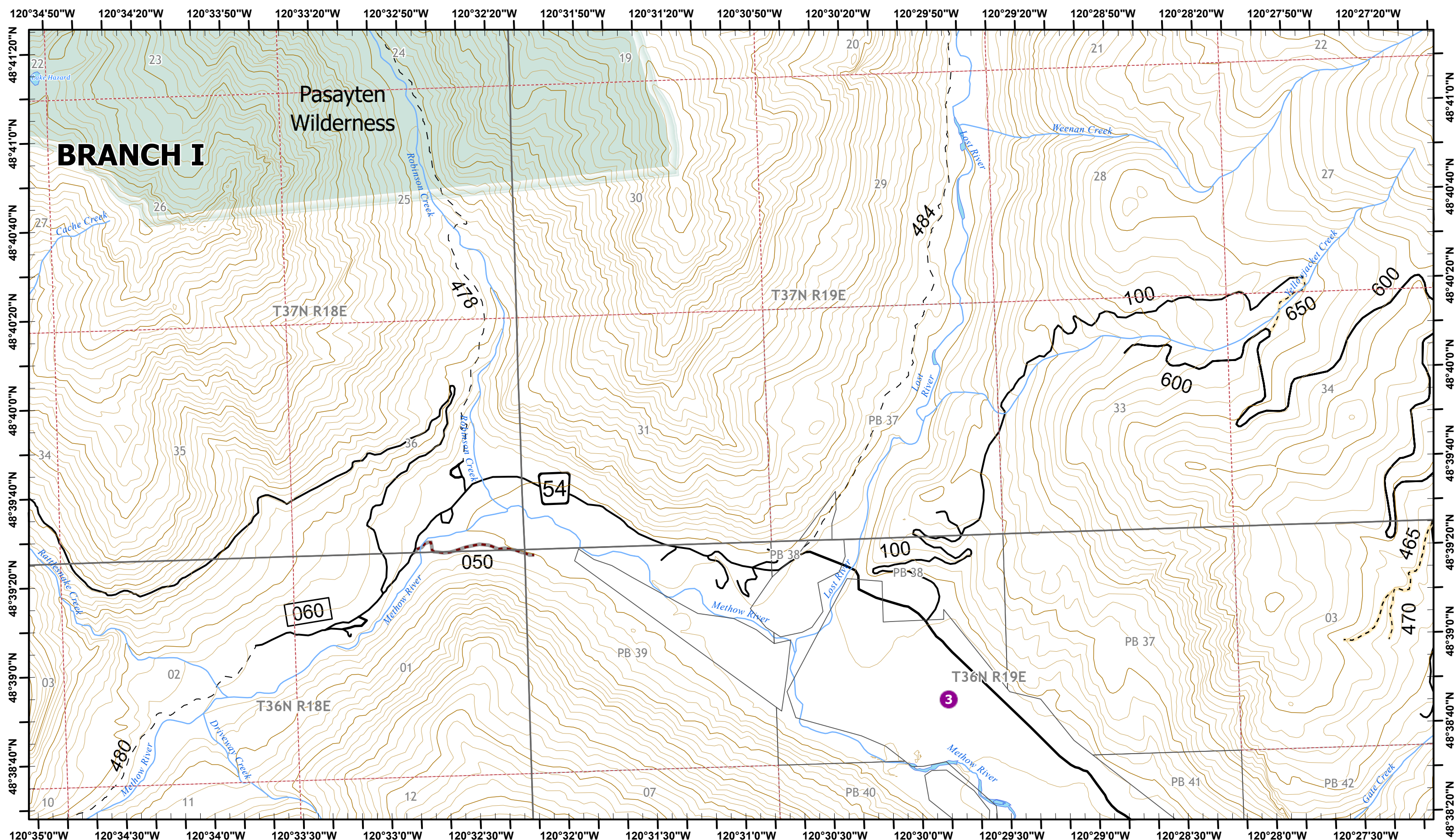
**Cedar Creek  
Cub Creek 2  
IAP Map**

Operational Period 7/22/2021 Day  
Map Updated 7/21/2021 2131



- Branch Break
- Open FS Roads
- Trails
- Highways
- Closed FS Roads
- Wilderness






# BRANCH I

Pasayten Wilderness

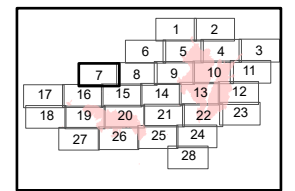
**Cedar Creek  
Cub Creek 2  
IAP Map**

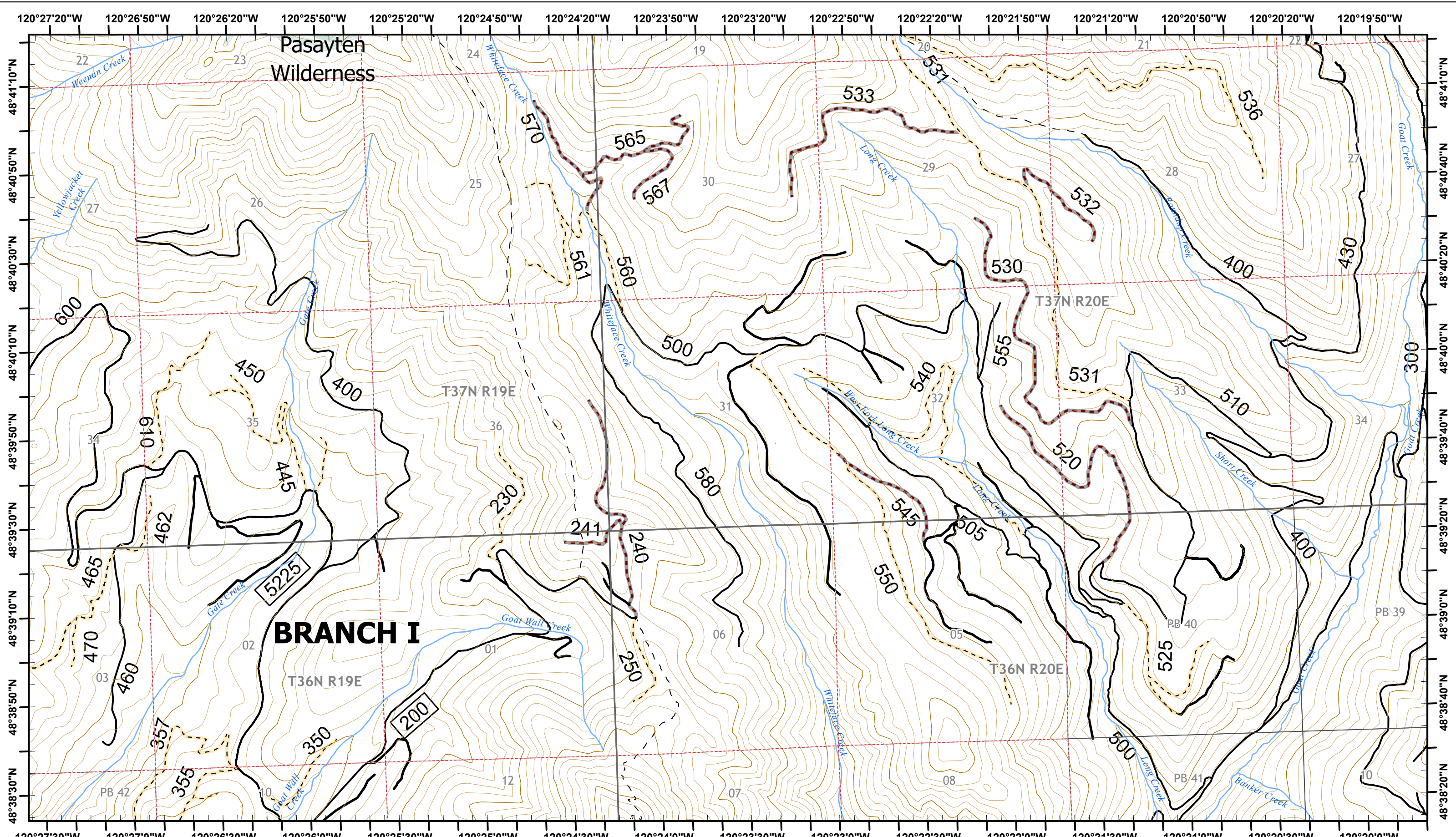
Operational Period 7/22/2021 Day

Map Updated 7/21/2021 2131




- Helispot
- Highways
- Open FS Roads
- Trails
- Closed FS Roads
- Wilderness



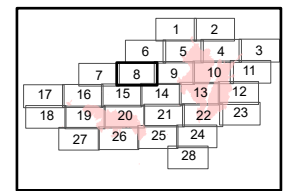


**Cedar Creek  
Cub Creek 2  
IAP Map**

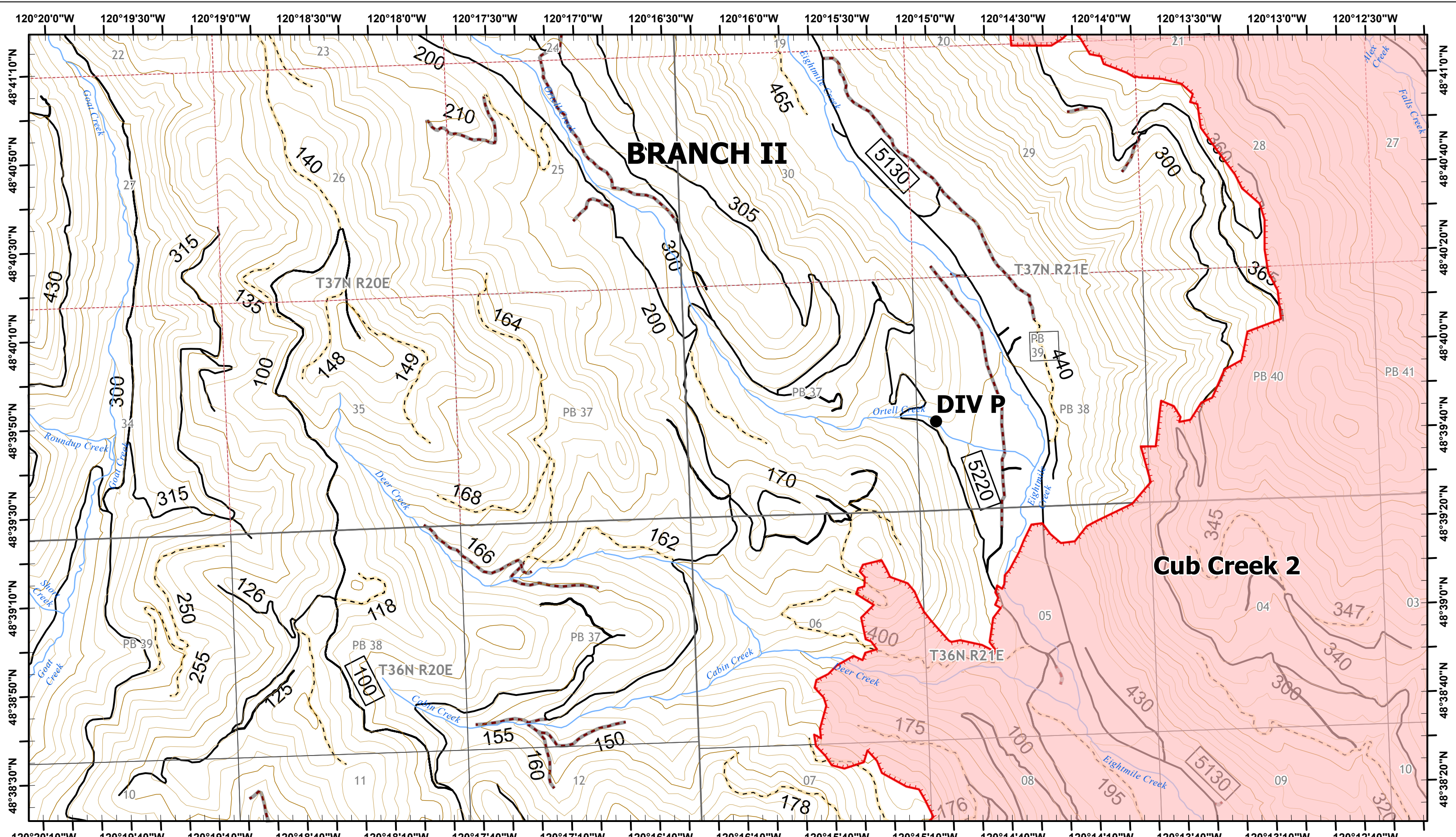
Operational Period 7/22/2021 Day  
Map Updated 7/21/2021 2131



- Highways
- Open FS Roads
- - - Trails
- - - Closed FS Roads
- Wilderness






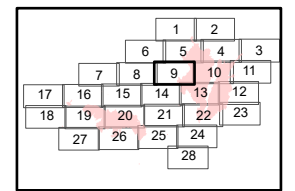


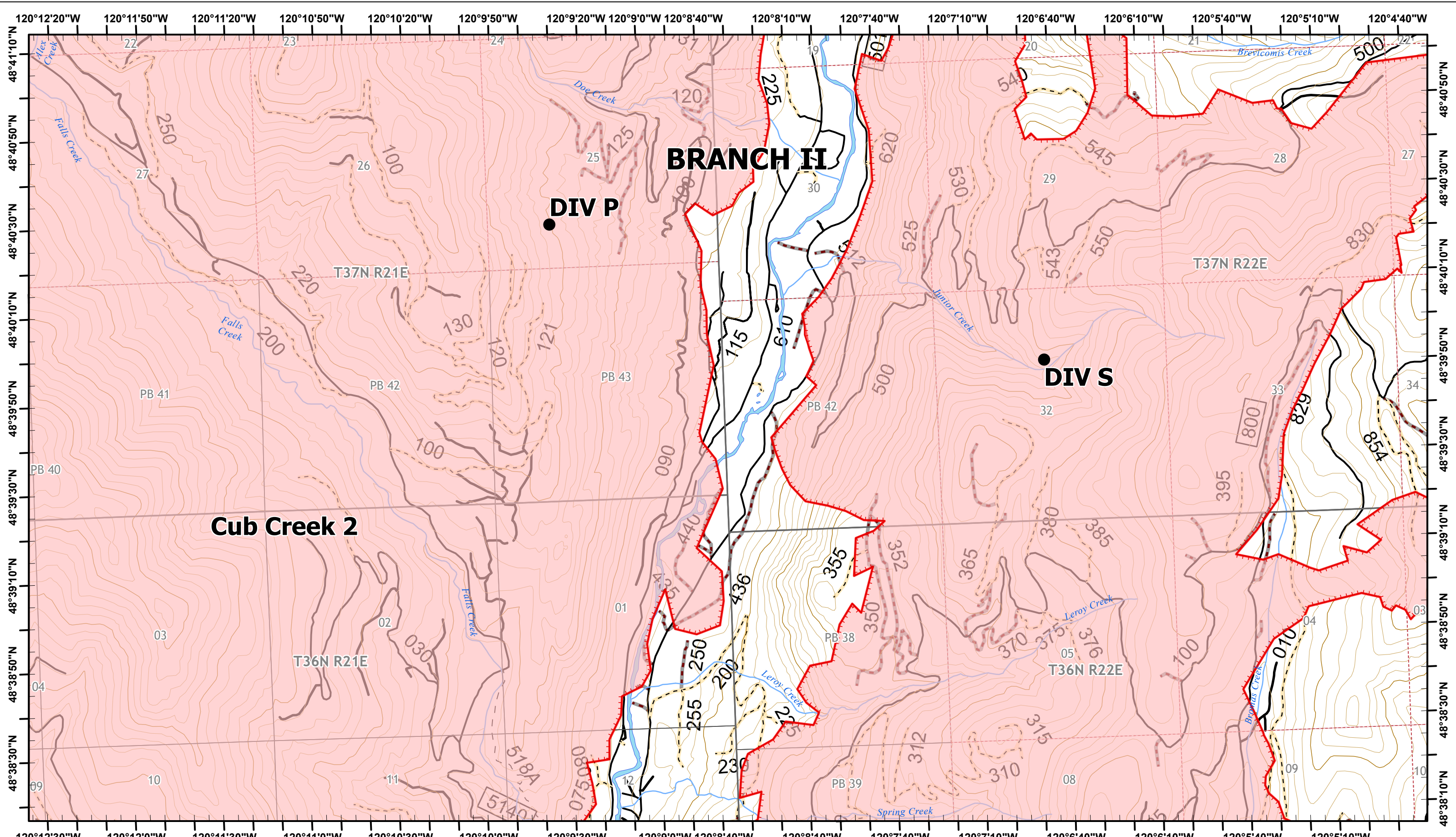
**Cedar Creek  
Cub Creek 2  
IAP Map**

Operational Period 7/22/2021 Day  
Map Updated 7/21/2021 2131




- Fire Edge
- Highways
- Open FS Roads
- Closed FS Roads



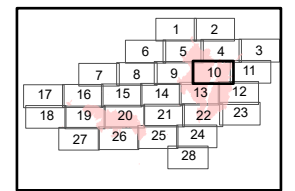


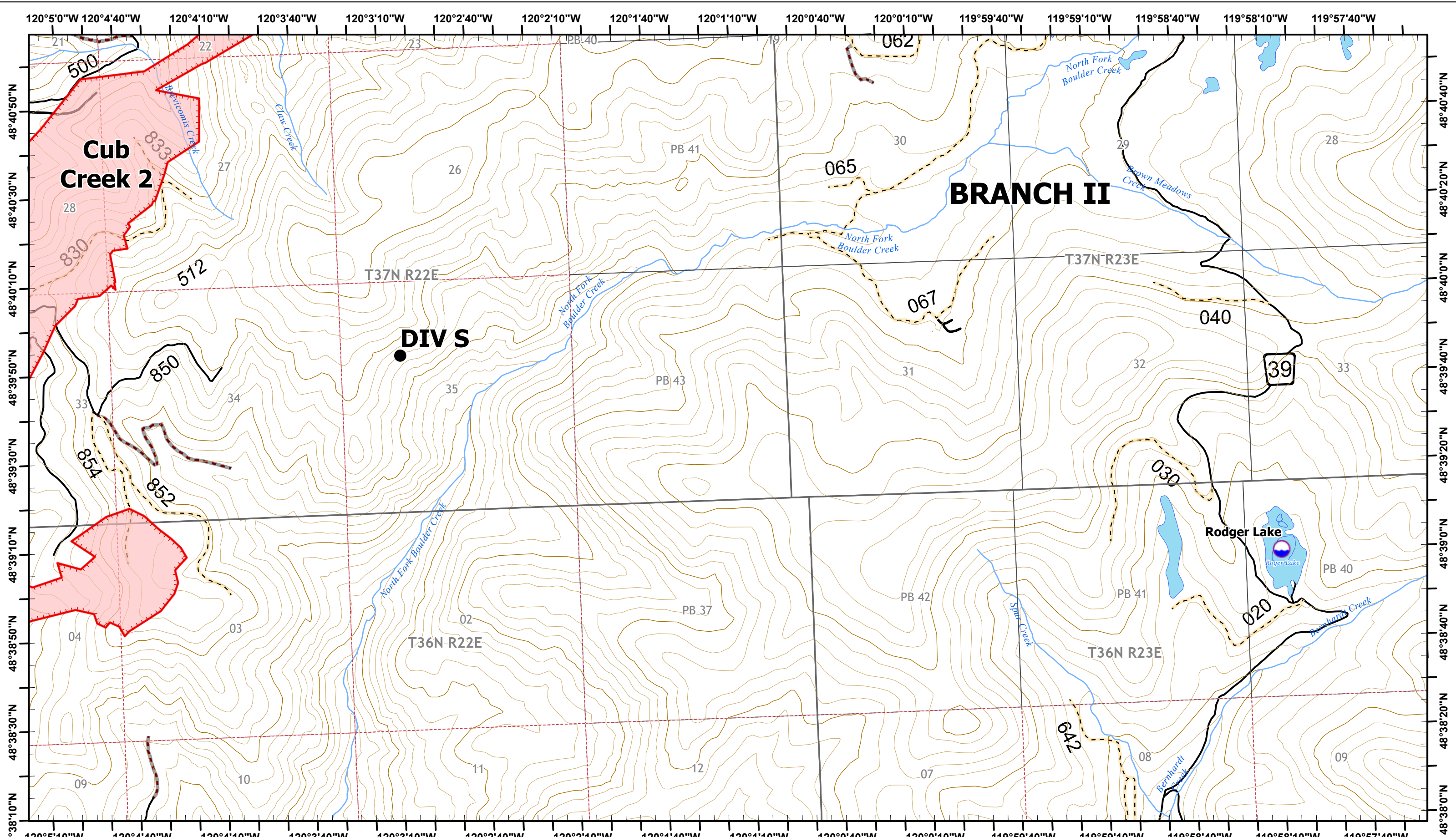
**Cedar Creek  
Cub Creek 2  
IAP Map**

Operational Period 7/22/2021 Day  
Map Updated 7/21/2021 2131




- ▬▬▬ Fire Edge
- ▬▬▬ Highways
- ▬▬▬ Open FS Roads
- ▬▬▬ Closed FS Roads
- - - Trails








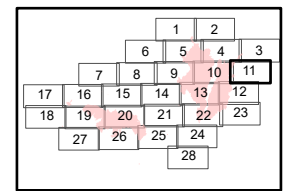


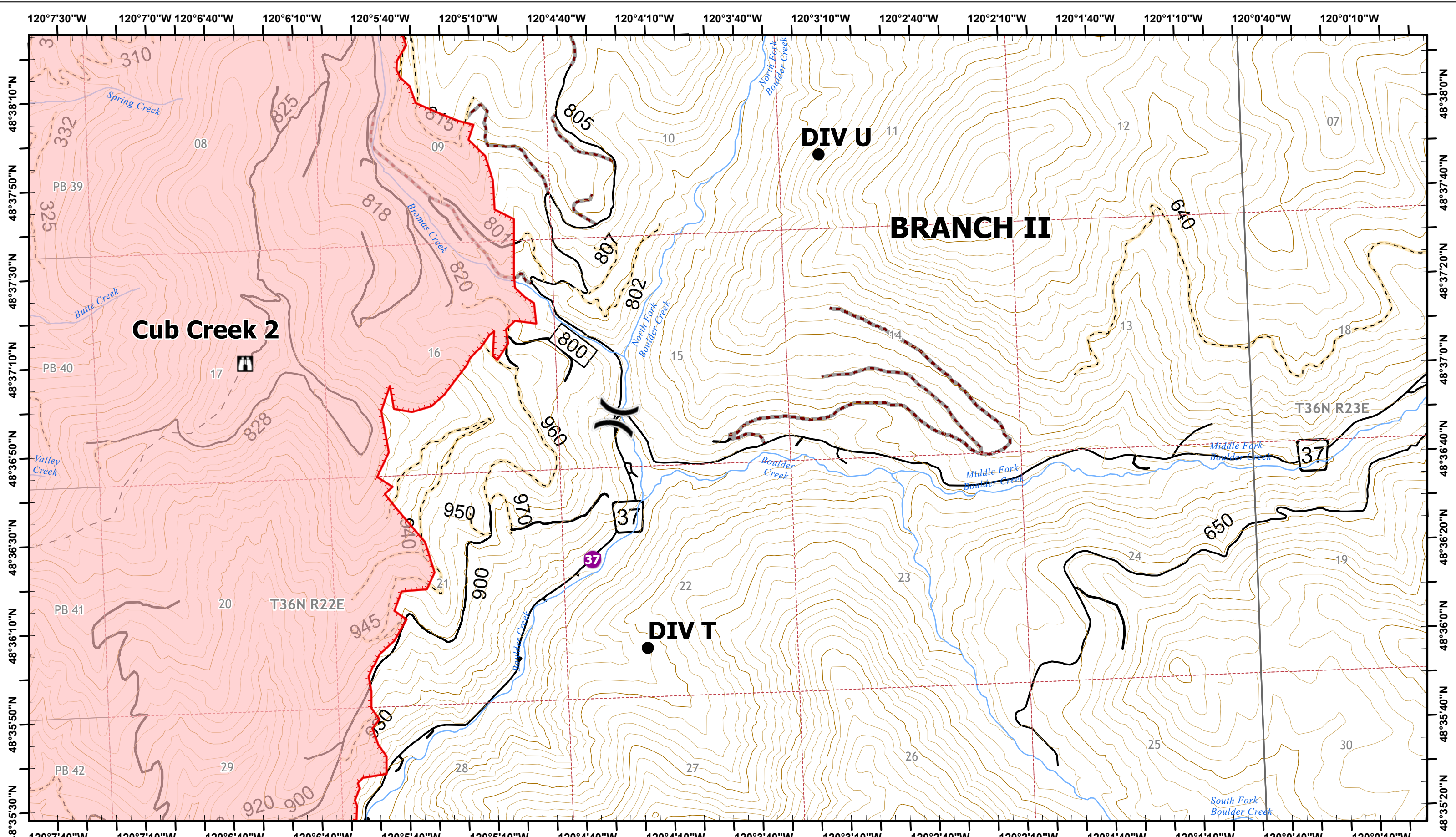
**Cedar Creek  
Cub Creek 2  
IAP Map**

Operational Period 7/22/2021 Day  
Map Updated 7/21/2021 2131




-  Dip Site
-  Fire Edge
-  Highways
-  Open FS Roads
-  Closed FS Roads



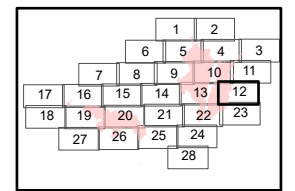


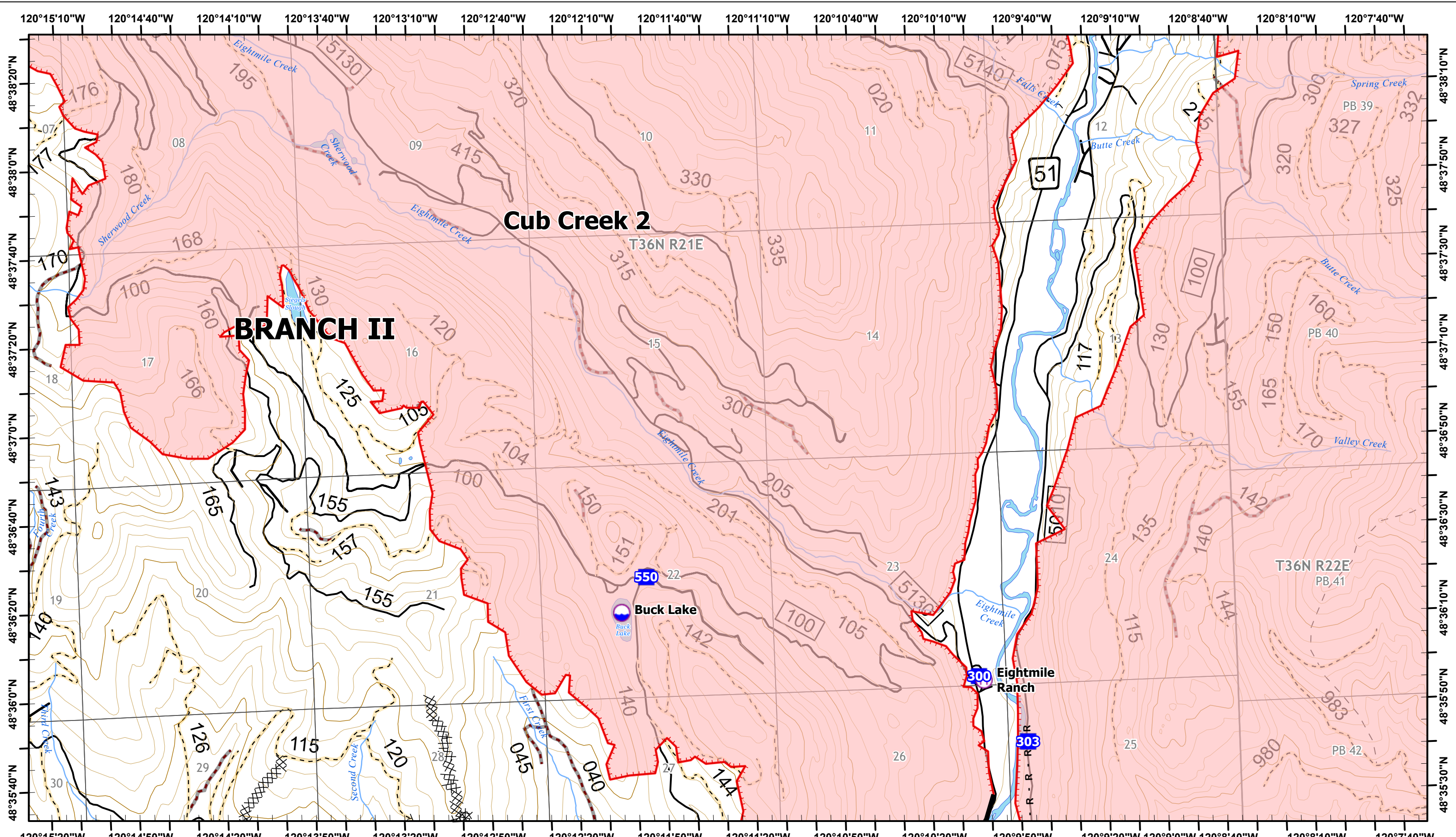
**Cedar Creek  
Cub Creek 2  
IAP Map**

Operational Period 7/22/2021 Day  
Map Updated 7/21/2021 2132




- Helispot
- I Lookout
- Highways
- Closed FS Roads
- Division Break
- Fire Edge
- Open FS Roads
- Trails



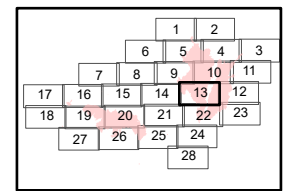


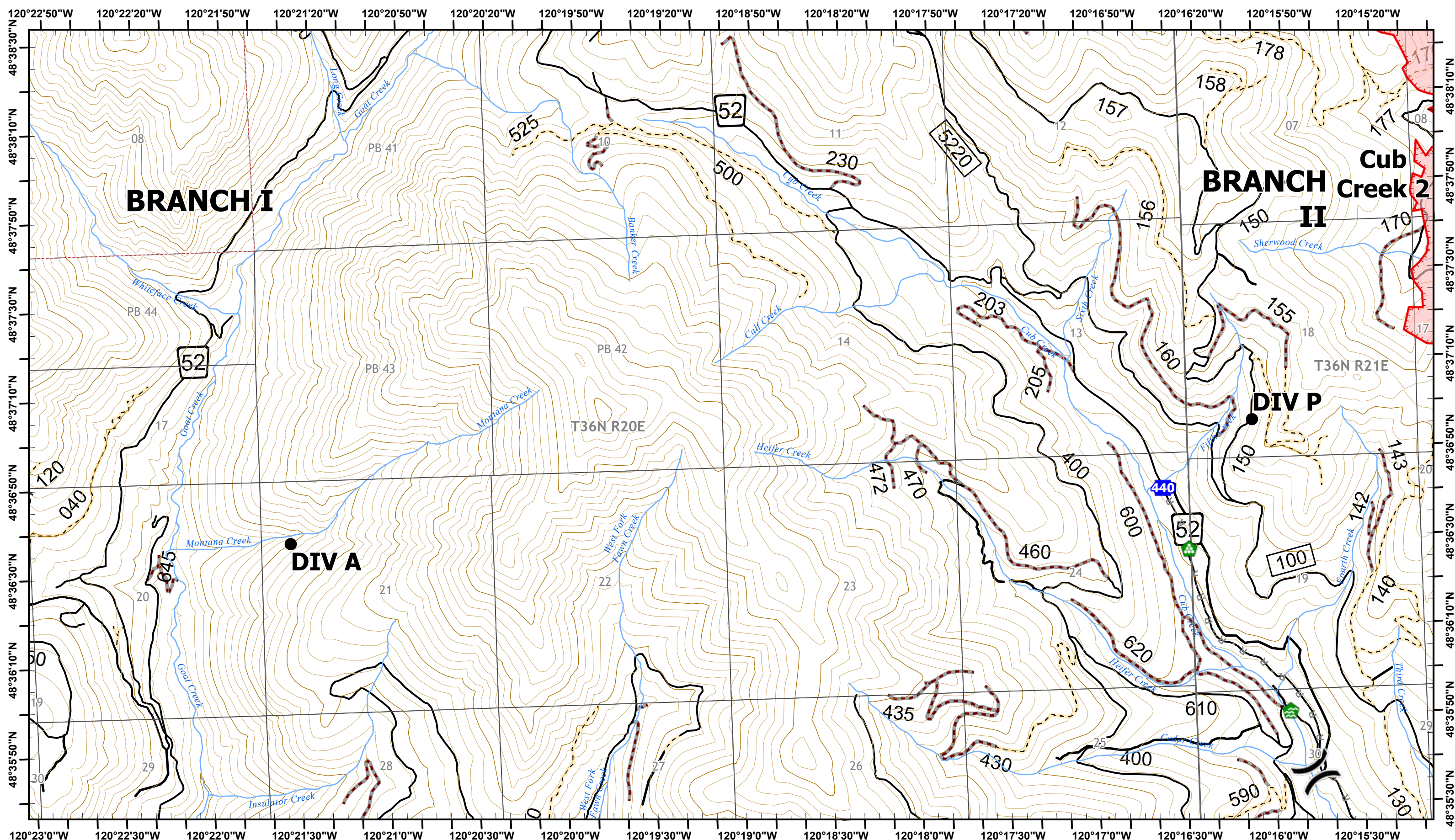
**Cedar Creek  
Cub Creek 2  
IAP Map**

Operational Period 7/22/2021 Day  
Map Updated 7/21/2021 2132




- Dip Site
- Helibase
- Drop Point
- Completed Dozer Line
- Completed Road as Line
- Fire Edge
- Contained Line
- Highways
- Open FS Roads
- Closed FS Roads
- Trails



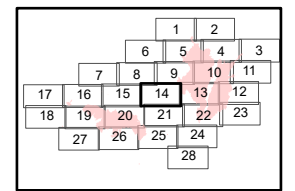


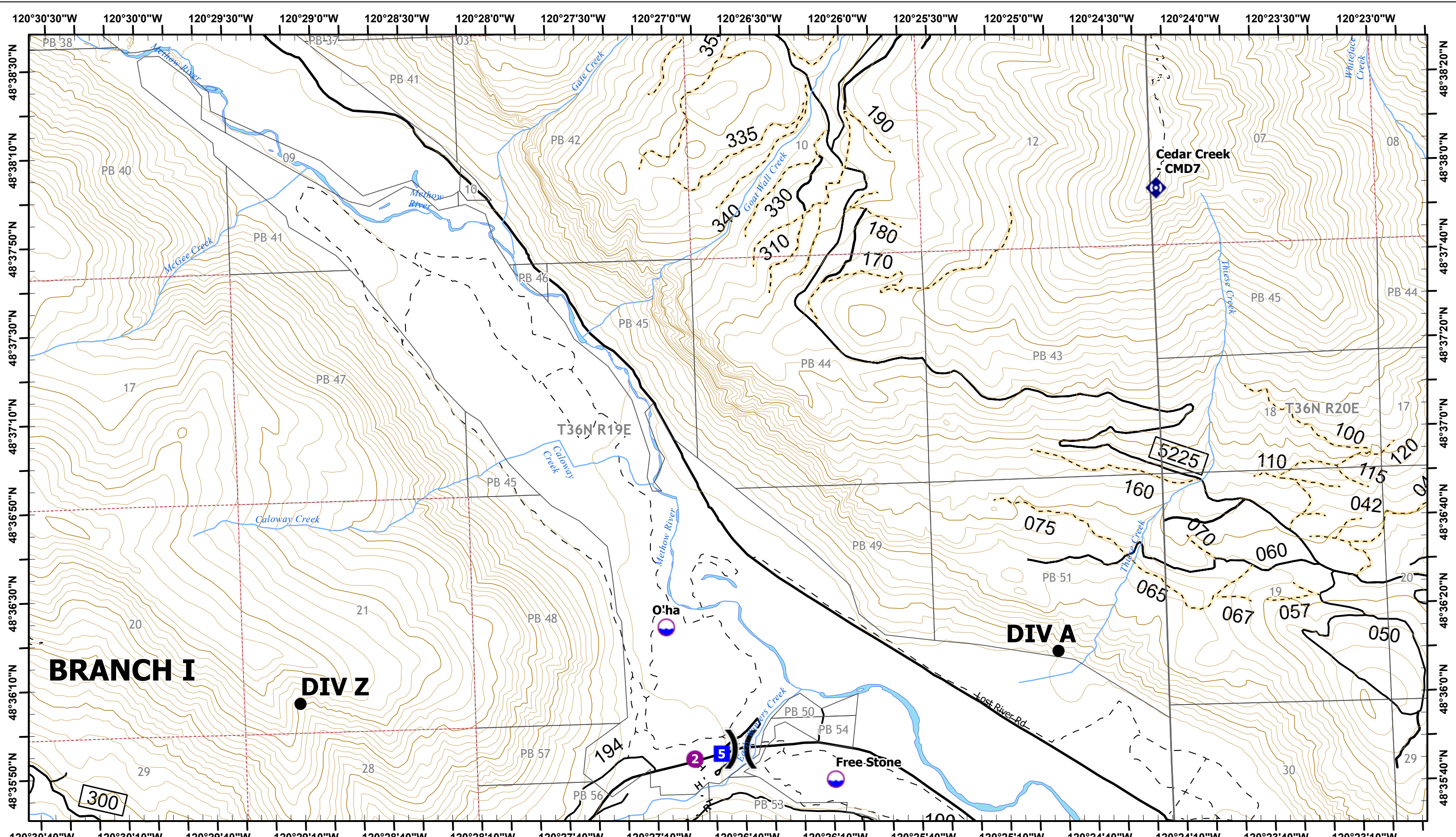
**Cedar Creek  
Cub Creek 2  
IAP Map**

Operational Period 7/22/2021 Day  
Map Updated 7/21/2021 2132




- Division Break
- Drop Point
- Water Development or Draft Site
- Landing or Log Deck
- Fire Edge
- R - Planned Road as Line
- Highways
- Open FS Roads
- Closed FS Roads
- Trails



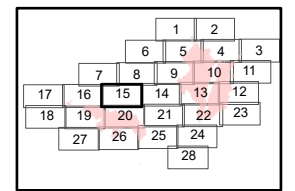


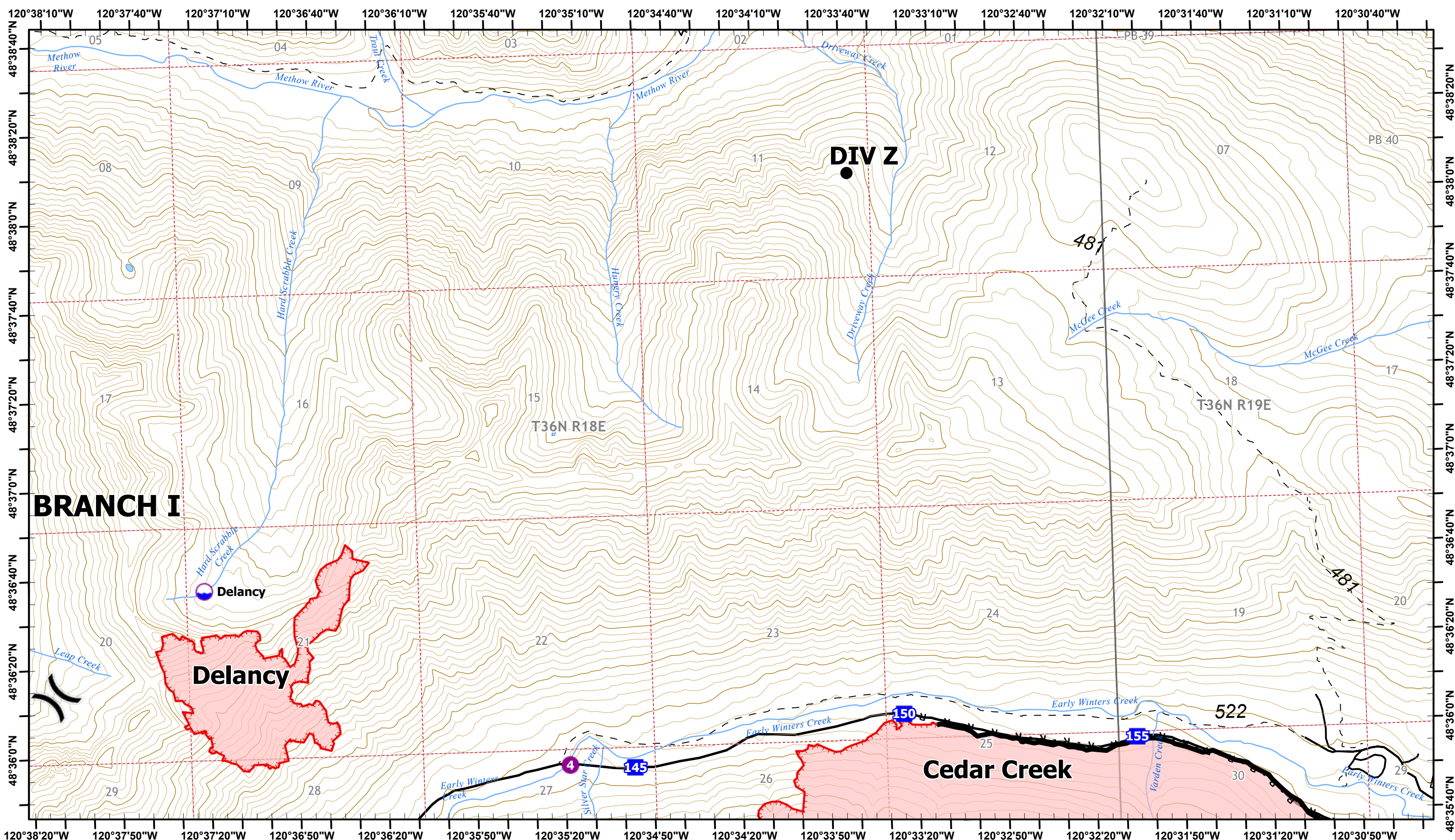
**Cedar Creek  
Cub Creek 2  
IAP Map**

Operational Period 7/22/2021 Day  
Map Updated 7/21/2021 2132




- Dip Site
- Helispot
- Division Break
- Drop Point
- Repeater
- Completed Hand Line
- Completed Road as Line
- Highways
- Open FS Roads
- Closed FS Roads
- Trails













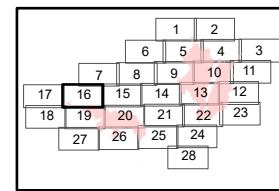


**Cedar Creek  
Cub Creek 2  
IAP Map**

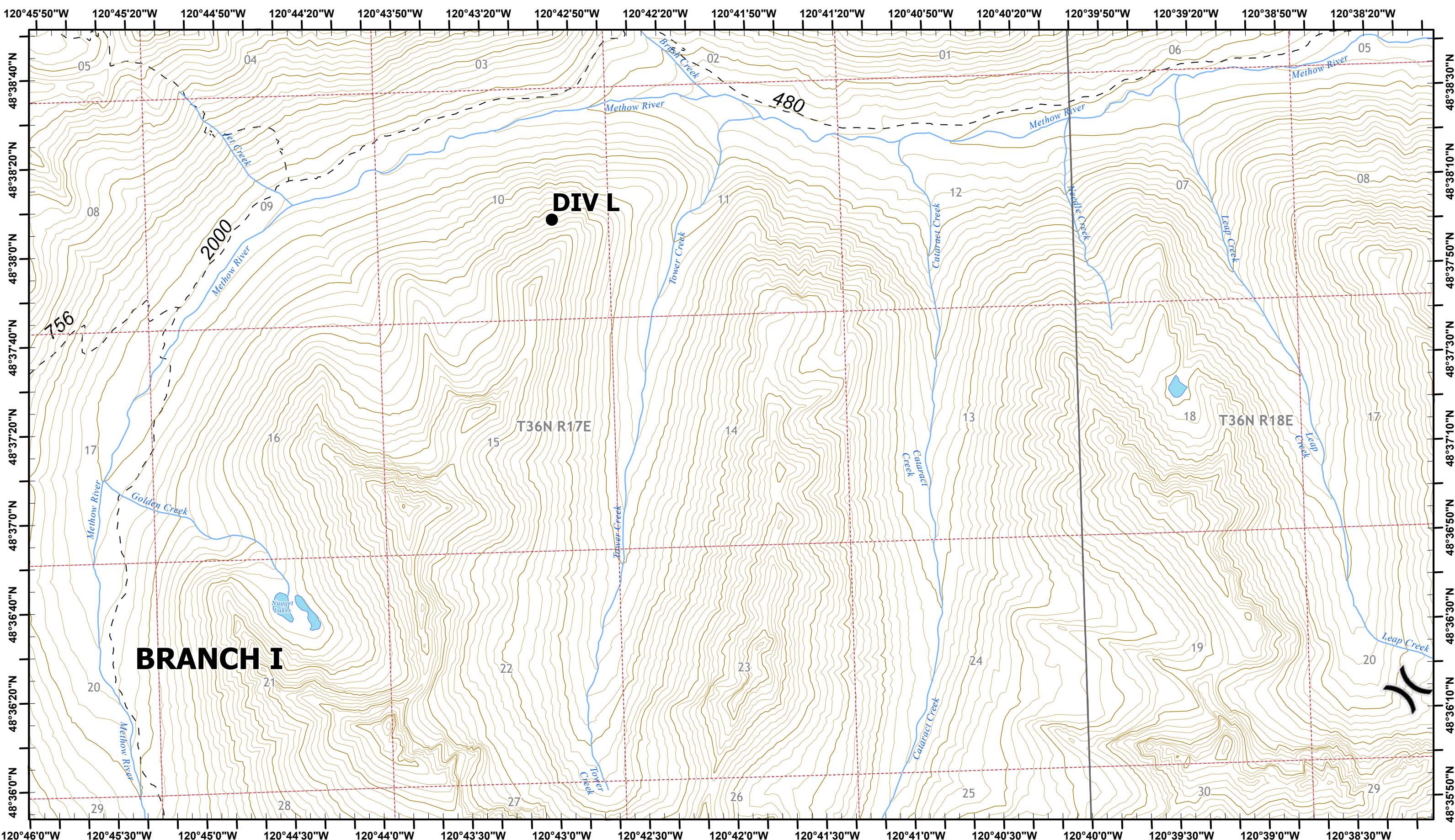
Operational Period 7/22/2021 Day  
Map Updated 7/21/2021 2132



-  Dip Site
-  Drop Point
-  Contained Line
-  Trails
-  Helispot
-  R - Completed Road as Line
-  Highways
-  Fire Edge
-  Division Break
-  Open FS Roads








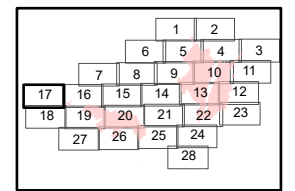
**Cedar Creek  
Cub Creek 2  
IAP Map**

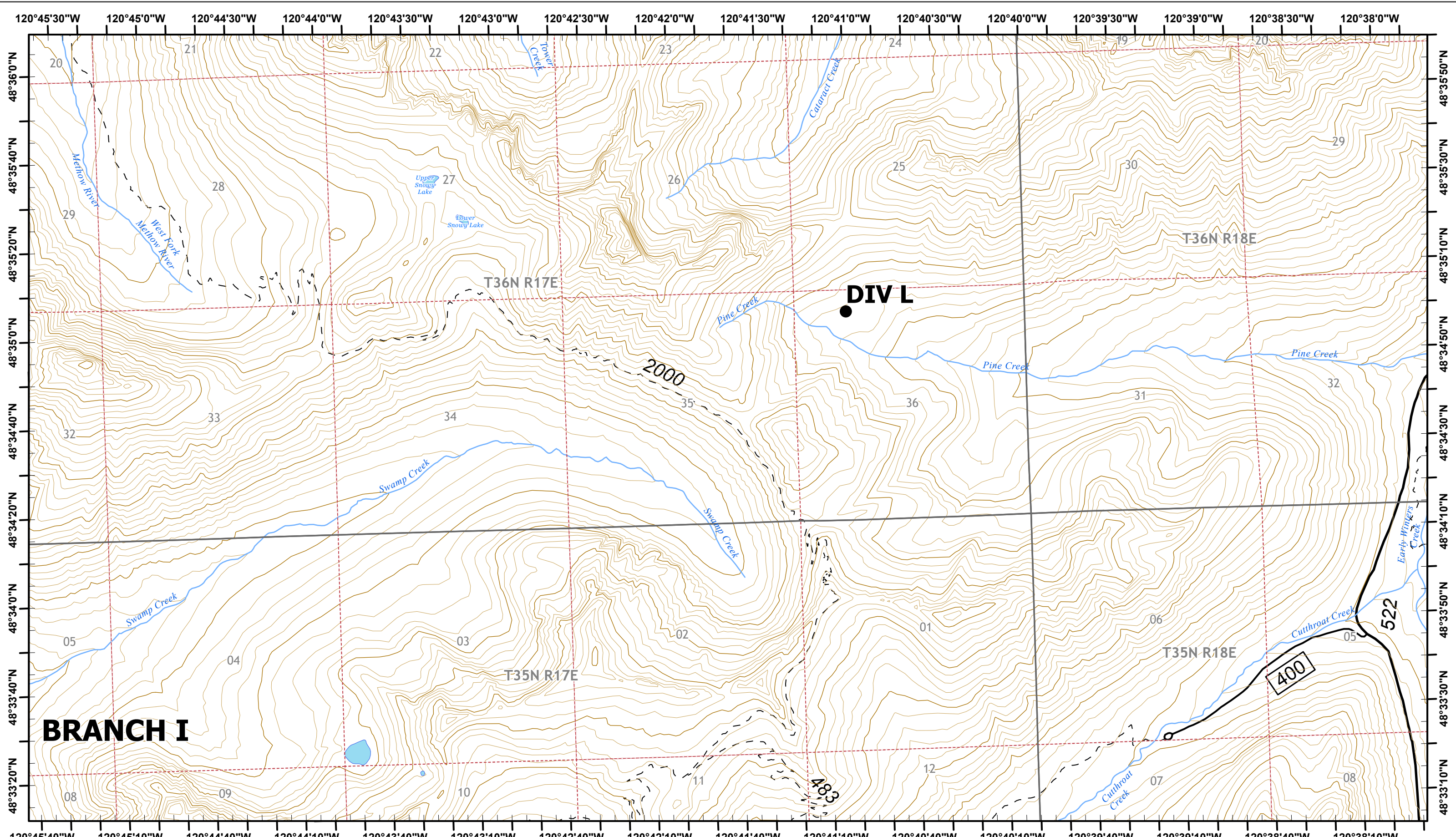
Operational Period 7/22/2021 Day

Map Updated 7/21/2021 2132



( ) Division Break  
- - - Trails





**BRANCH I**


**DIV L**

**400**

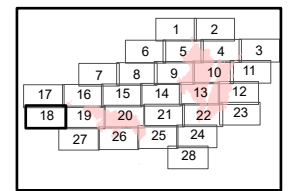
**522**

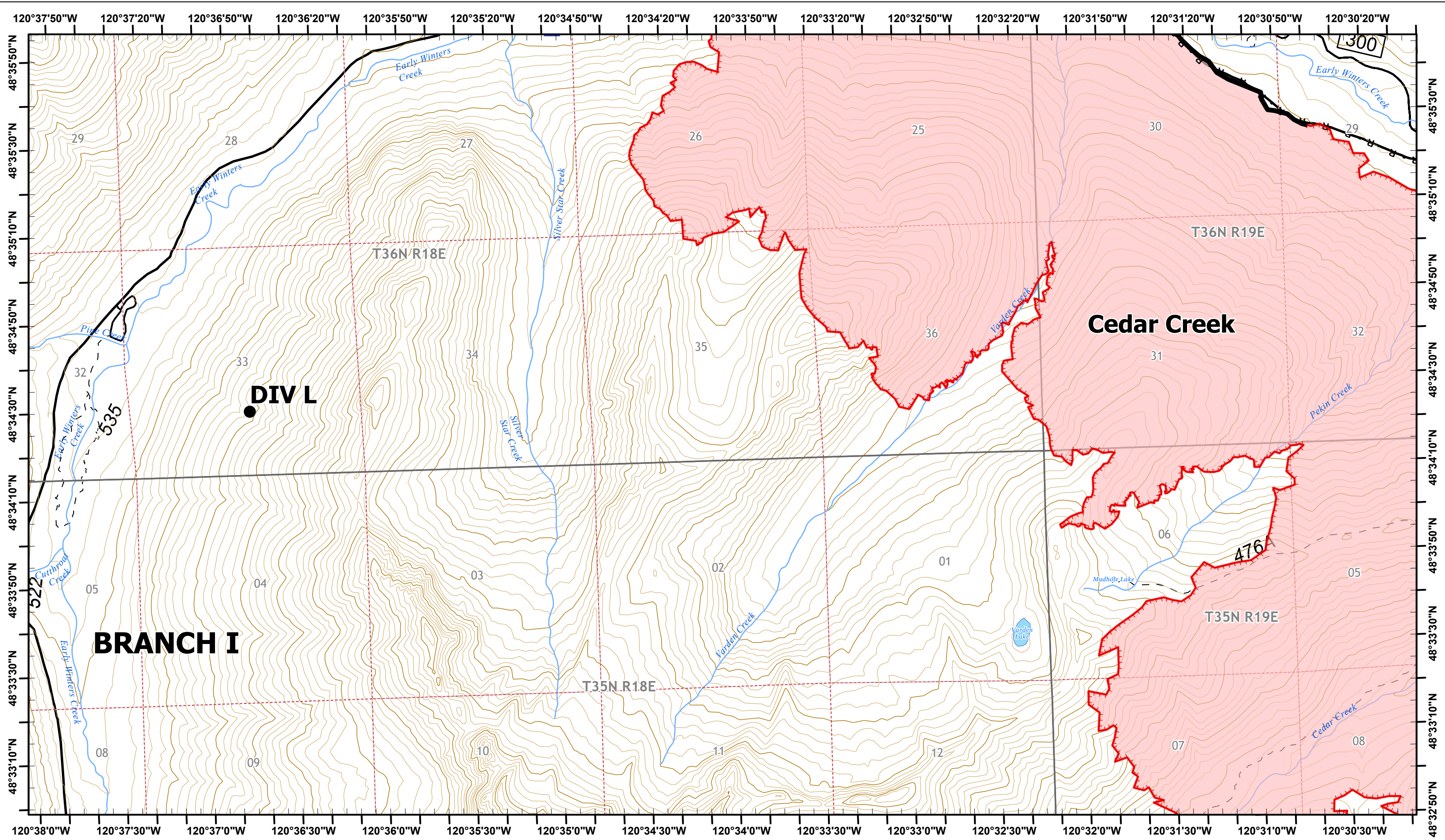
**Cedar Creek  
Cub Creek 2  
IAP Map**

Operational Period 7/22/2021 Day  
Map Updated 7/21/2021 2132




— Highways    — Open FS Roads    - - - Trails



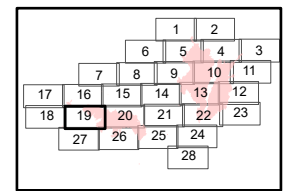


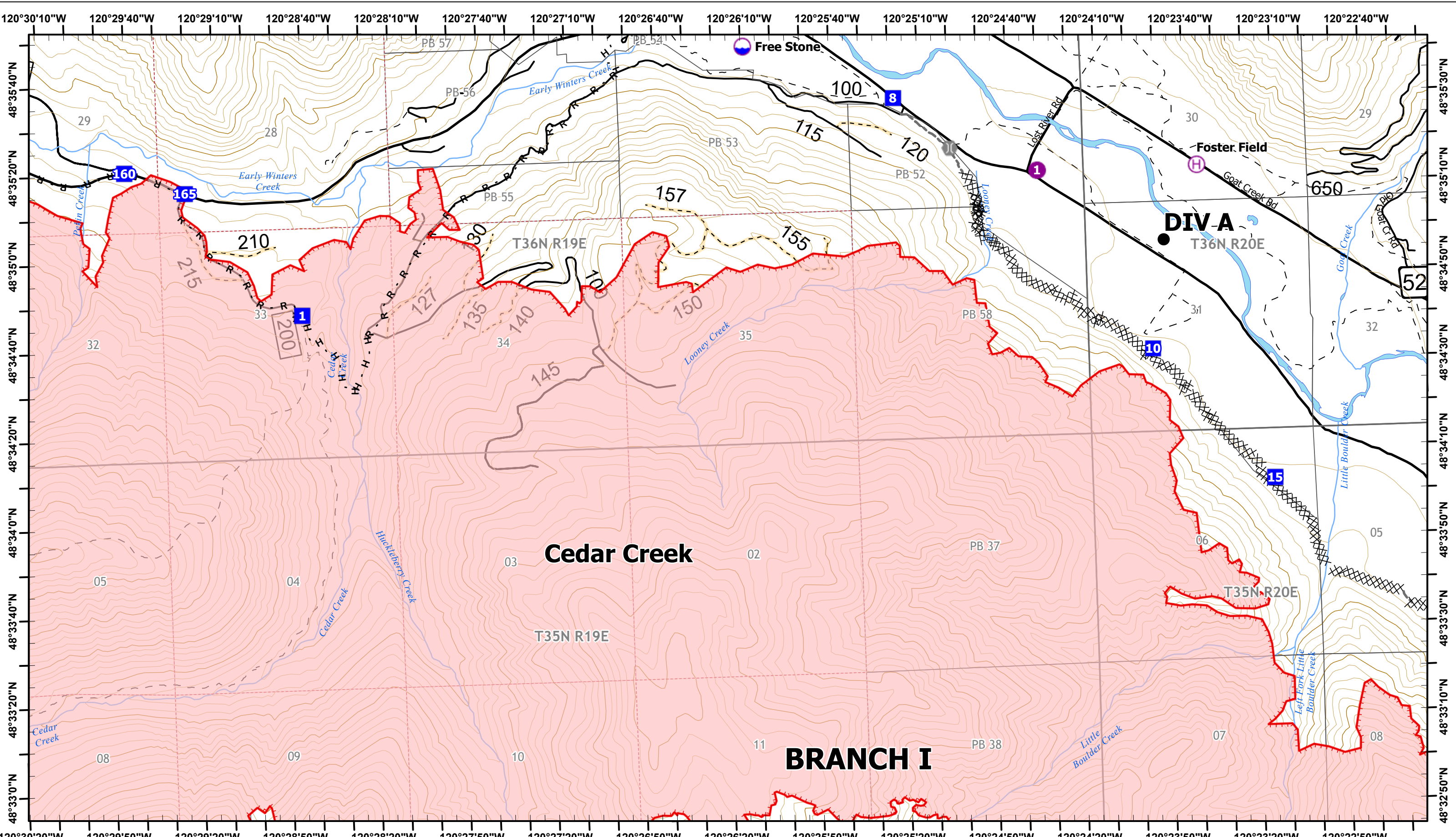
**Cedar Creek  
Cub Creek 2  
IAP Map**

Operational Period 7/22/2021 Day  
Map Updated 7/21/2021 2133




- Helispot
- Drop Point
- R - Completed Road as Line
- - - Fire Edge
- Contained Line
- Highways
- Open FS Roads
- Trails



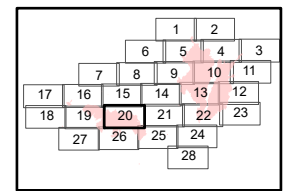


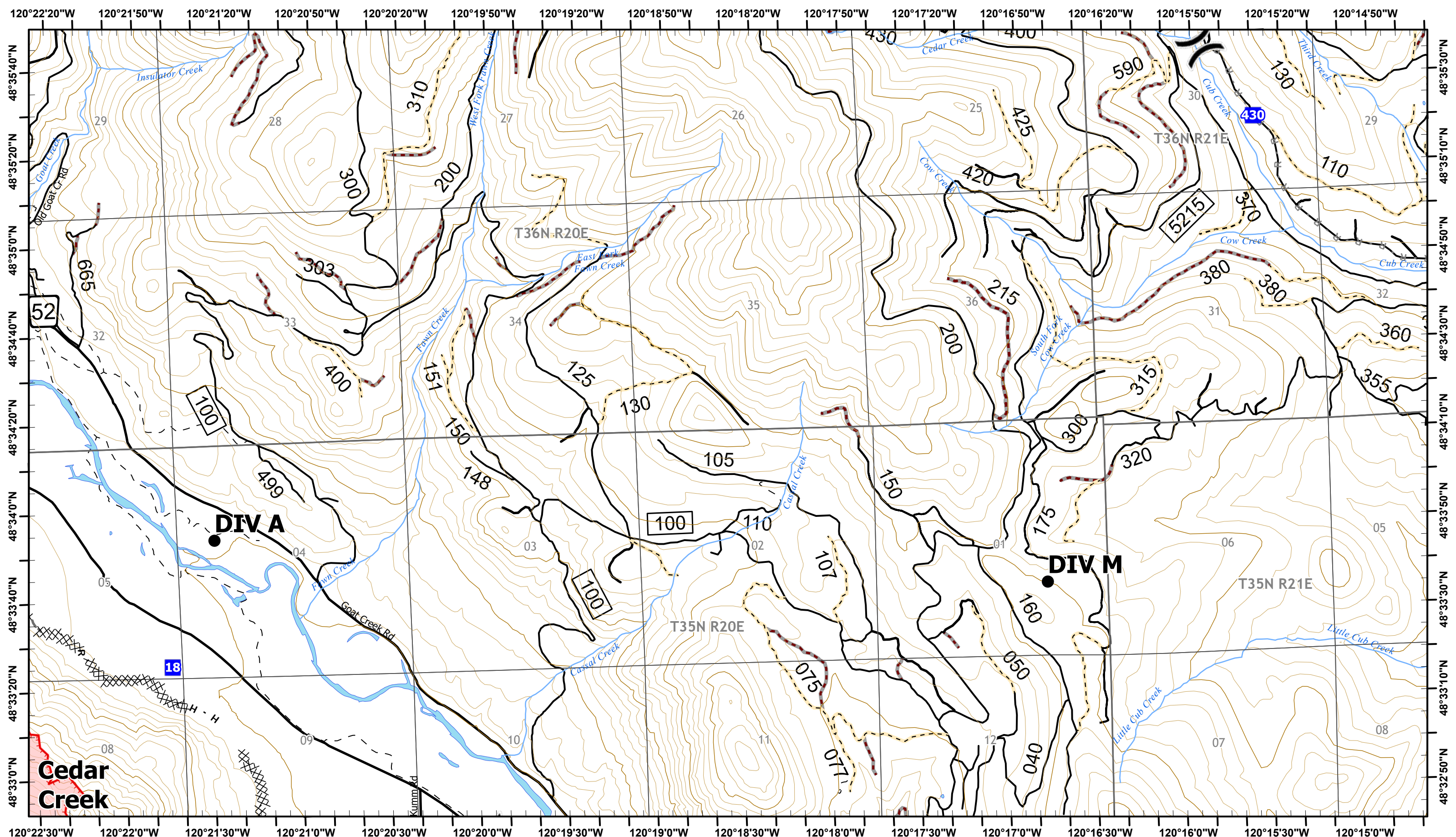
**Cedar Creek  
Cub Creek 2  
IAP Map**

Operational Period 7/22/2021 Day  
Map Updated 7/21/2021 2133




- Dip Site
- Helispot
- Helibase
- Division Break
- Drop Point
- Bridge
- Completed Dozer Line
- Completed Hand Line
- Completed Road as Line
- Other
- Fire Edge
- Highways
- Open FS Roads
- Closed FS Roads
- Trails



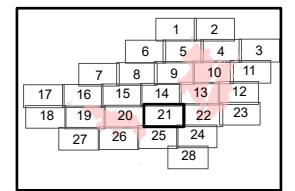


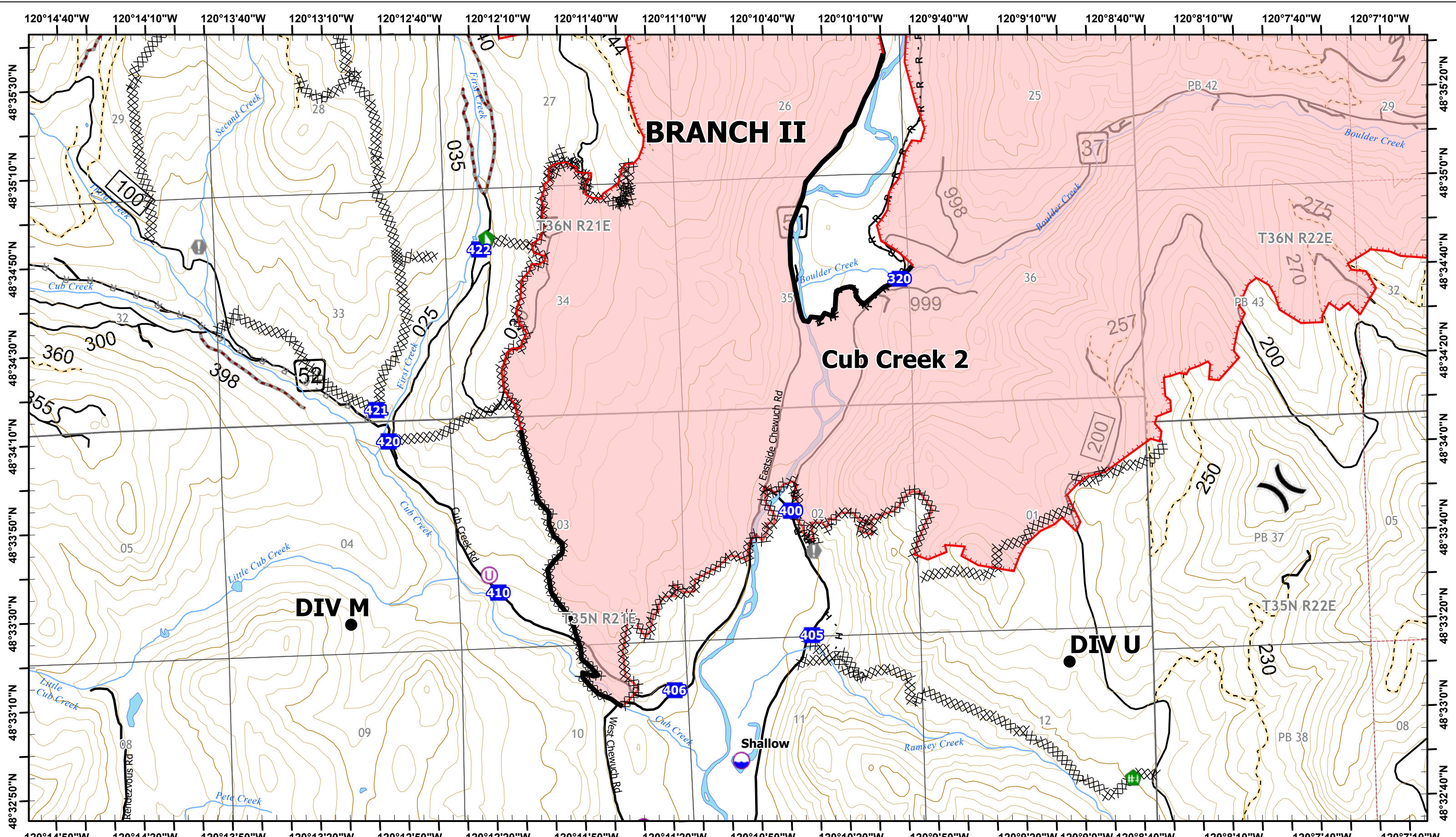
**Cedar Creek  
Cub Creek 2  
IAP Map**

Operational Period 7/22/2021 Day  
Map Updated 7/21/2021 2133




- ( ) Division Break
- Drop Point
- XX Completed Dozer Line
- H - Completed Hand Line
- R - Completed Road as Line
- R - Planned Road as Line
- Other
- Fire Edge
- Highways
- Open FS Roads
- - Closed FS Roads
- - Trails



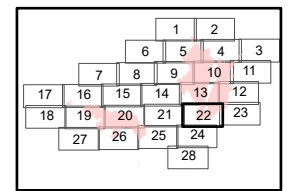


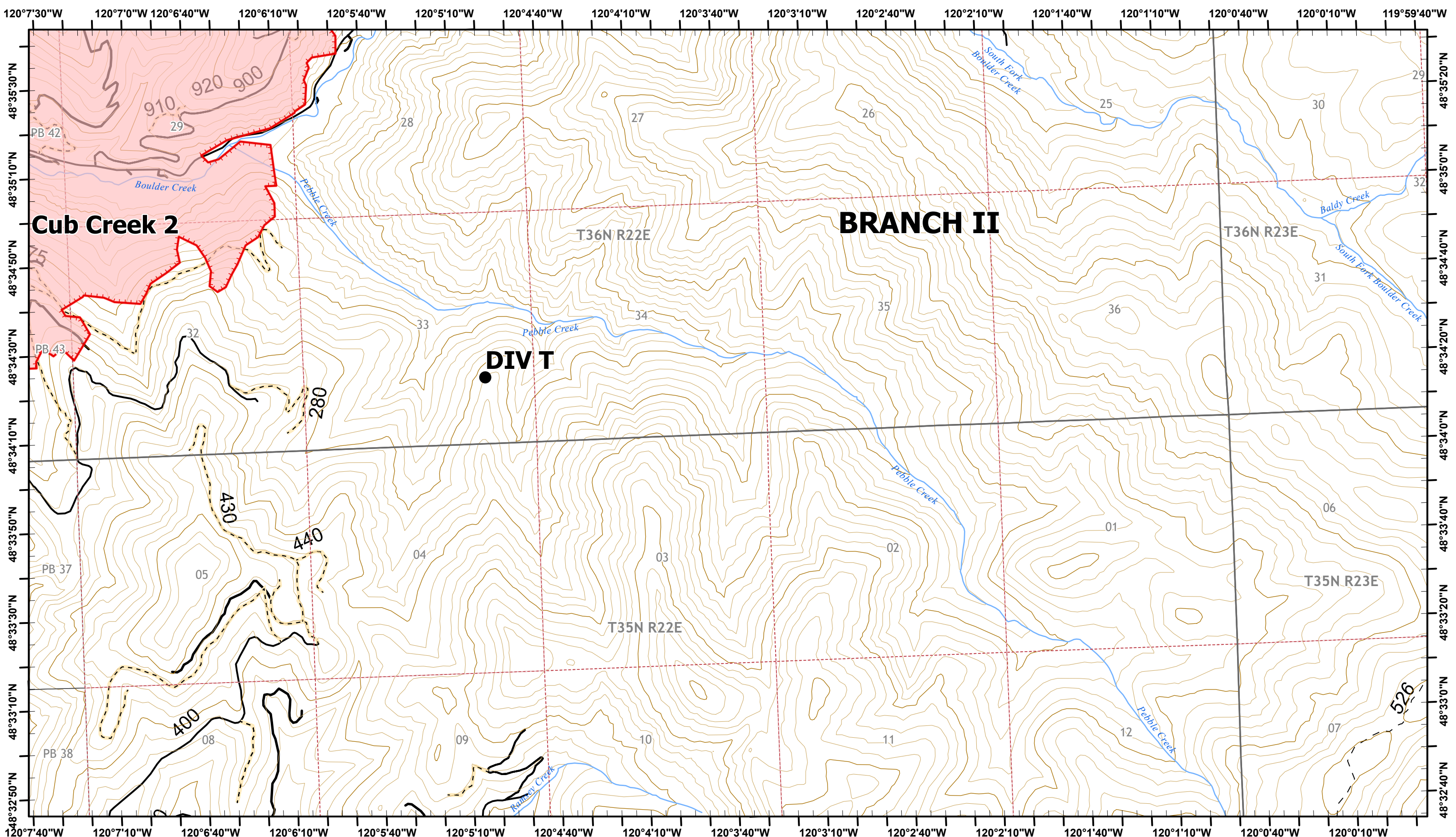
**Cedar Creek  
Cub Creek 2  
IAP Map**

Operational Period 7/22/2021 Day  
Map Updated 7/21/2021 2133




- Dip Site
- Helispot
- Unimproved Landing Area
- Division Break
- Drop Point
- Value at Risk
- Fence - Cut/Damaged
- Dozer Push
- Completed Dozer Line
- Completed Hand Line
- Completed Road as Line
- Planned Road as Line
- Fence - Cut/Damaged
- Dozer Push
- Completed Dozer Line
- Completed Hand Line
- Completed Road as Line
- Planned Road as Line
- Fire Edge
- Contained Line
- Highways
- Open FS Roads
- Closed FS Roads
- Trails



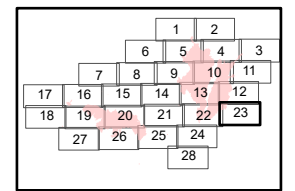


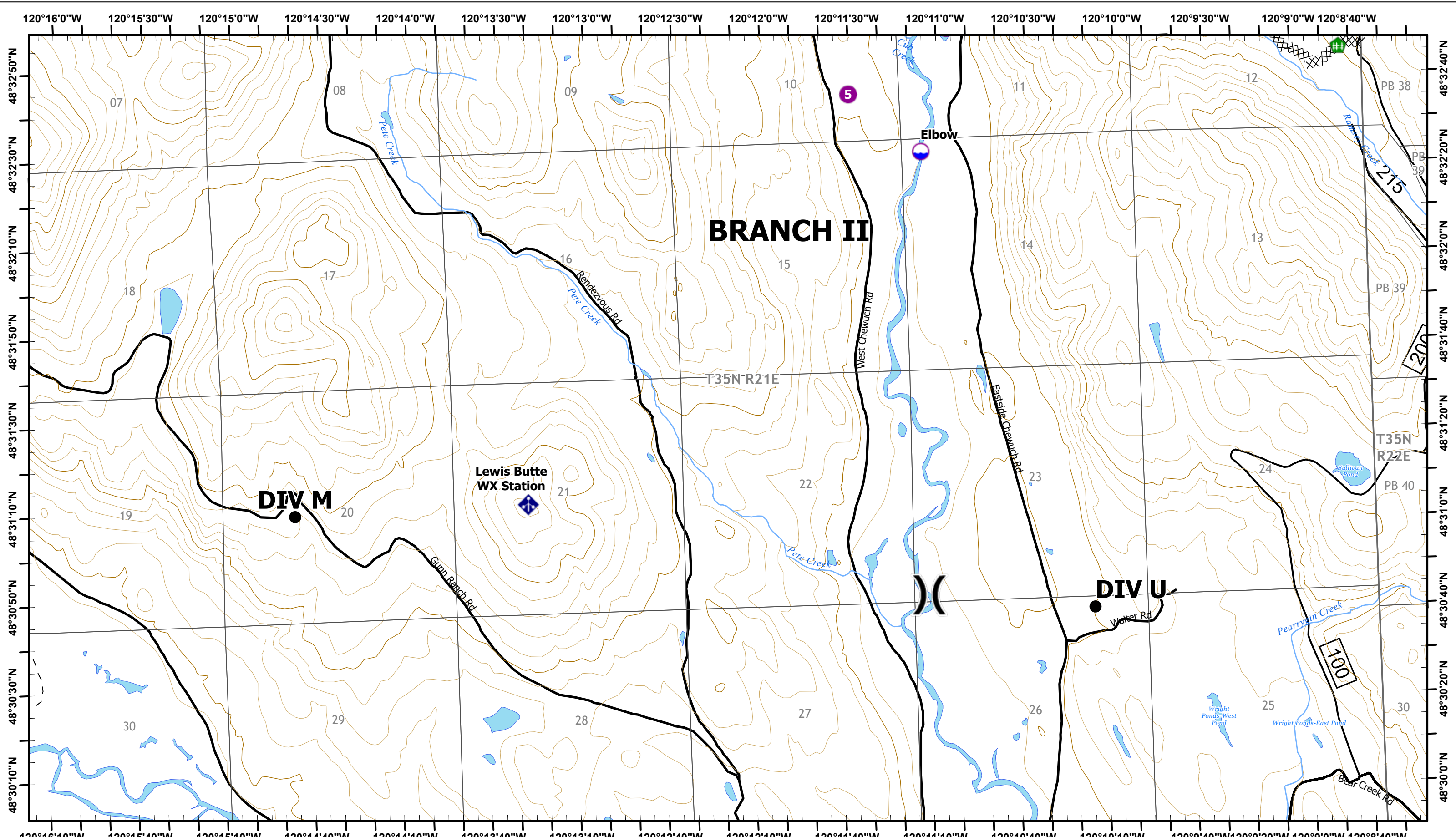
**Cedar Creek  
Cub Creek 2  
IAP Map**

Operational Period 7/22/2021 Day  
Map Updated 7/21/2021 2133




- ▬▬▬ Fire Edge
- ▬▬▬ Open FS Roads
- ▬▬▬ Highways
- - - Trails
- - - Closed FS Roads



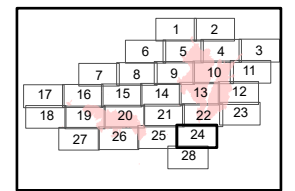


**Cedar Creek  
Cub Creek 2  
IAP Map**

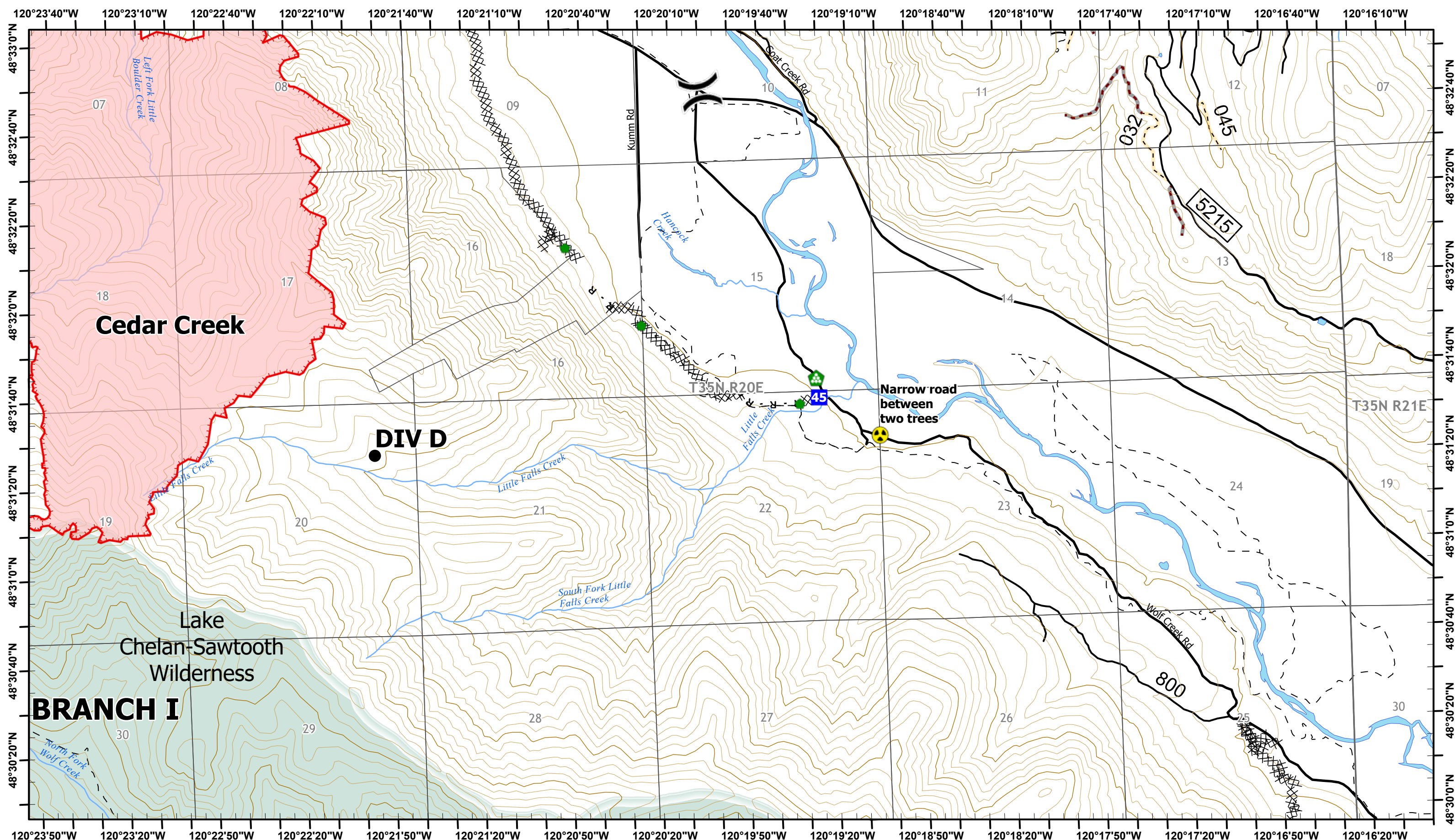
Operational Period 7/22/2021 Day  
Map Updated 7/21/2021 2133



- Dip Site
- Helispot
- Division Break
- Drop Point
- Staging Area
- Fence - Cut/Damaged
- Mobile Weather Unit
- Completed Dozer Line
- Highways
- Open FS Roads
- Closed FS Roads
- Trails






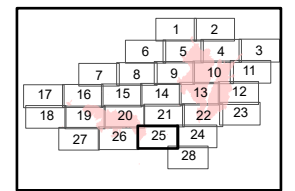


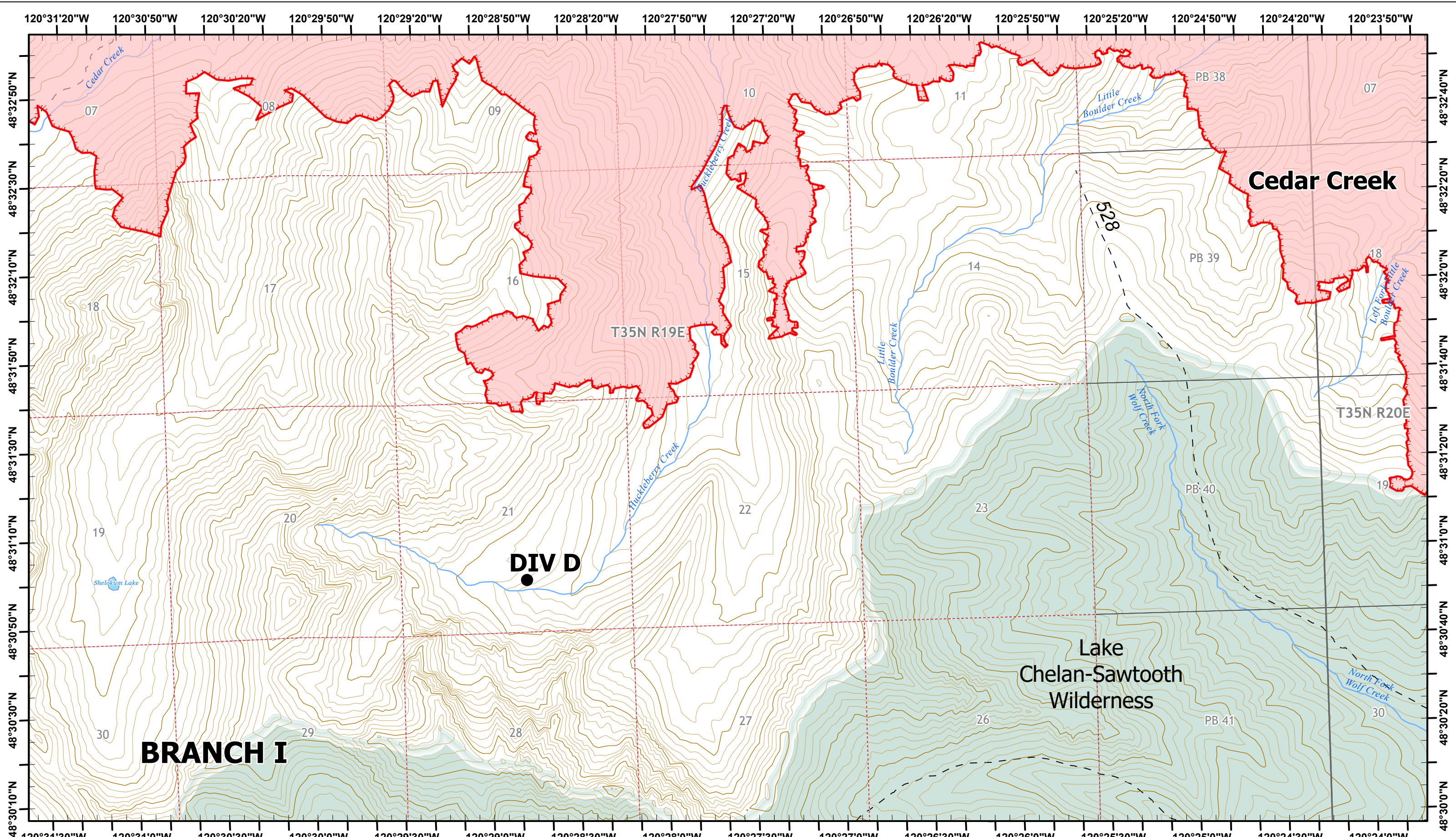
**Cedar Creek  
Cub Creek 2  
IAP Map**

Operational Period 7/22/2021 Day  
Map Updated 7/21/2021 2133




- Division Break
- Drop Point
- Repair Point
- Landing or Log Deck
- Hazard
- Completed Dozer Line
- Completed Road as Line
- Fire Edge
- Highways
- Open FS Roads
- Closed FS Roads
- Trails
- Wilderness



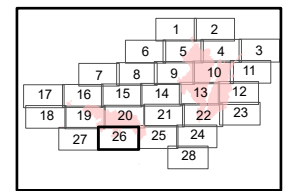


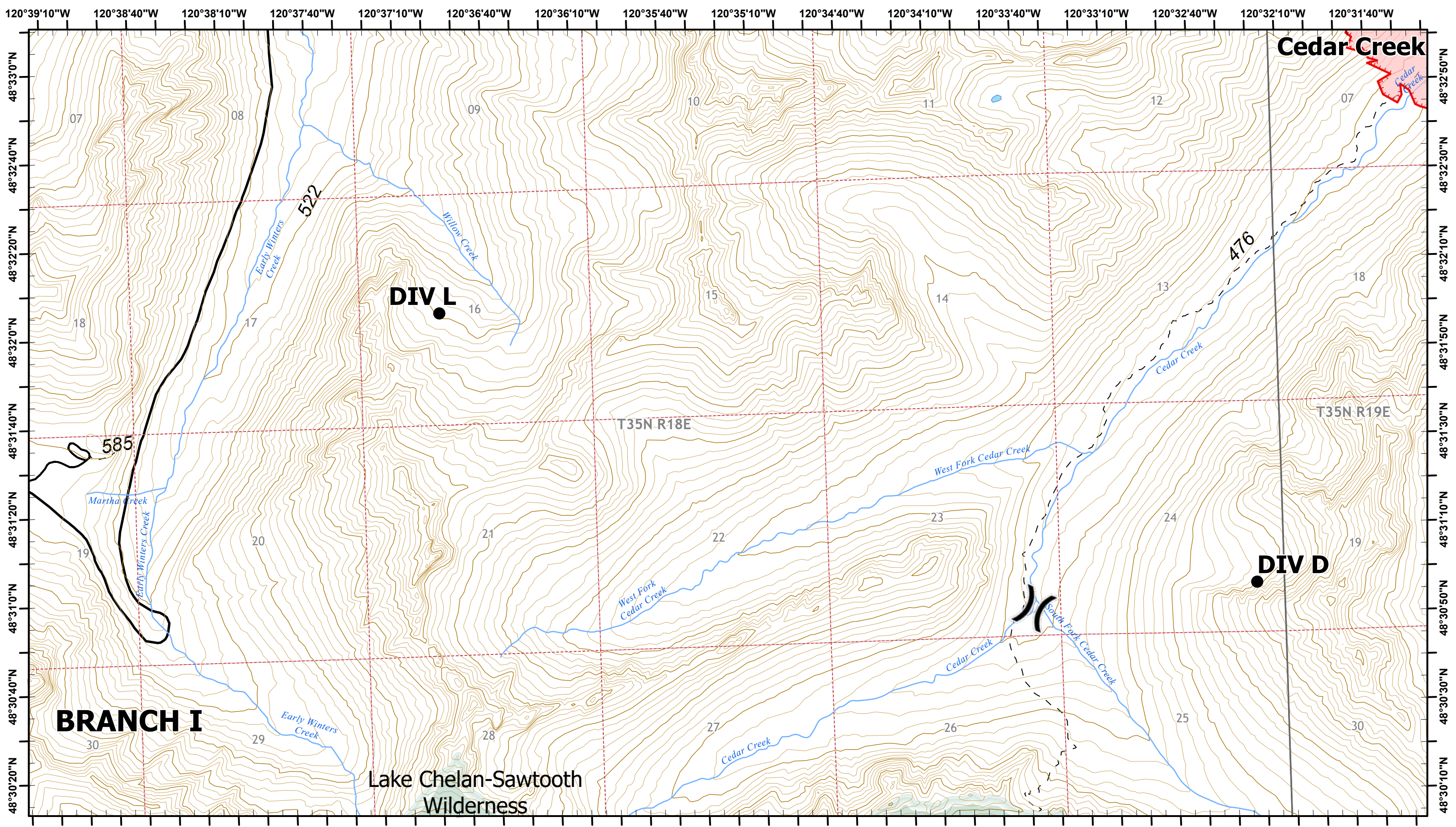
**Cedar Creek  
Cub Creek 2  
IAP Map**

Operational Period 7/22/2021 Day  
Map Updated 7/21/2021 2133



Fire Edge - - Trails Wilderness






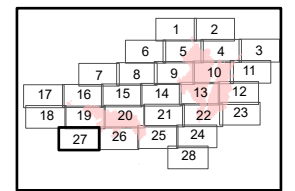
**Cedar Creek  
Cub Creek 2  
IAP Map**

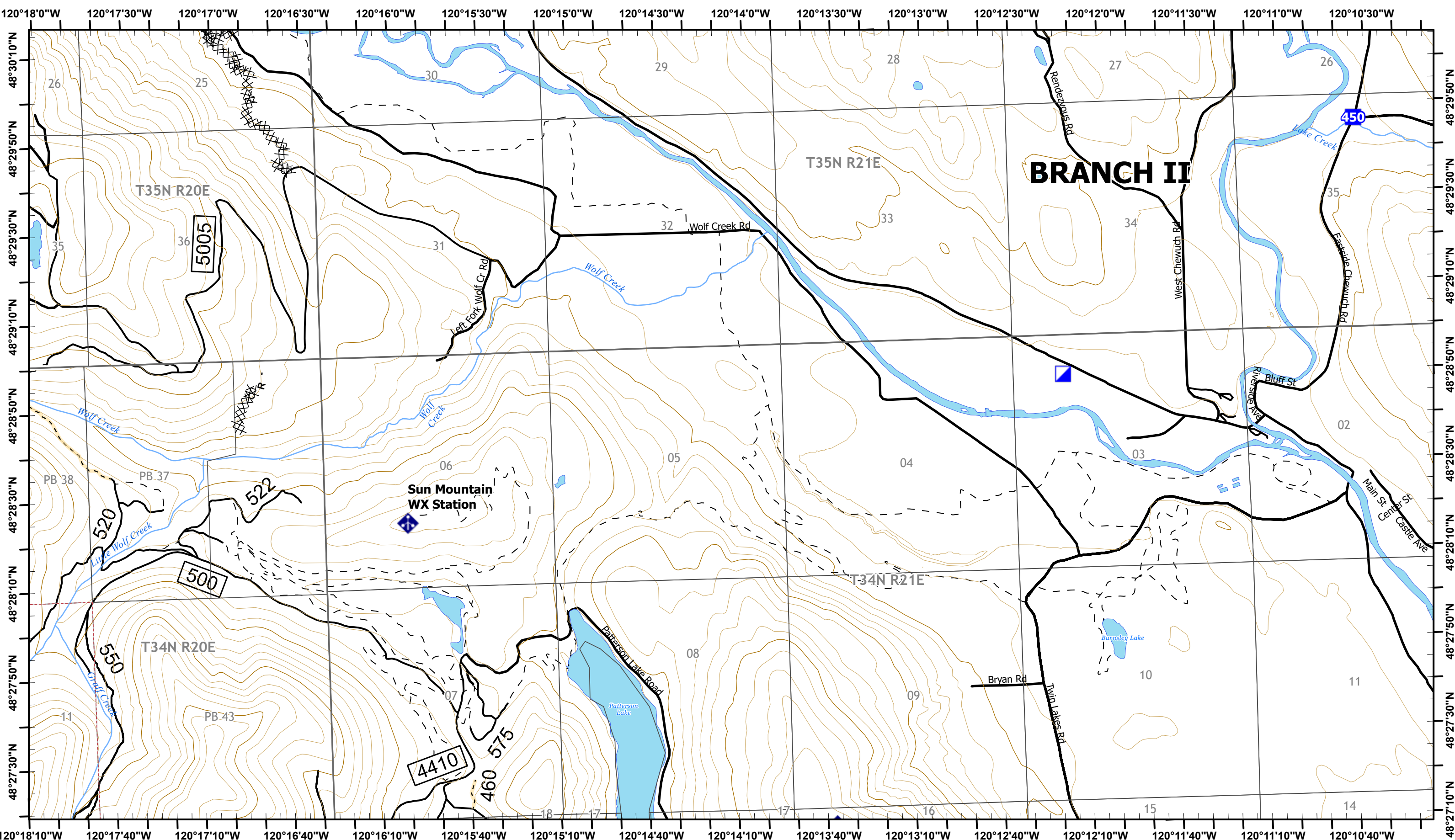
Operational Period 7/22/2021 Day

Map Updated 7/21/2021 2134




- Division Break
- Highways
- Trails
- Fire Edge
- Open FS Roads
- Wilderness





**Cedar Creek  
Cub Creek 2  
IAP Map**

Operational Period 7/22/2021 Day  
Map Updated 7/21/2021 2134



- Incident Command Post
- Drop Point
- Mobile Weather Unit
- Repeater
- Completed Dozer Line
- Planned Dozer Line
- Completed Road as Line
- Trails
- Highways
- Open FS Roads
- Closed FS Roads

