












**Cedar Creek
Cub Creek 2
IAP Map**

Operational Period 7/22/2021 Day
Map Updated 7/21/2021 2132



-  Dip Site
-  Helispot
-  Division Break
-  Drop Point
-  R - Completed Road as Line
-  Fire Edge
-  Contained Line
-  Highways
-  Open FS Roads
-  Trails

