



# Cub Creek 2

WA-NES-000373

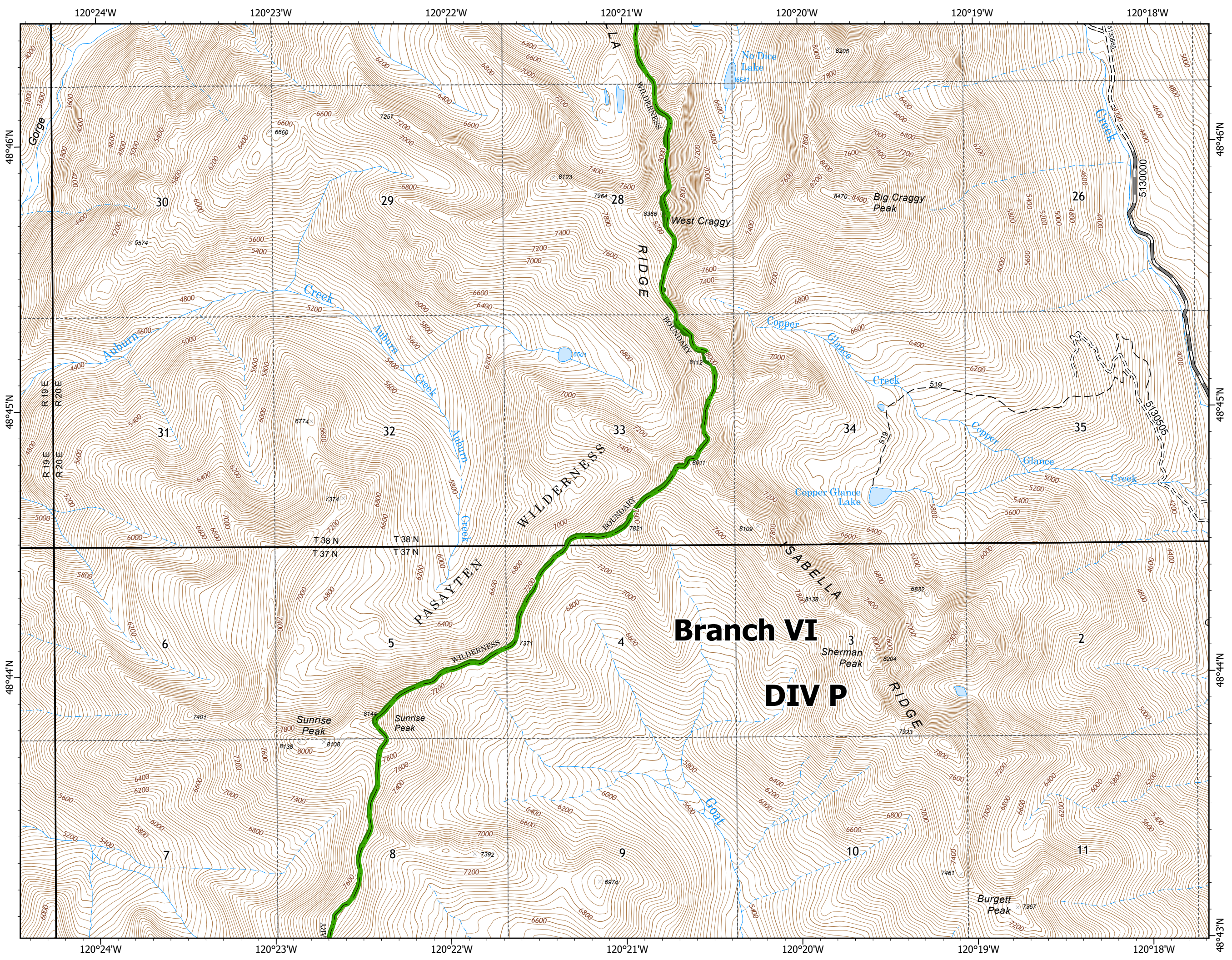
July 25, 2021



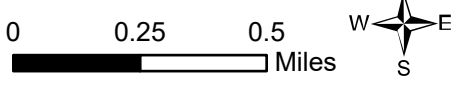
Perimeter as of July 23, 2021 @ 2350

Page 1 of 22

- Road - Light Duty - Gravel
- Road - Unimproved
- Trail
- National Forest Boundary
- Wilderness Boundary



1	2	3	4
5	6	7	8
9	10	11	12
13	14	15	16
17	18	19	20
	21	22	



# Cub Creek 2

WA-NES-000373

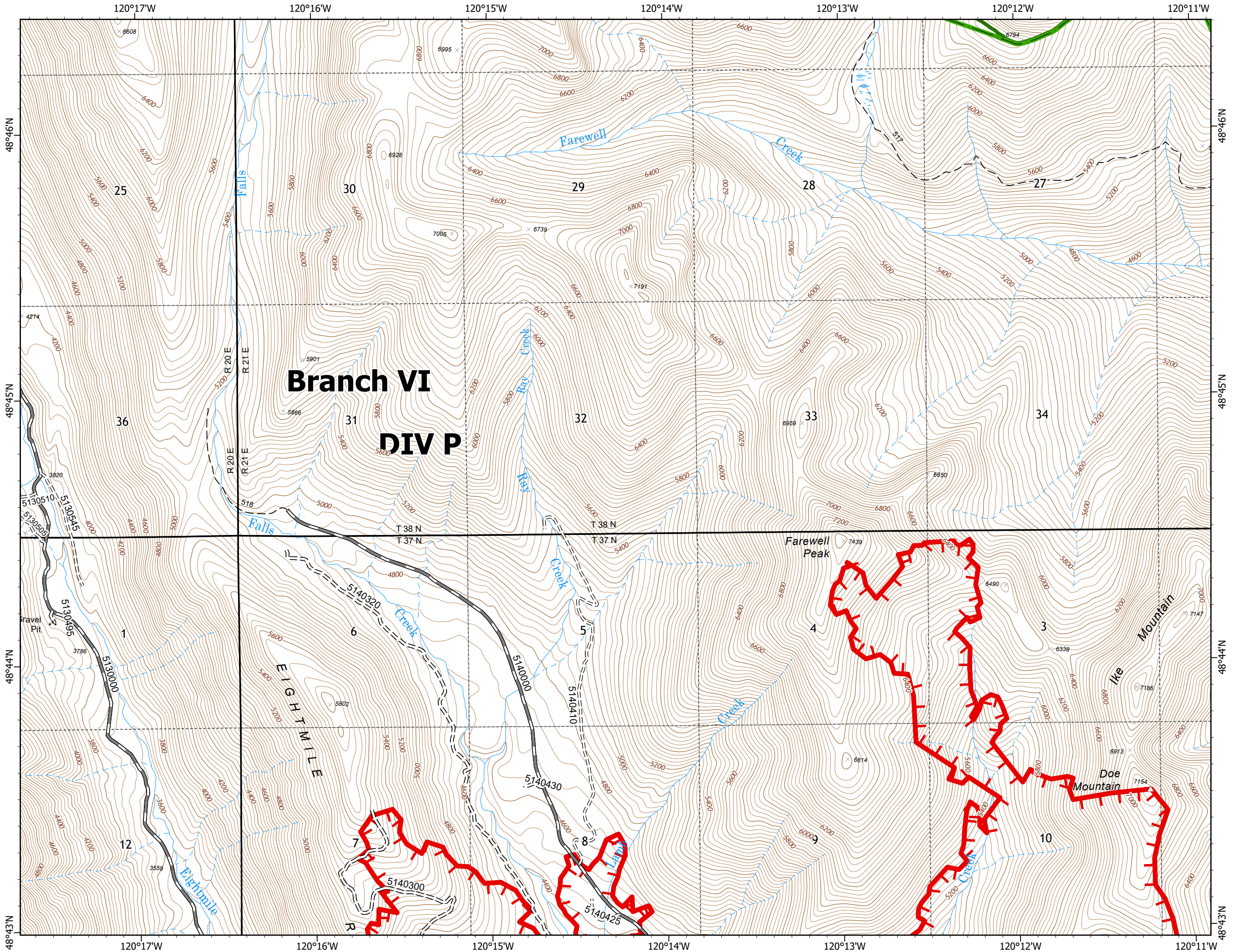
July 25, 2021



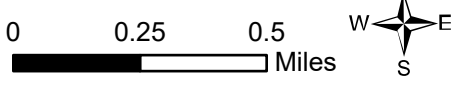
Perimeter as of July 23, 2021 @ 2350

Page 2 of 22

- Fire Edge
- Road - Light Duty - Gravel
- Road - Light Duty - Paved
- Road - Unimproved
- Trail
- National Forest Boundary
- Wilderness Boundary



1	2	3	4
5	6	7	8
9	10	11	12
13	14	15	16
17	18	19	20
21	22		



# Cub Creek 2

WA-NES-000373

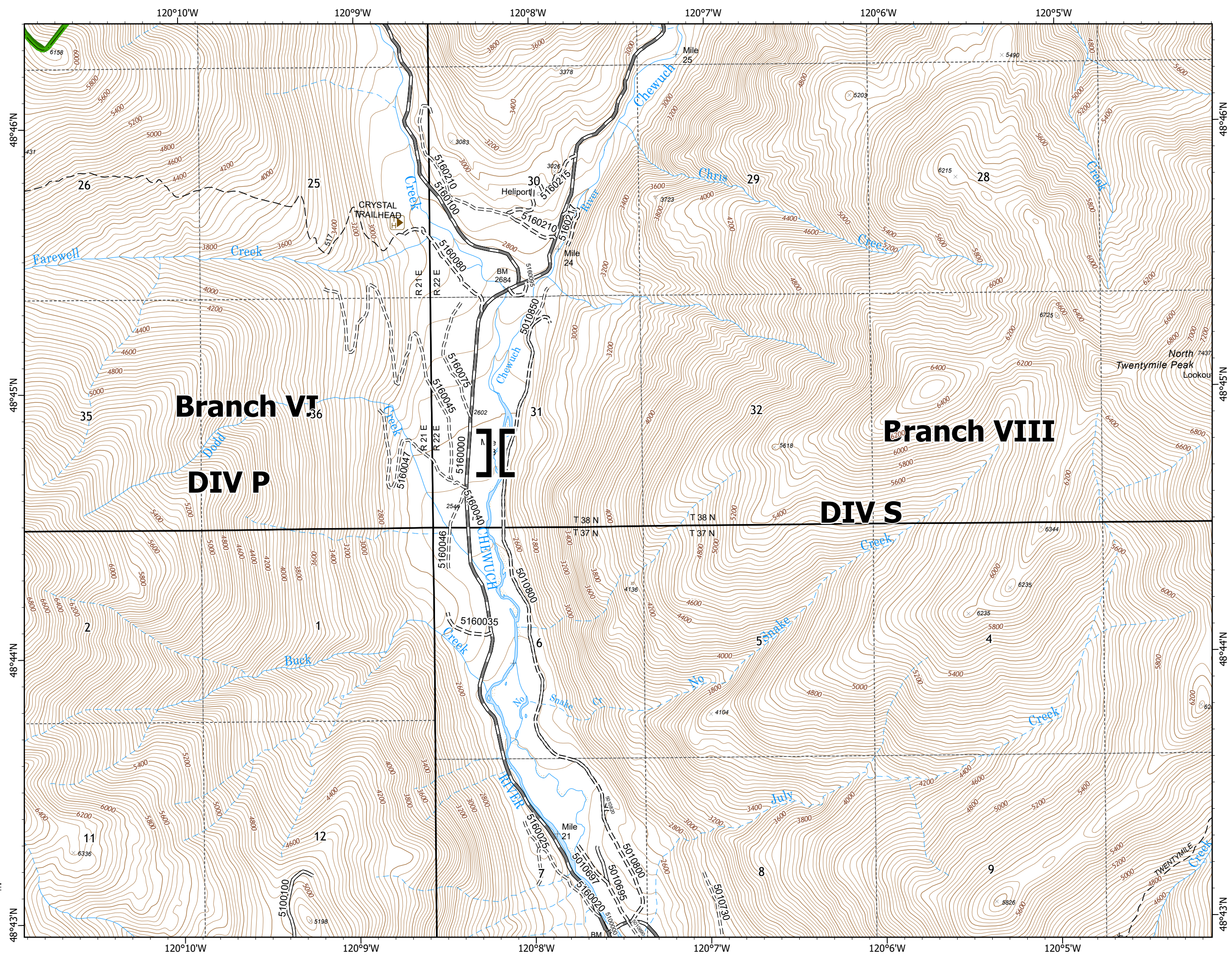
July 25, 2021



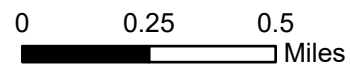
Perimeter as of July 23, 2021 @ 2350

Page 3 of 22

- II Branch Break
- Trailhead
- Road - Light Duty - Gravel
- Road - Light Duty - Paved
- Road - Unimproved
- Trail
- National Forest Boundary
- Wilderness Boundary



1	2	3	4
5	6	7	8
9	10	11	12
13	14	15	16
17	18	19	20
21	22		



# Cub Creek 2

WA-NES-000373

July 25, 2021



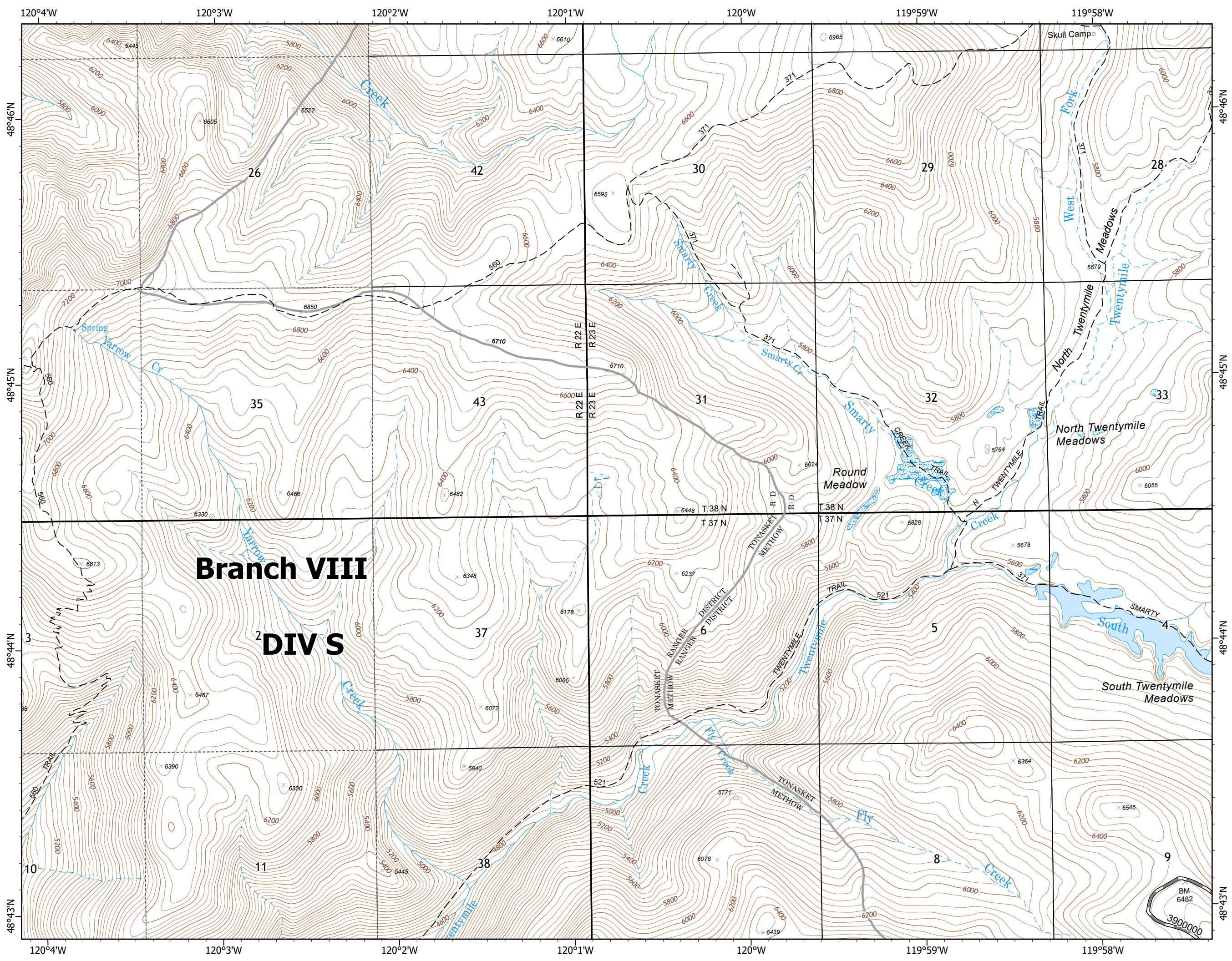
Perimeter as of July 23, 2021 @ 2350

Page 4 of 22

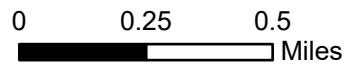
=== Road - Unimproved

--- Trail

▭ National Forest Boundary



1	2	3	4
5	6	7	8
9	10	11	12
13	14	15	16
17	18	19	20
21	22		



# Cub Creek 2

WA-NES-000373

July 25, 2021

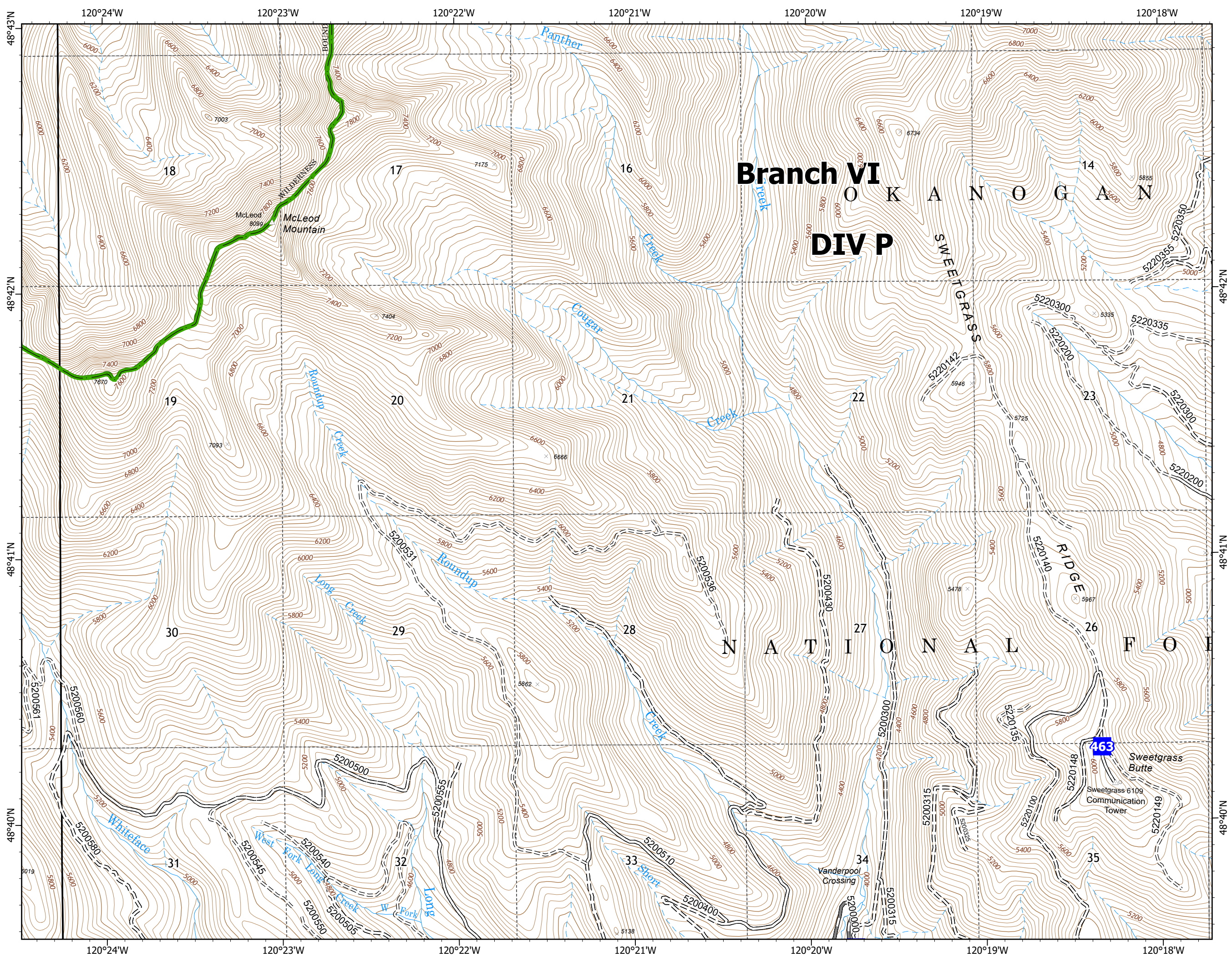
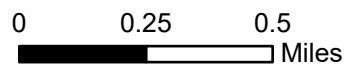


Perimeter as of July 23, 2021 @ 2350

Page 5 of 22

- Drop Point
- Road - Light Duty - Gravel
- Road - Unimproved
- National Forest Boundary
- Wilderness Boundary

1	2	3	4
5	6	7	8
9	10	11	12
13	14	15	16
17	18	19	20
	21	22	



# Cub Creek 2

WA-NES-000373

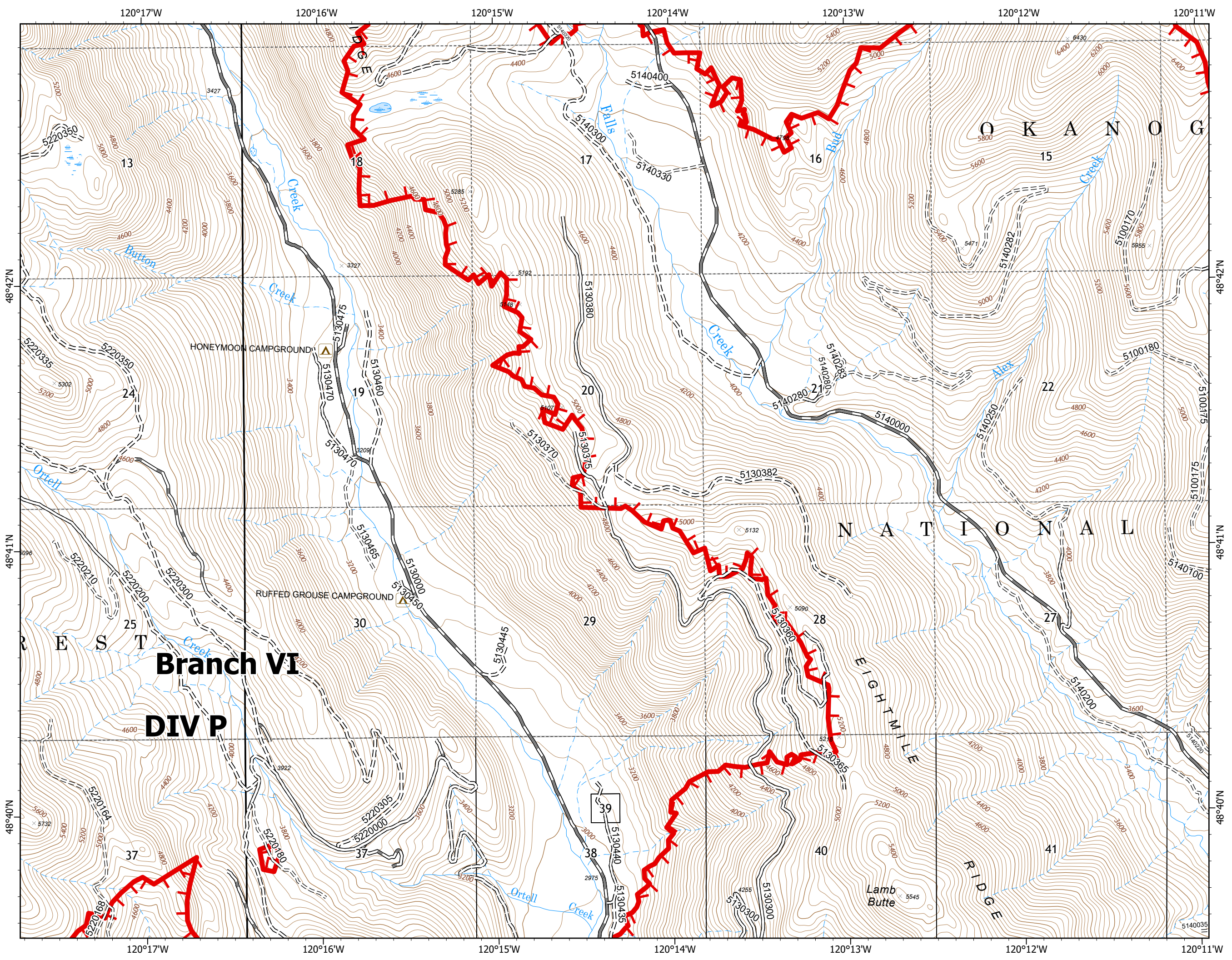
July 25, 2021



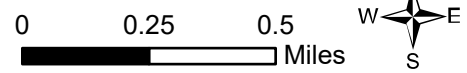
Perimeter as of July 23, 2021 @ 2350

Page 6 of 22

- Fire Edge
- Campground
- Road - Light Duty - Dirt
- Road - Light Duty - Gravel
- Road - Light Duty - Paved
- Road - Unimproved
- National Forest Boundary



1	2	3	4
5	6	7	8
9	10	11	12
13	14	15	16
17	18	19	20
21	22		



# Cub Creek 2

WA-NES-000373

July 25, 2021

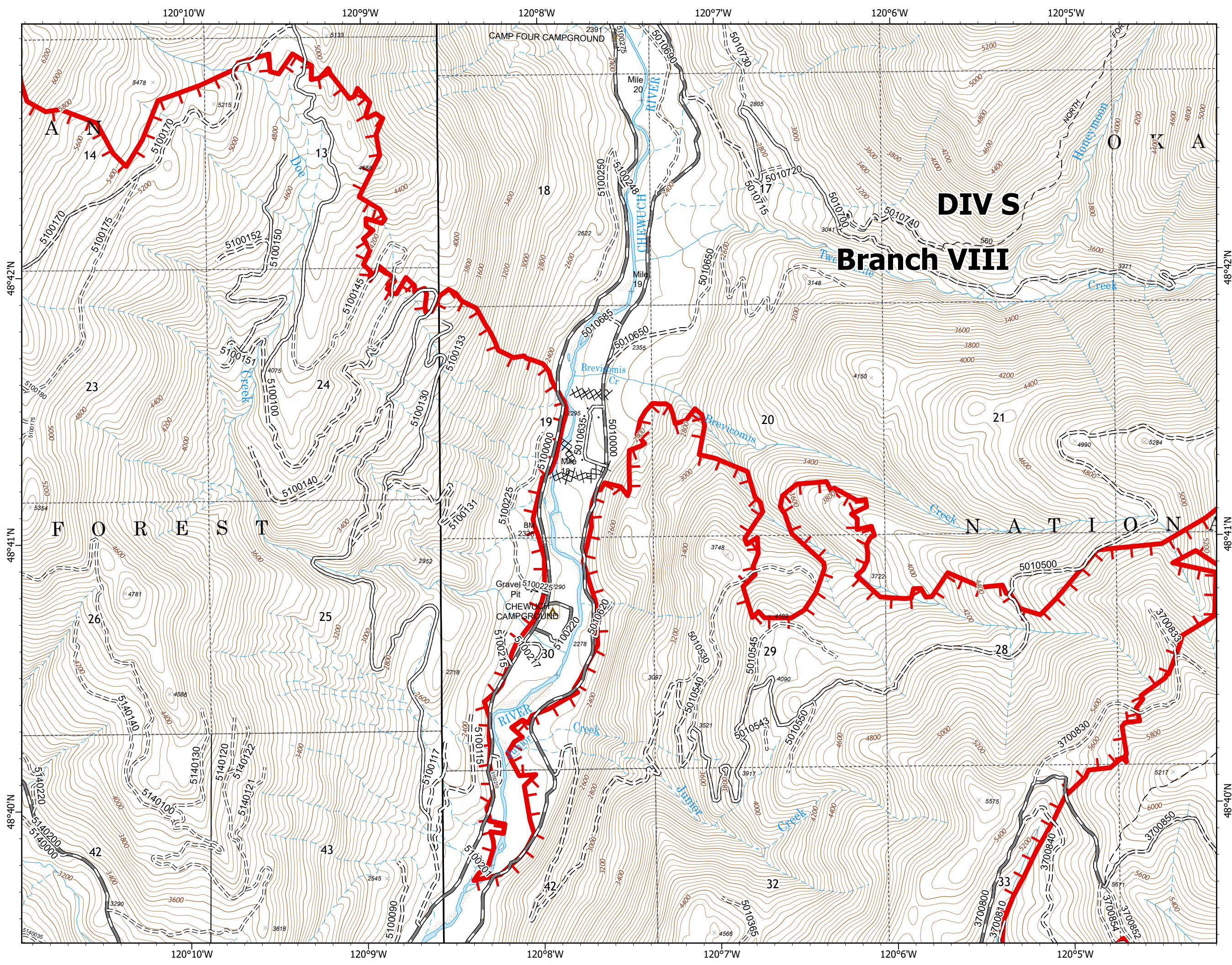
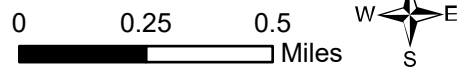


Perimeter as of July 23, 2021 @ 2350

Page 7 of 22

- ⌘⌘ Completed Dozer Line
- ▬ Fire Edge
- ▲ Campground
- ▬ Road - Light Duty - Gravel
- ▬ Road - Light Duty - Paved
- ▬▬▬ Road - Unimproved
- - - Trail
- ▬ National Forest Boundary

1	2	3	4
5	6	7	8
9	10	11	12
13	14	15	16
17	18	19	20
21	22		





# Cub Creek 2

WA-NES-000373

July 25, 2021

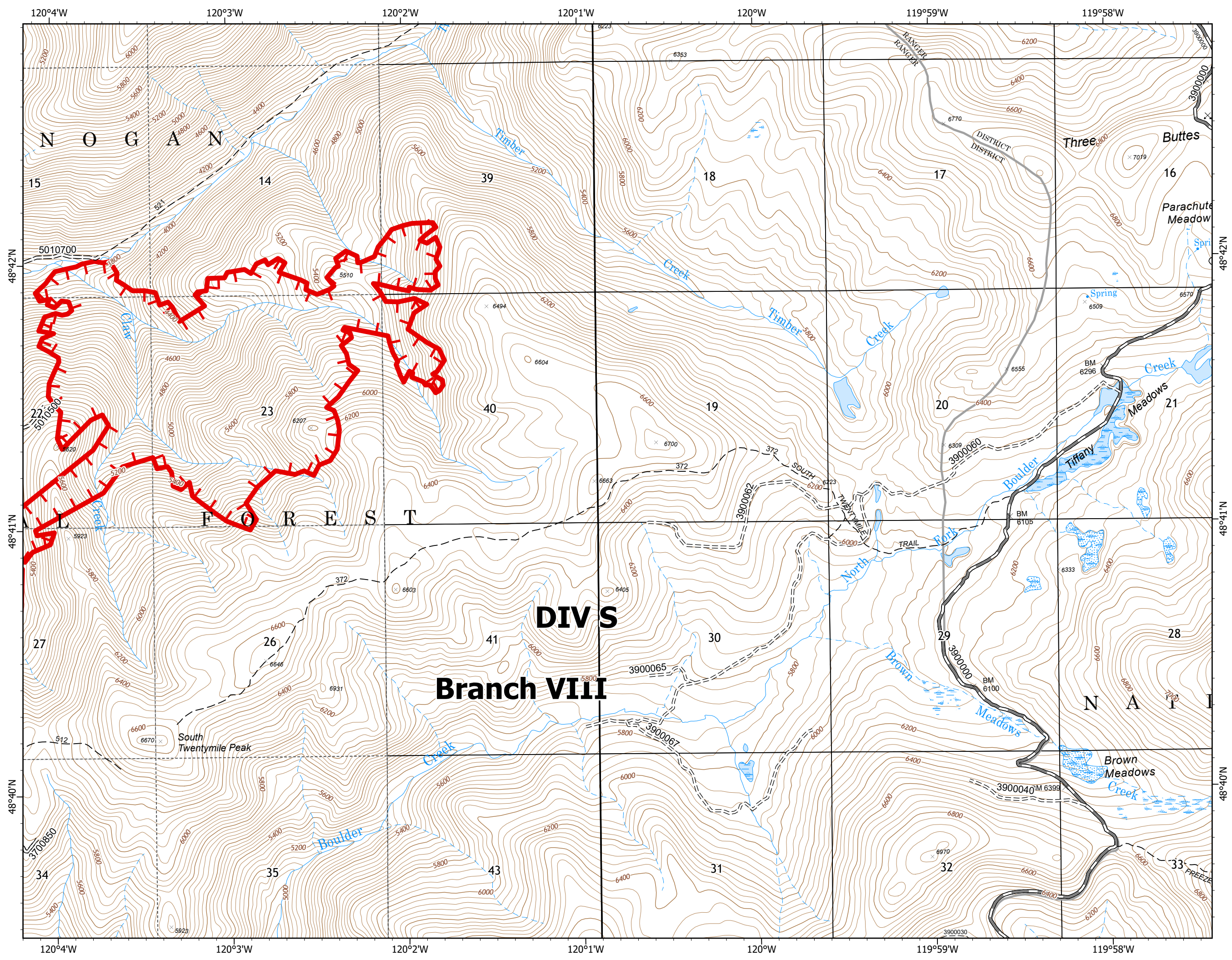
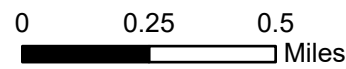


Perimeter as of July 23, 2021 @ 2350

Page 8 of 22

- Fire Edge
- Road - Unimproved
- Trail
- National Forest Boundary

1	2	3	4
5	6	7	8
9	10	11	12
13	14	15	16
17	18	19	20
	21	22	



# Cub Creek 2

WA-NES-000373

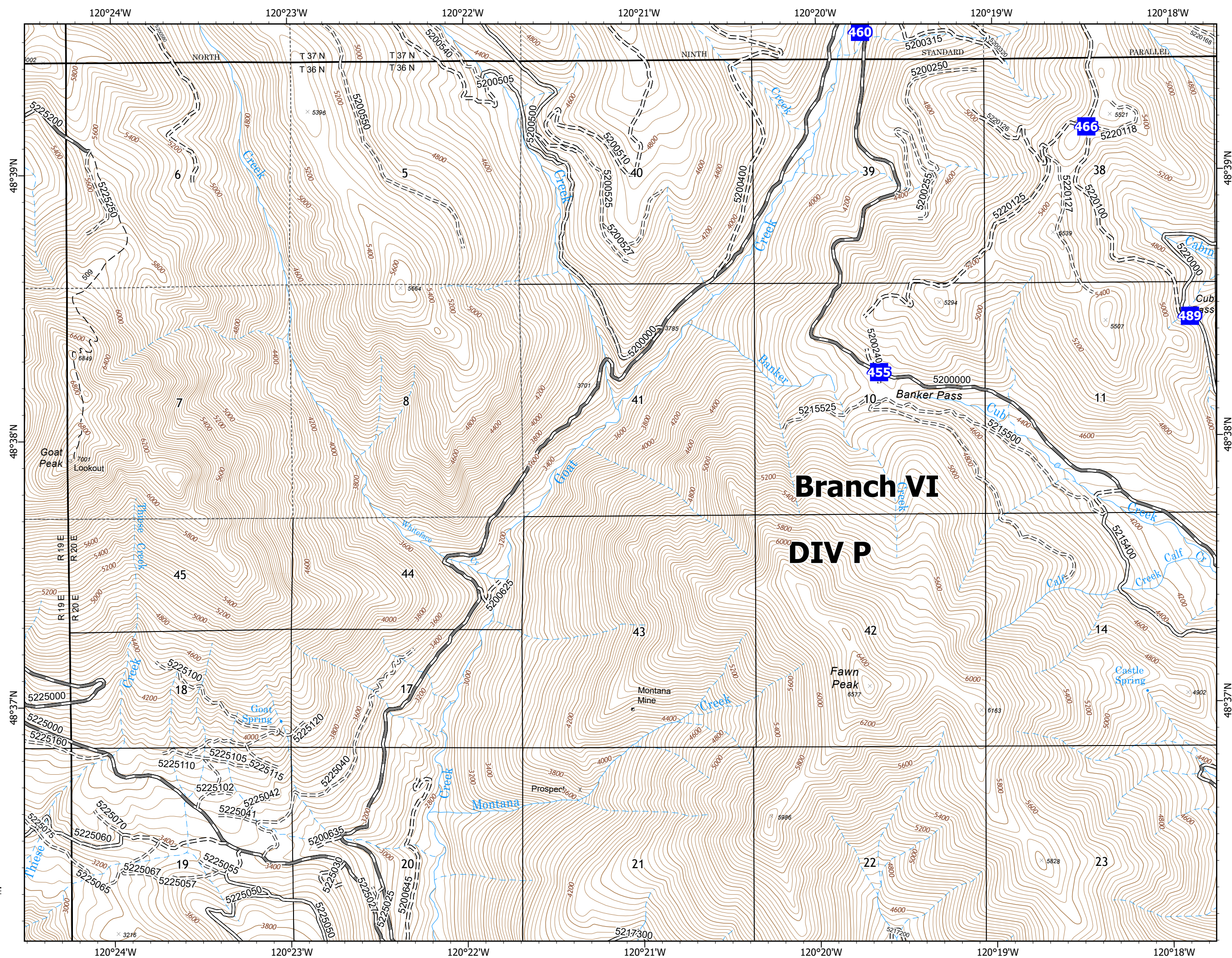
July 25, 2021




Perimeter as of July 23, 2021 @ 2350

Page 9 of 22

- Drop Point
- Lookout - Permanent
- Road - Light Duty - Gravel
- Road - Unimproved
- Trail
- National Forest Boundary



1	2	3	4
5	6	7	8
9	10	11	12
13	14	15	16
17	18	19	20
	21	22	



# Cub Creek 2

WA-NES-000373

July 25, 2021

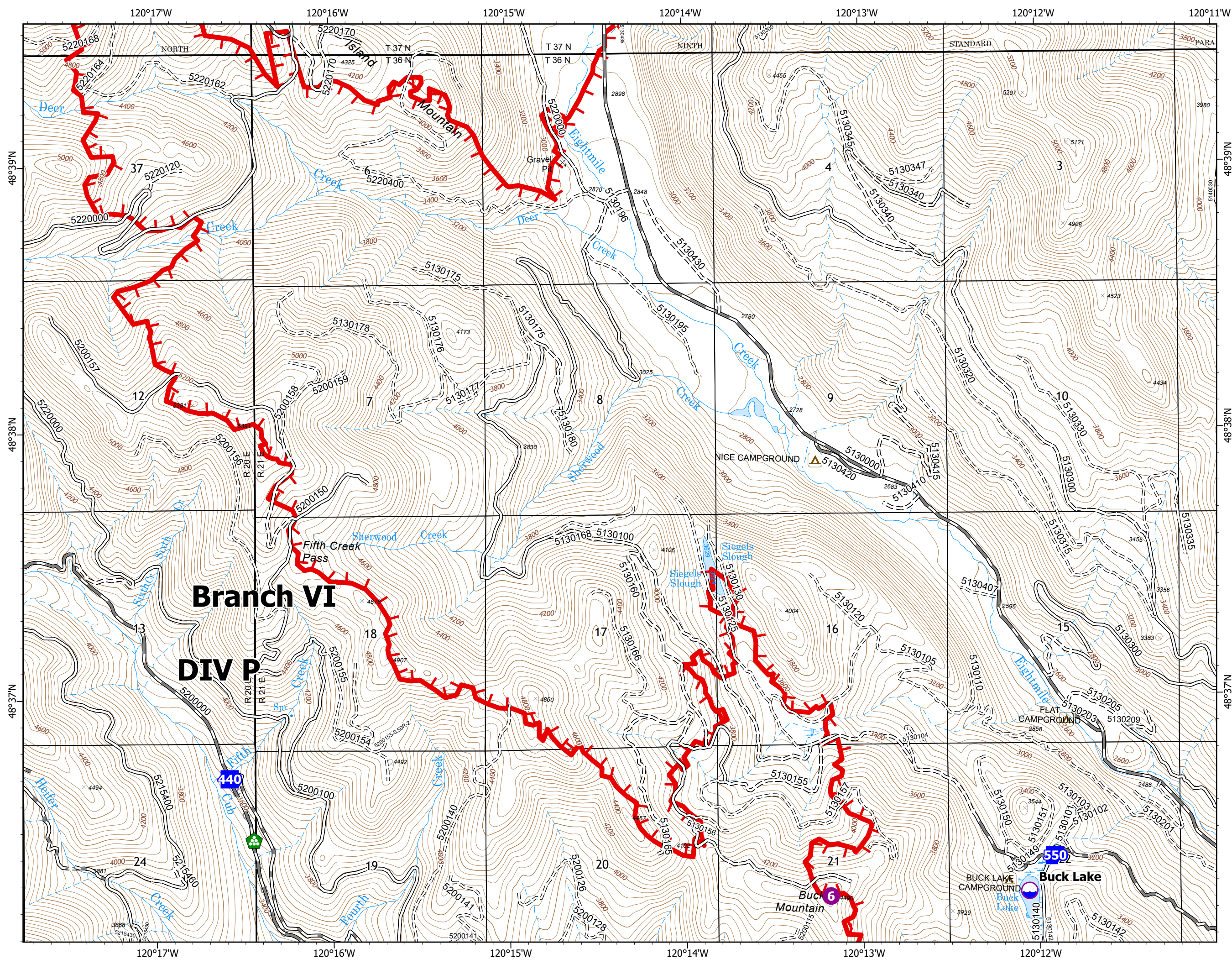
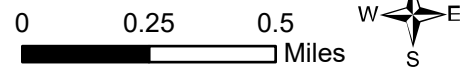


Perimeter as of July 23, 2021 @ 2350

Page 10 of 22

- Dip Site
- Helispot
- Drop Point
- Landing or Log Deck
- Planned Road as Line
- Fire Edge
- Campground
- Road - Light Duty - Dirt
- Road - Light Duty - Gravel
- Road - Light Duty - Paved
- Road - Unimproved
- National Forest Boundary

1	2	3	4
5	6	7	8
9	10	11	12
13	14	15	16
17	18	19	20
21	22		



# Cub Creek 2

WA-NES-000373

July 25, 2021

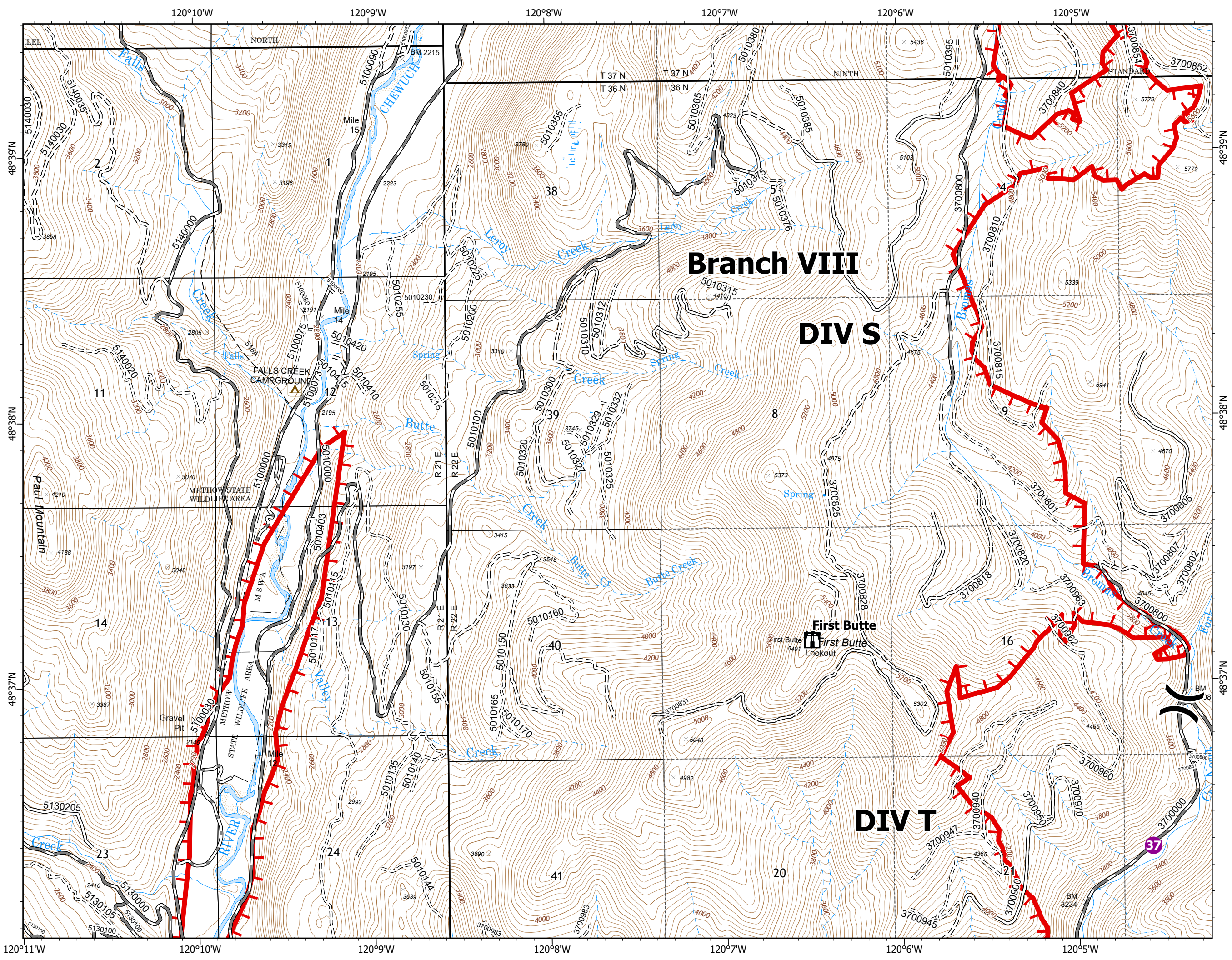
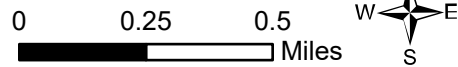


Perimeter as of July 23, 2021 @ 2350

Page 11 of 22

- Helispot
- ⌘ Division Break
- Drop Point
- 🏠 Lookout
- ▬ Fire Edge
- ▲ Campground
- ▬ Road - Light Duty - Dirt
- ▬ Road - Light Duty - Gravel
- ▬ Road - Light Duty - Paved
- ▬▬ Road - Unimproved
- - - Trail
- ▭ National Forest Boundary

1	2	3	4
5	6	7	8
9	10	11	12
13	14	15	16
17	18	19	20
21	22		



# Cub Creek 2

WA-NES-000373

July 25, 2021

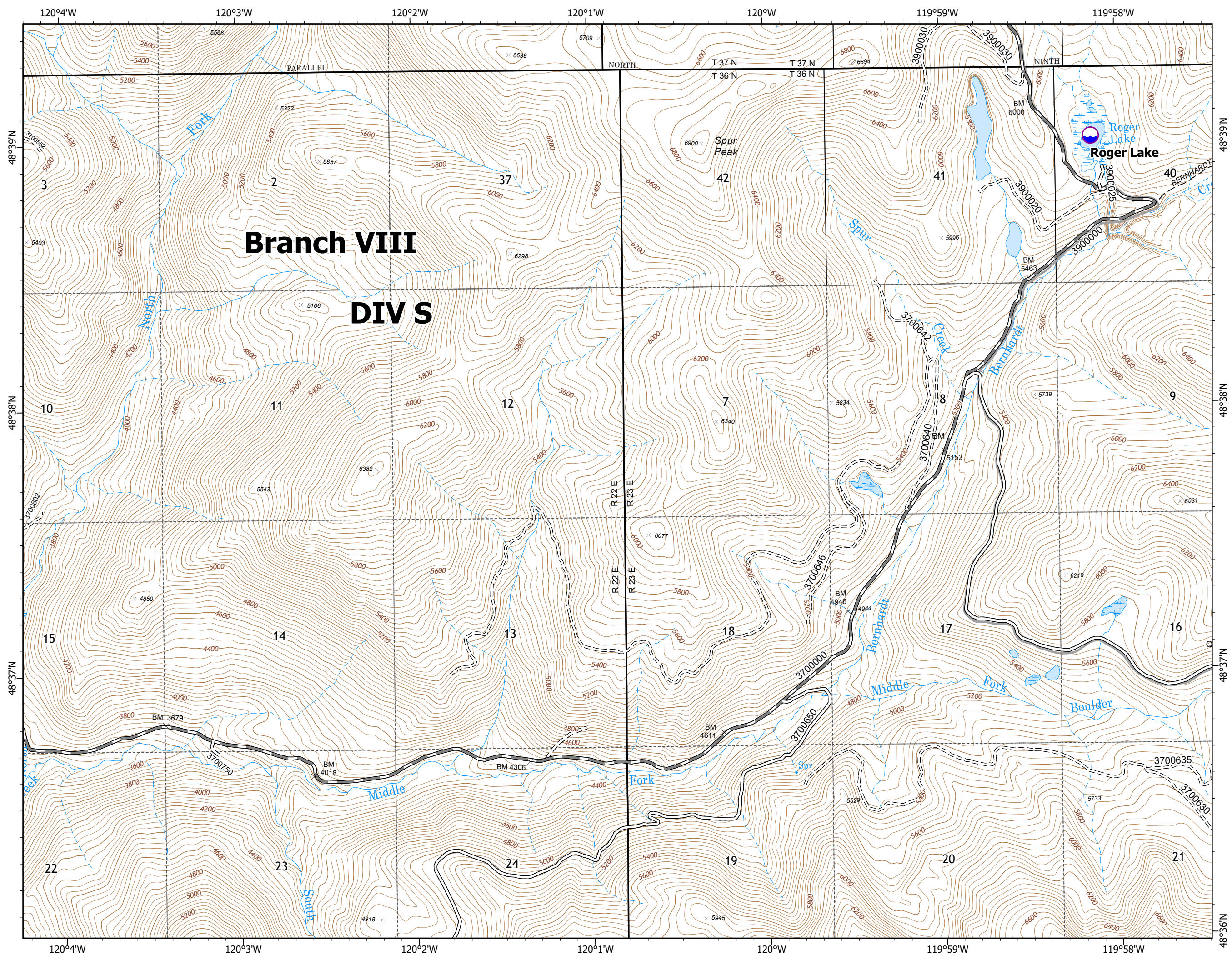
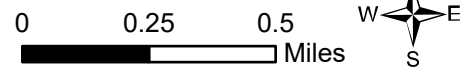


Perimeter as of July 23, 2021 @ 2350

Page 12 of 22

- Dip Site
- Fire Edge
- Road - Light Duty - Gravel
- Road - Unimproved
- Trail
- National Forest Boundary

1	2	3	4
5	6	7	8
9	10	11	12
13	14	15	16
17	18	19	20
	21	22	



# Cub Creek 2

WA-NES-000373

July 25, 2021

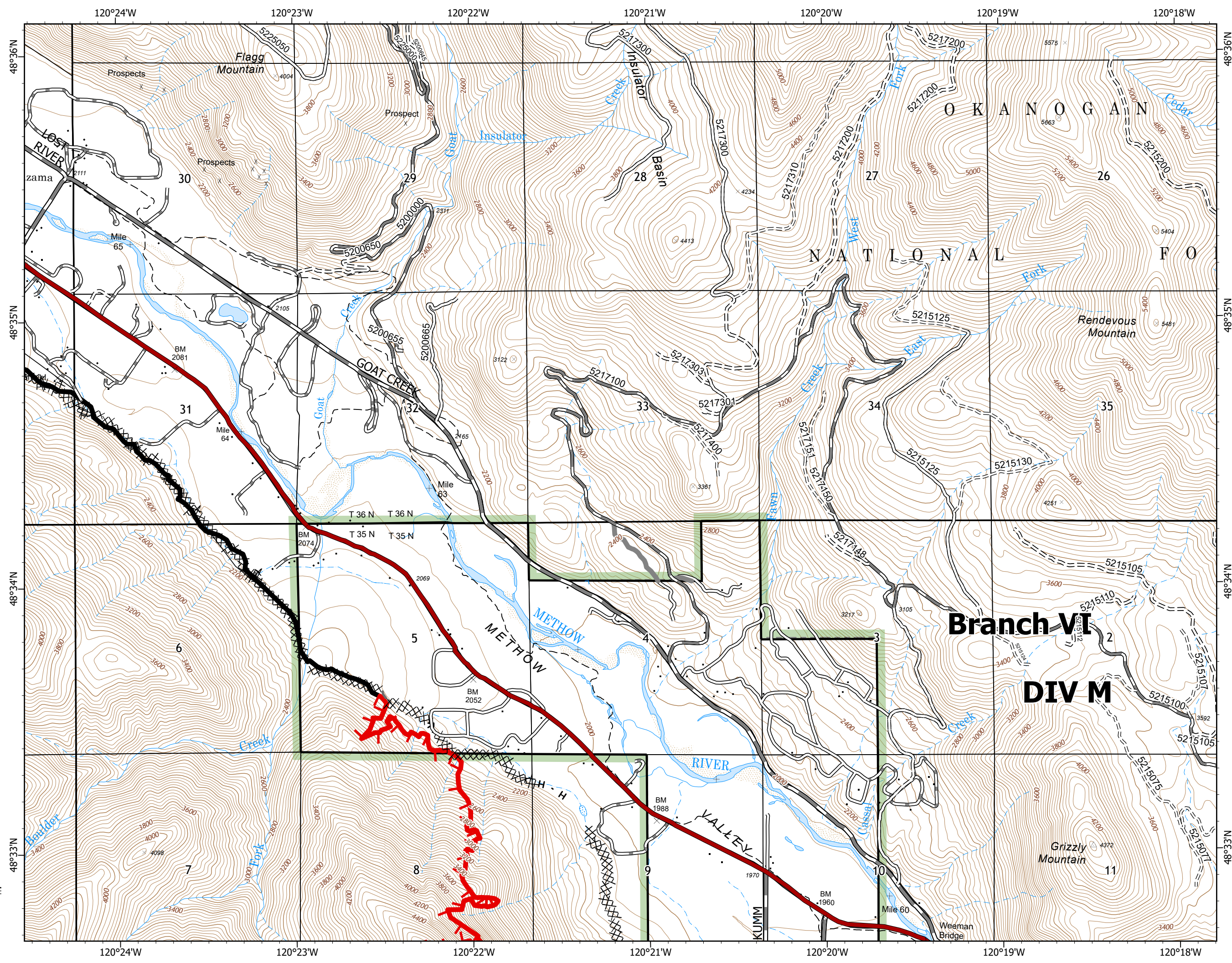
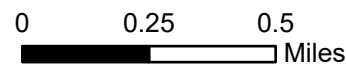


Perimeter as of July 23, 2021 @ 2350

Page 13 of 22

- ⊗ Completed Dozer Line
- H Completed Hand Line
- R Completed Road as Line
- Other
- █ Fire Edge
- █ Contained Line
- █ Highway
- █ Road - Light Duty - Dirt
- █ Road - Light Duty - Gravel
- █ Road - Light Duty - Unspecified Composition
- == Road - Unimproved
- - - Trail
- National Forest Boundary

1	2	3	4
5	6	7	8
9	10	11	12
13	14	15	16
17	18	19	20
21	22		



# Cub Creek 2

WA-NES-000373

July 25, 2021

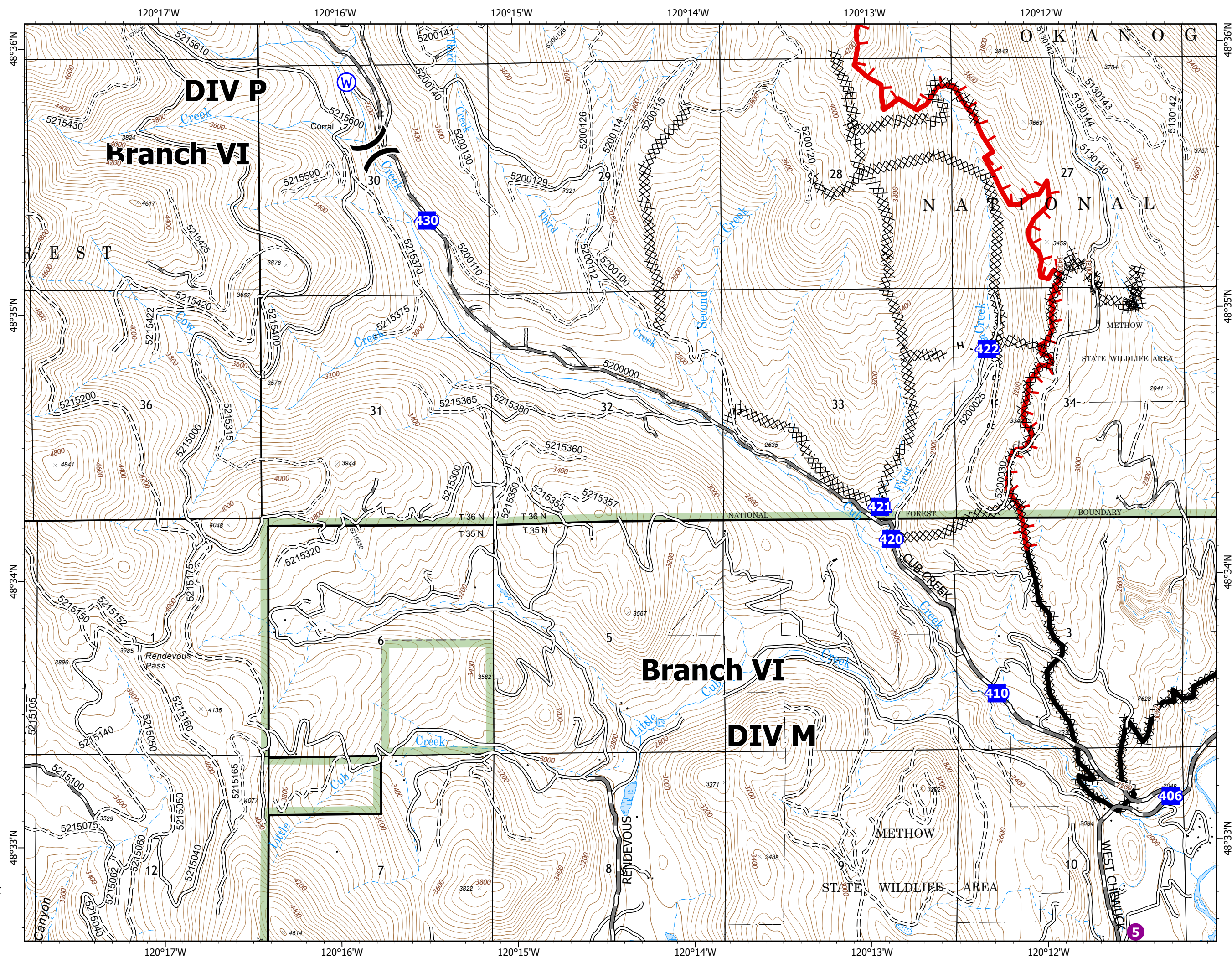



Perimeter as of July 23, 2021 @ 2350

Page 14 of 22

- Dip Site
- Helispot
- Division Break
- Drop Point
- Water Source
- Completed Dozer Line
- Completed Hand Line
- Completed Road as Line
- Planned Road as Line
- Fire Edge
- Contained Line
- Road - Light Duty - Dirt
- Road - Light Duty - Gravel
- Road - Light Duty - Unspecified Composition
- Road - Unimproved
- National Forest Boundary

1	2	3	4
5	6	7	8
9	10	11	12
13	14	15	16
17	18	19	20
21	22		



# Cub Creek 2

WA-NES-000373

July 25, 2021

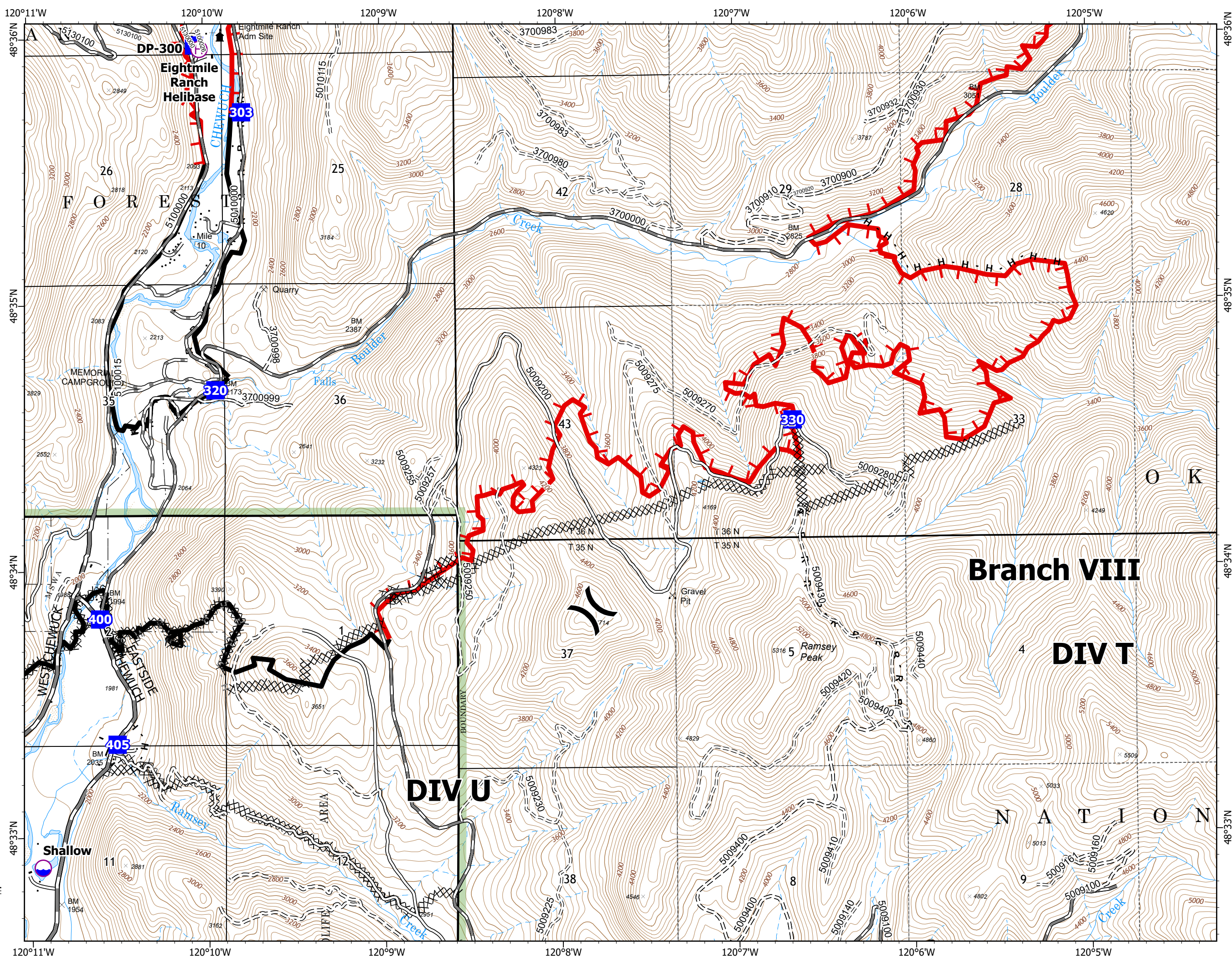
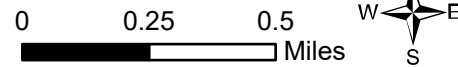


Perimeter as of July 23, 2021 @ 2350

Page 15 of 22

- Dip Site
- Helibase
- Division Break
- Drop Point
- Completed Dozer Line
- Completed Hand Line
- Completed Road as Line
- Planned Hand Line
- Fire Edge
- Contained Line
- Campground
- Ranger District Office
- Road - Light Duty - Dirt
- Road - Light Duty - Gravel
- Road - Light Duty - Paved
- Road - Light Duty - Unspecified Composition
- Road - Unimproved
- National Forest Boundary

1	2	3	4
5	6	7	8
9	10	11	12
13	14	15	16
17	18	19	20
21	22		





# Cub Creek 2

WA-NES-000373

July 25, 2021



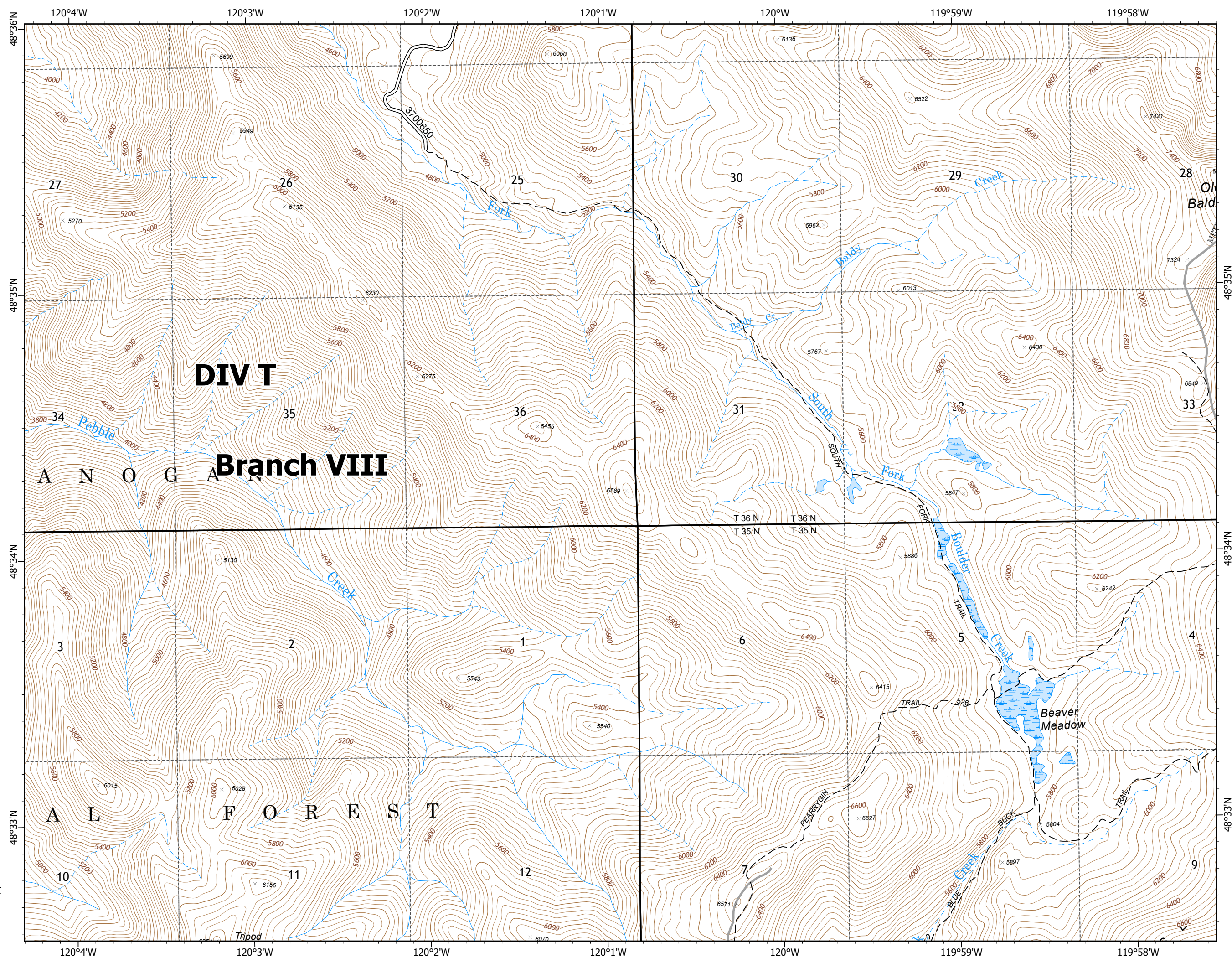
Perimeter as of July 23, 2021 @ 2350

Page 16 of 22

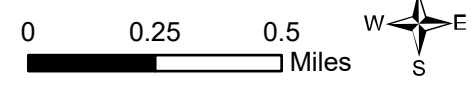
=== Road - Unimproved

--- Trail

■ National Forest Boundary



1	2	3	4
5	6	7	8
9	10	11	12
13	14	15	16
17	18	19	20
21	22		



# Cub Creek 2

WA-NES-000373

July 25, 2021

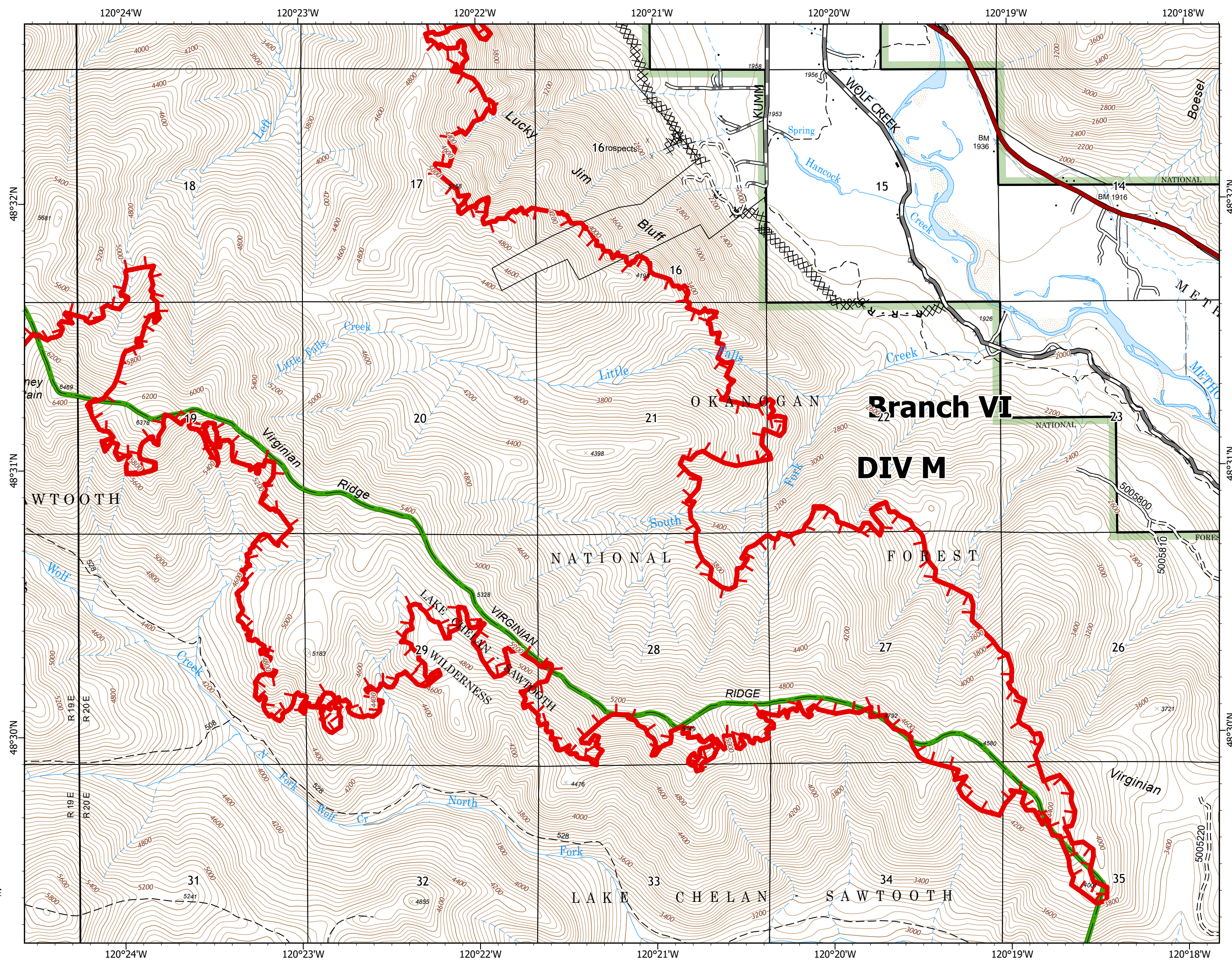
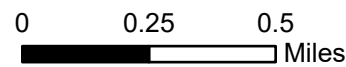


Perimeter as of July 23, 2021 @ 2350

Page 17 of 22

- ⊗ Completed Dozer Line
- R Completed Road as Line
- R Planned Road as Line
- █ Fire Edge
- █ Highway
- █ Road - Light Duty - Dirt
- █ Road - Light Duty - Gravel
- █ Road - Light Duty - Unspecified Composition
- == Road - Unimproved
- - - Trail
- - - National Forest Boundary
- █ Wilderness Boundary

1	2	3	4
5	6	7	8
9	10	11	12
13	14	15	16
17	18	19	20
	21	22	



# Cub Creek 2

WA-NES-000373

July 25, 2021

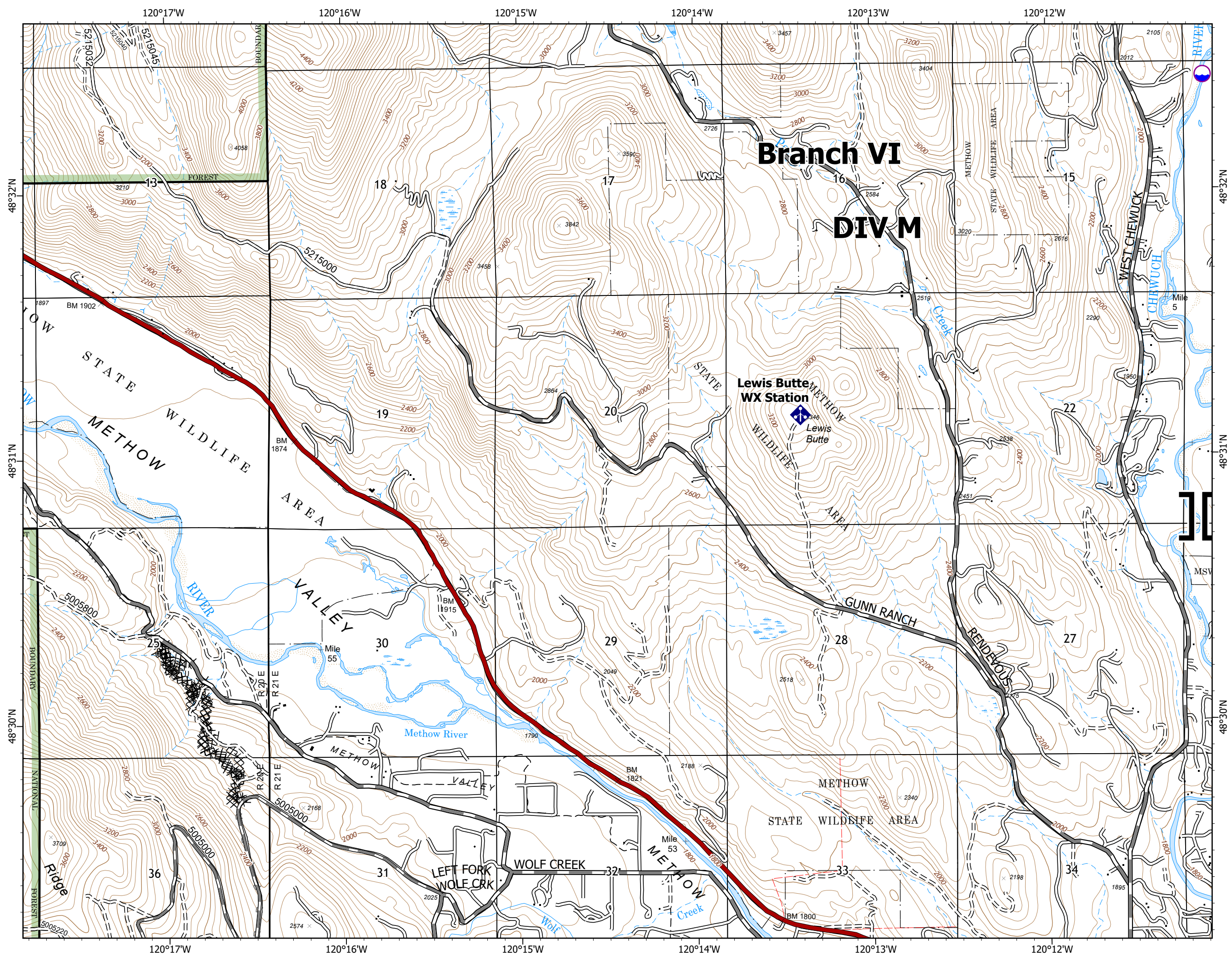
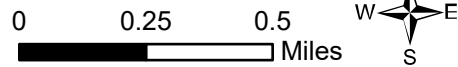


Perimeter as of July 23, 2021 @ 2350

Page 18 of 22

- Dip Site
- Helispot
- Branch Break
- Mobile Weather Unit
- Completed Dozer Line
- Planned Dozer Line
- Planned Road as Line
- Highway
- Road - Light Duty - Gravel
- Road - Light Duty - Unspecified Composition
- Road - Unimproved
- Trail
- National Forest Boundary

1	2	3	4
5	6	7	8
9	10	11	12
13	14	15	16
17	18	19	20
21	22		



# Cub Creek 2

WA-NES-000373

July 25, 2021

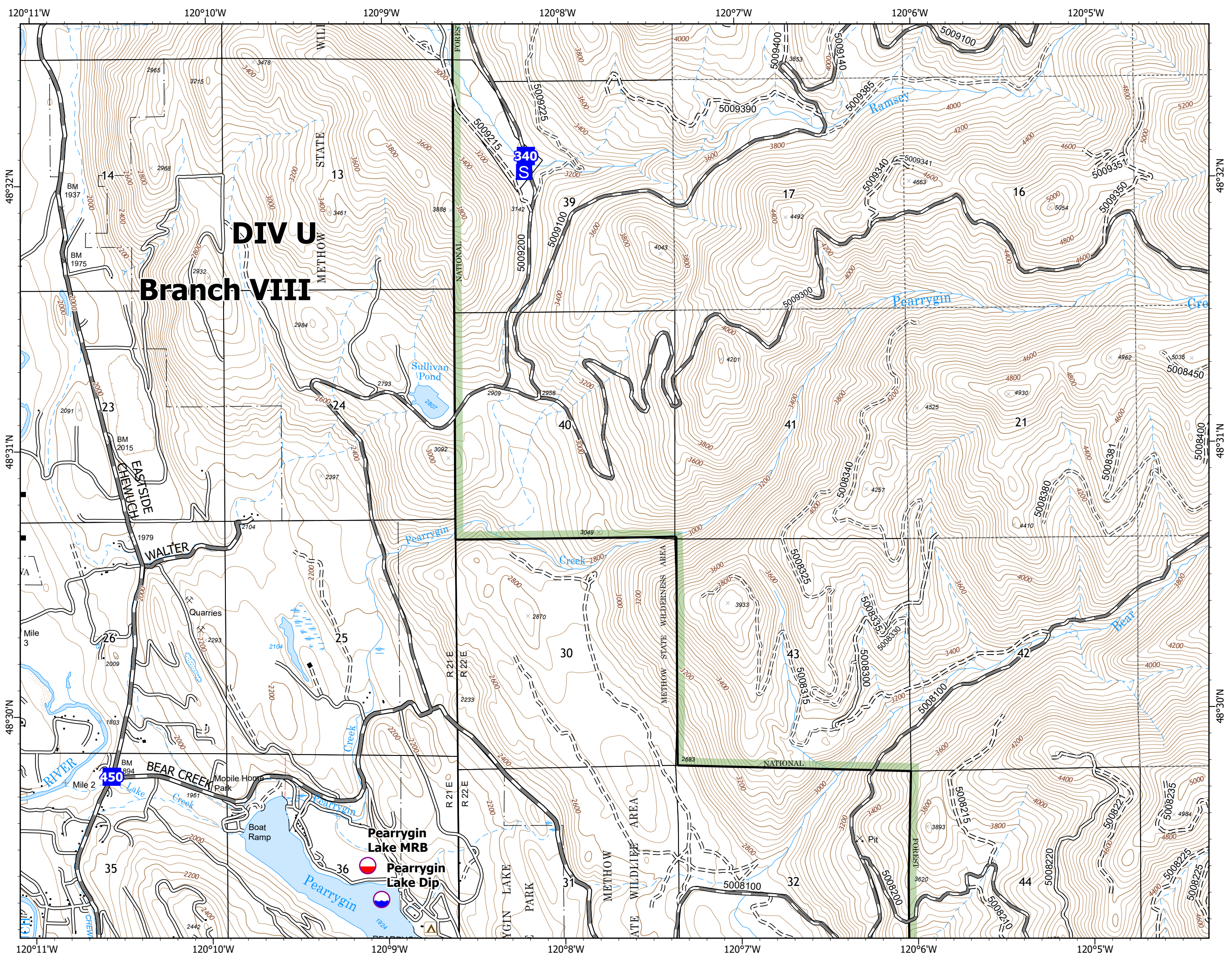
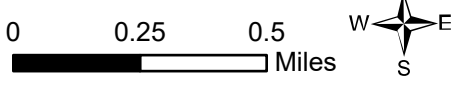


Perimeter as of July 23, 2021 @ 2350

Page 19 of 22

- Dip Site
- Mobile Retardant Base
- Branch Break
- Drop Point
- Staging Area
- Campground
- Road - Light Duty - Gravel
- Road - Light Duty - Unspecified Composition
- Road - Unimproved
- National Forest Boundary

1	2	3	4
5	6	7	8
9	10	11	12
13	14	15	16
17	18	19	20
21	22		



**DIV U**  
**Branch VIII**

**Pearrygin Lake MRB**  
**Pearrygin Lake Dip**

# Cub Creek 2

WA-NES-000373

July 25, 2021

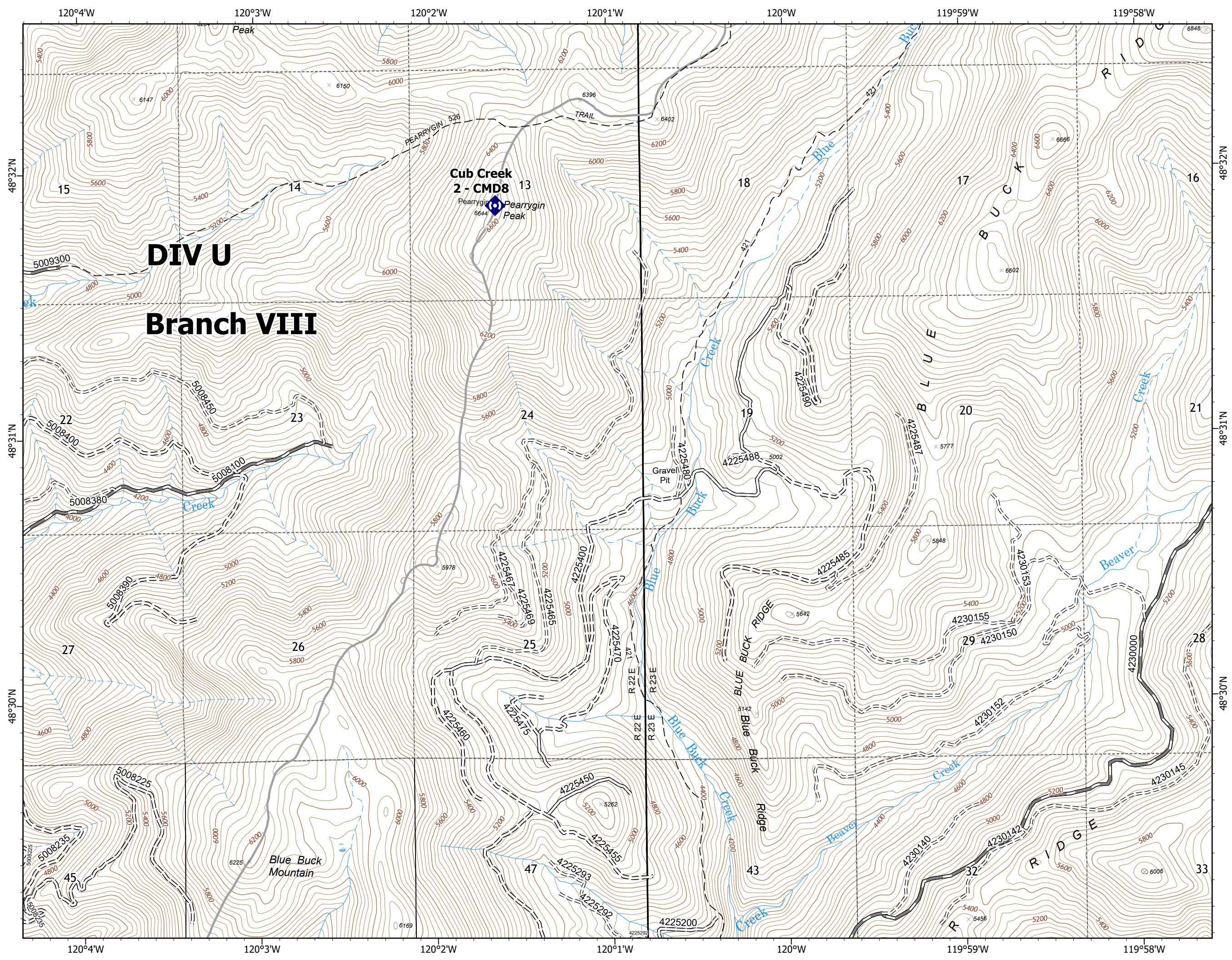
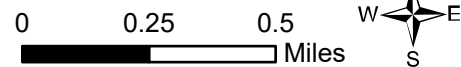


Perimeter as of July 23, 2021 @ 2350

Page 20 of 22

- Repeater
- Road - Light Duty - Gravel
- Road - Unimproved
- Trail
- National Forest Boundary

1	2	3	4
5	6	7	8
9	10	11	12
13	14	15	16
17	18	19	20
21	22		



# Cub Creek 2

WA-NES-000373

July 25, 2021

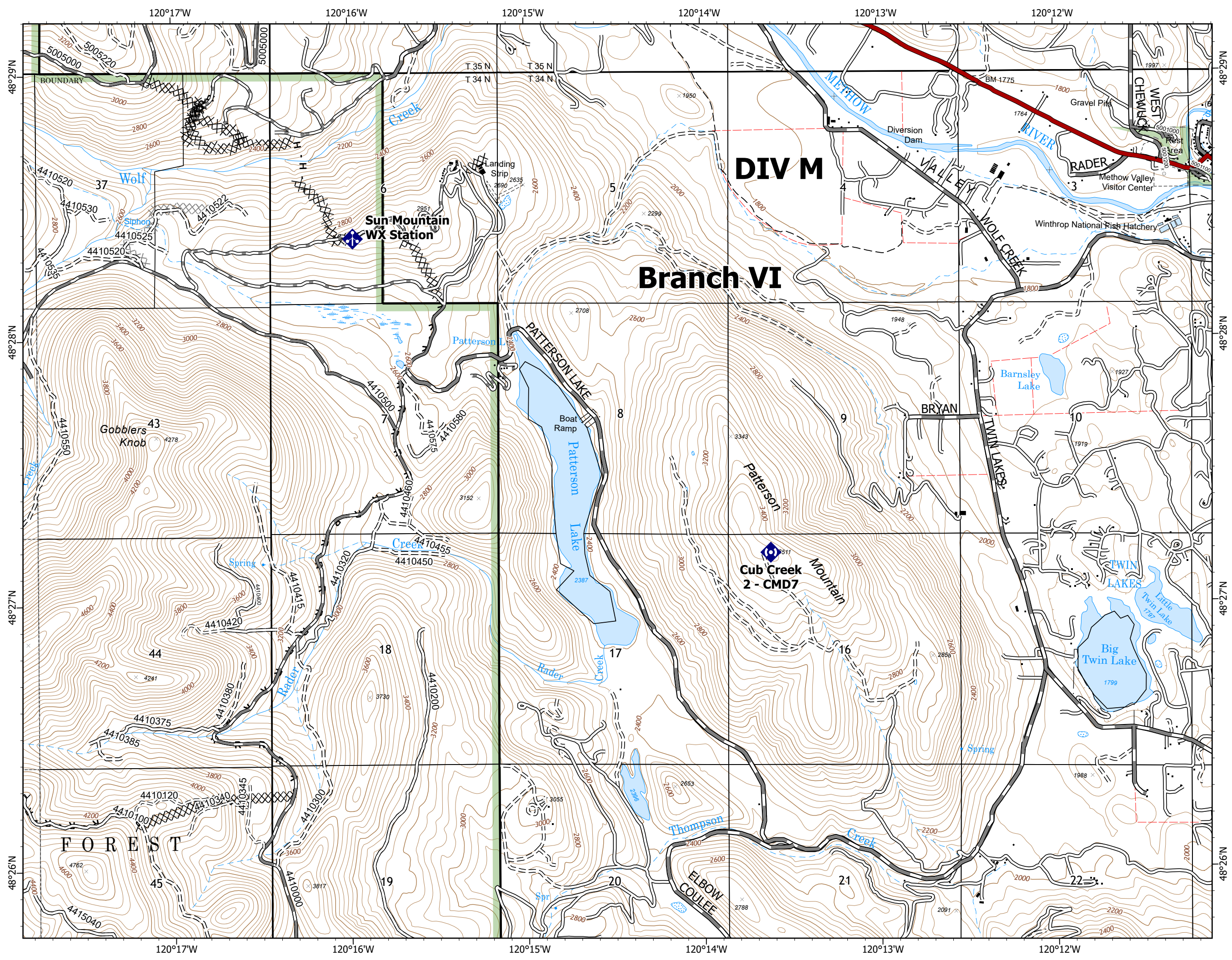
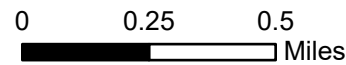


Perimeter as of July 23, 2021 @ 2350

Page 21 of 22

- ◆ Mobile Weather Unit
- ◆ Repeater
- ⊗ Completed Dozer Line
- H Completed Hand Line
- R Completed Road as Line
- ⊗ Planned Dozer Line
- R Planned Road as Line
- Access or Improved Road
- \* Roadside Park
- Highway
- Road - Light Duty - Dirt
- Road - Light Duty - Gravel
- Road - Light Duty - Paved
- Road - Light Duty - Unspecified Composition
- == Road - Unimproved
- - - Trail
- National Forest Boundary

1	2	3	4
5	6	7	8
9	10	11	12
13	14	15	16
17	18	19	20
21	22		



# Cub Creek 2

WA-NES-000373

July 25, 2021



Perimeter as of July 23, 2021 @ 2350

Page 22 of 22

- Incident Command Post
- Highway
- Parking
- Road - Light Duty - Gravel
- Road - Light Duty - Unspecified Composition
- Road - Unimproved
- Trail
- National Forest Boundary

1	2	3	4
5	6	7	8
9	10	11	12
13	14	15	16
17	18	19	20
21	22		

