















OWNERSHIP

Cub Creek 2
 WA-NES-373
 8/3/2021
 58,793 acres on
 7/31/2021, 1930 hrs

-  Fire Edge
-  Contained Line
-  Highway
-  National Forest Boundary
-  Designated Wilderness
-  Bureau of Land Management
-  U.S. Forest Service
-  National Park Service
-  Other Federal
-  State
-  U.S. Fish and Wildlife Service
-  U.S. Fish and Wildlife Service (Managed by State)

Owner	Acres	Percent
USFS	57,151	97.2%
State	798	1.4%
USFWS (managed by State)	173	0.3%
Private	672	1.1%

Miles
 0 2 4

Kilometers
 0 2 4

1:300,000 - SWAIMT2 GIS
 8/2/2021 2024
 Acres from IR and GIS
 North American 1983 Datum, Lat/Long Grid

