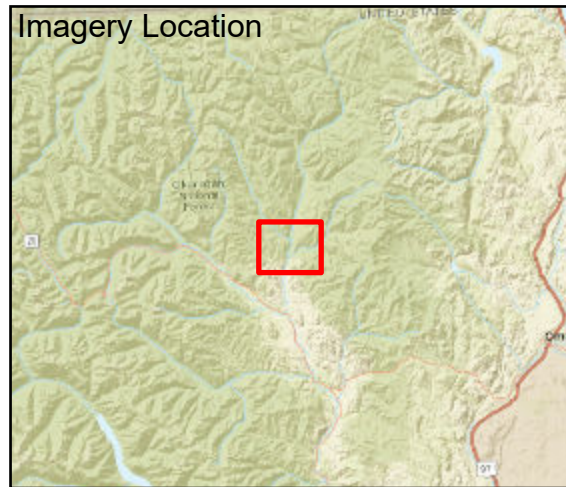





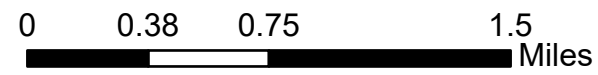
Fire: Cub Creek 2
Briefing Date: 20210718
Imagery Date: 20210717
Imagery Time: 2305
IR Analyst: Willy Mekeel
Interpreted Acreage: 4690

- Heat Perimeter
- Intense Heat
- Scattered Heat
- Isolated Heat Source
- Possible Heat Source
- Cloud Cover
- Area Covered by IR Flight



NAD 1983 UTM ZONE 10N

SCALE: 1:37,766



Maxar, Esri, HERE, Garmin, NGA, USGS, NPS

