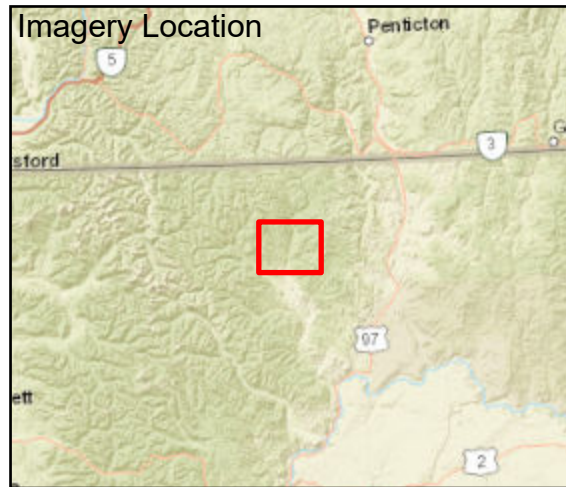






Fire: Cub Creek 2  
Briefing Date: 20210721  
Imagery Date: 20210720  
Imagery Time: 2315  
IR Analyst: Willy Mekeel  
Interpreted Acreage: 35320

-  Heat Perimeter
-  Intense Heat
-  Scattered Heat
-  Isolated Heat Source
-  Possible Heat Source
-  Cloud Cover
-  Area Covered by IR Flight



NAD 1983 UTM ZONE 10N

SCALE: 1:93,813



Copyright: © 2013 National Geographic Society, i-cubed, Esri, HERE, Garmin, NGA, USGS, NPS

