






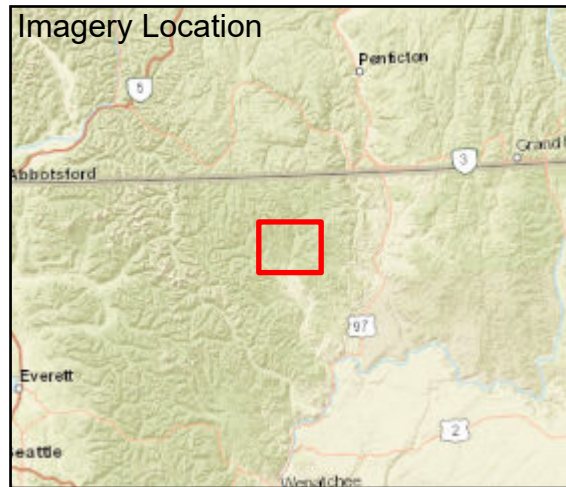





Fire: Cub Creek 2  
 Briefing Date: 20210725  
 Imagery Date: 20210724  
 Imagery Time: 2350  
 IR Analyst: Willy Mekeel  
 Interpreted Acreage: 45515

-  Heat Perimeter
-  Intense Heat
-  Scattered Heat
-  Isolated Heat Source
-  Possible Heat Source
-  Cloud Cover
-  Area Covered by IR Flight



**NAD 1983 UTM ZONE 10N**

**SCALE: 1:110,211**



Maxar, Esri, HERE, Garmin, NGA, USGS, NPS

