






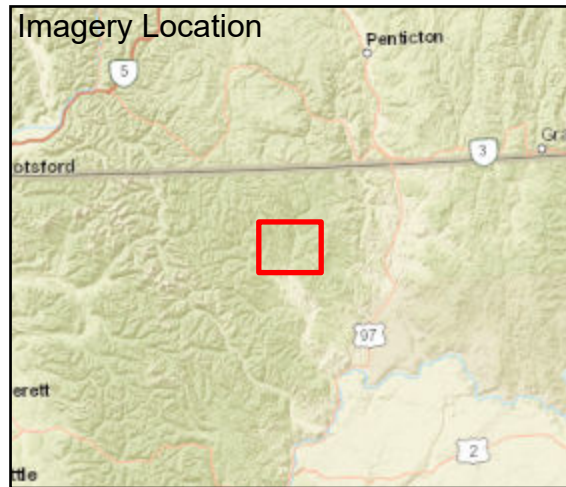






Fire: Cub Creek 2
Briefing Date: 20210728
Imagery Date: 20210728
Imagery Time: 0045
IR Analyst: Willy Mekeel
Interpreted Acreage: 52387

-  Heat Perimeter
-  Intense Heat
-  Scattered Heat
-  Isolated Heat Source
-  Possible Heat Source
-  Cloud Cover
-  Area Covered by IR Flight



NAD 1983 UTM ZONE 10N

SCALE: 1:99,260



Earthstar Geographics, Esri, HERE, Garmin, NGA, USGS, NPS

