








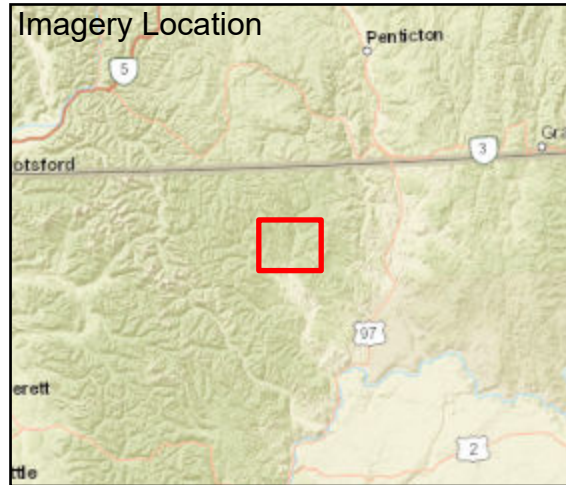


Fire: Cub Creek 2  
 Briefing Date: 20210728  
 Imagery Date: 20210728  
 Imagery Time: 0045  
 IR Analyst: Willy Mekeel  
 Interpreted Acreage: 52387

-  Heat Perimeter
-  Intense Heat
-  Scattered Heat
-  Isolated Heat Source
-  Possible Heat Source
-  Cloud Cover
-  Area Covered by IR Flight




### Imagery Location



NAD 1983 UTM ZONE 10N

SCALE: 1:99,260



Copyright: © 2013 National Geographic Society, i-cubed, Esri, HERE, Garmin, NGA, USGS, NPS

