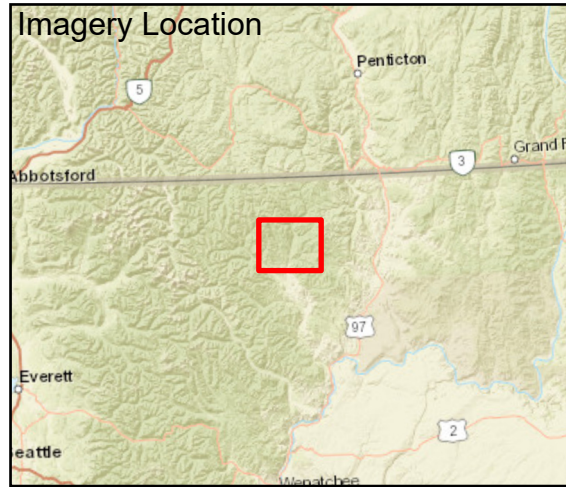






Fire: Cub Creek 2
 Briefing Date: 20210806
 Imagery Date: 20210805
 Imagery Time: 1320
 IR Analyst: Willy Mekeel
 Interpreted Acreage: 61391

- Heat Perimeter
- Intense Heat
- Scattered Heat
- Isolated Heat Source
- Possible Heat Source
- Cloud Cover
- Area Covered by IR Flight



NAD 1983 UTM ZONE 10N

SCALE: 1:110,838



Copyright: © 2013 National Geographic Society, i-cubed, Esri, HERE, Garmin, NGA, USGS, NPS

