



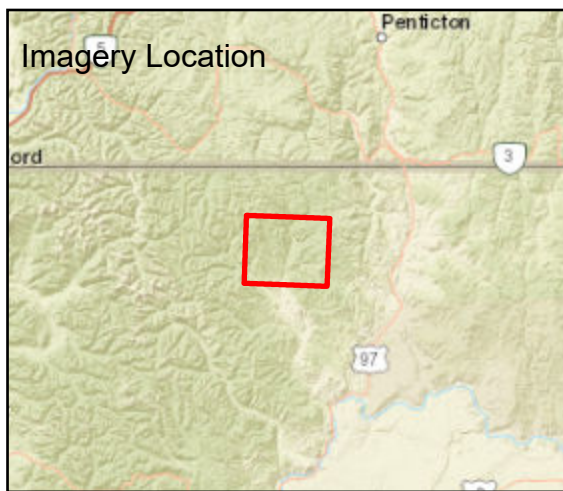





Fire: Cub Creek 2
 Briefing Date: 20210816
 Imagery Date: 20210816
 Imagery Time: 0006
 IR Analyst: Clain Heaton
 Interpreted Acreage: 69658

-  Heat Perimeter
-  Intense Heat
-  Scattered Heat
-  Isolated Heat Sources



NAD 1983 UTM ZONE 10N

SCALE: 1:116,701



Copyright: © 2013 National Geographic Society, i-cubed, Esri, HERE, Garmin, NGA, USGS, NPS

