



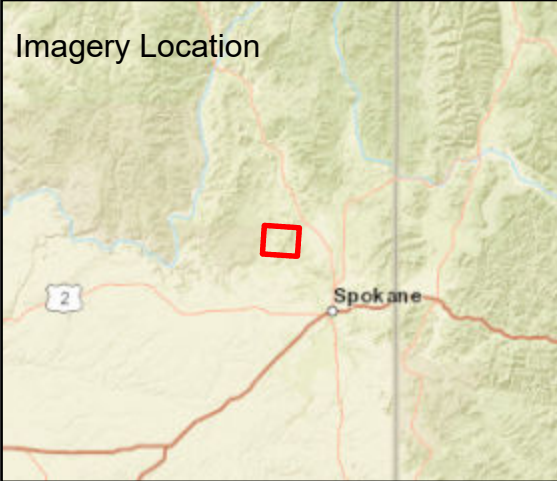






Fire: Ford Corkscrew  
 Briefing Date: 20210817  
 Imagery Date: 20210816  
 Imagery Time: 2120  
 IR Analyst: Lucas Thompson  
 Interpreted Acreage: 10816

-  Heat Perimeter
-  Intense Heat
-  Scattered Heat
-  Isolated Heat Sources



NAD 1983 UTM ZONE 10N

SCALE: 1:50,000



Spokane Image Consortium, Maxar, Esri, HERE, Garmin, NGA, USGS, NPS

