



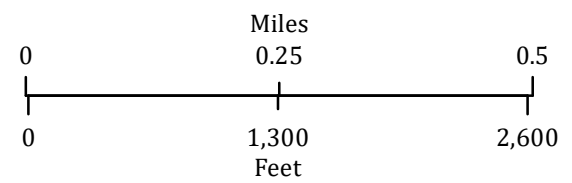


Source: Esri, Maxar, GeoEye, Earthstar Geographics, CNES/Airbus DS, USDA, USGS, AeroGRID, IGN, and the GIS User Community

**Green Ridge**  
 OR-UMF-000659  
 Infrared  
 Interpretation

Imagery Date:  
 07/09/2021 2225 PDT

-  Isolated Heat Sources
-  Heat Perimeter
-  Intense Heat
-  Scattered Heat



Datum: North American 1983



IRIN: Howard Harrison  
 Map produced:  
 07/10/2021 0302 PDT  
 Interpreted size: 143 acres

