

117°45'W 117°44'W 117°43'W 117°42'W





46°8'N 46°9'N


Source: Esri, Maxar, GeoEye, Earthstar Geographics, CNES/Airbus DS, USDA, USGS, AeroGRID, IGN, and the GIS User Community

117°45'W 117°44'W 117°43'W 117°42'W

Green Ridge
 OR-UMF-000659
 Infrared
 Interpretation

Imagery Date:
 07/12/2021 0210 PDT

-  Isolated Heat Sources
-  Heat Perimeter
-  Intense Heat
-  Scattered Heat



Datum: North American 1983



IRIN: Howard Harrison
 Map produced:
 07/12/2021 0420 PDT
 Interpreted size: 228 acres

