






**Green Ridge**  
 OR-UMF-000659  
 Infrared  
 Interpretation

Imagery Date:  
 07/12/2021 2055 PDT

-  Isolated Heat Sources
-  Heat Perimeter
-  Intense Heat
-  Scattered Heat



Datum: North American 1983



IRIN: Howard Harrison  
 Map produced:  
 07/12/2021 2231 PDT  
 Interpreted size: 338 acres

