





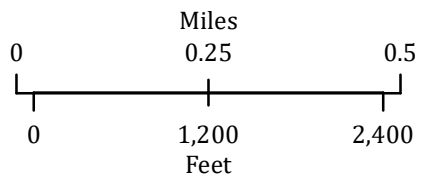


Source: Esri, Maxar, GeoEye, Earthstar Geographics, CNES/Airbus DS, USDA, USGS, AeroGRID, IGN, and the GIS User Community

Green Ridge
 OR-UMF-000659
 Infrared
 Interpretation

Imagery Date:
 07/16/2021 1855 PDT

-  Isolated Heat Sources
-  Heat Perimeter
-  Intense Heat
-  Scattered Heat



Datum: North American 1983



IRIN: Howard Harrison
 Map produced:
 07/17/2021 0019 PDT
 Interpreted size: 1,067 acres

