

117°44'W

117°43'W

117°42'W

46°10'N

46°10'N

46°9'N

46°9'N

46°8'N

46°8'N

117°44'W





117°43'W

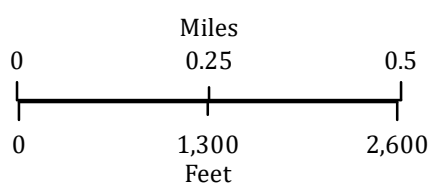
117°42'W

Source: Esri, Maxar, GeoEye, Earthstar Geographics, CNES/Airbus DS, USDA, USGS, AeroGRID, IGN, and the GIS User Community

Green Ridge OR-UMF-000659 Infrared Interpretation

Imagery Date:
07/18/2021 1900 PDT

-  Isolated Heat Sources
-  Heat Perimeter
-  Intense Heat
-  Scattered Heat



Datum: North American 1983



IRIN: Howard Harrison
Map produced:
07/19/2021 0053 PDT
Interpreted size: 1,569 acres

