







**Green Ridge**  
**OR-UMF-000659**  
**Map Date: 08/15/2021**  
**Imagery Date: 08/14/2021**  
**Time: 2359 PDT**  
**Interpreted Acres: 34,644 Acres**  
**IRIN Lance R. Brady**

-  Isolated Heat Source
-  Heat Perimeter
-  Intense Heat
-  Scattered Heat
-  Lick Creek Perimeter
-  No Data

0 0.5 1 2 Miles

N

