



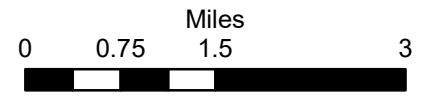


Green Ridge OR-UMF-000659 Infrared Heat Sources 1:96,000

-  Heat Perimeter
 -  Intense Heat Areas
 -  Scattered Heat Areas
 -  Isolated Heat Sources
- GCS WGS 1984



Notes:



IR Interpreter: Brian Monroe
 IR interpreted acres: 38,410
 Date: 08/18/2021
 Scan Date: 08/17/2021
 Scan Time: 2008 hrs PDT

Source: Esri, Maxar, GeoEye, Earthstar Geographics, CNES/Airbus DS, USDA, USGS, AeroGRID, IGN, and the GIS User Community