






Green Ridge OR-UMF-000659 Infrared Heat Sources 1:95,000

-  Heat Perimeter
 -  Intense Heat Areas
 -  Scattered Heat Areas
 -  Isolated Heat Sources
- GCS WGS 1984



Notes:



IR Interpreter: Brian Monroe
IR interpreted acres: 39,235
Date: 08/20/2021
Scan Date: 08/19/2021
Scan Time: 2017 hrs PDT

Source: Esri, Maxar, GeoEye, Earthstar Geographics, CNES/Airbus DS, USDA, USGS, AeroGRID, IGN, and the GIS User Community