







Green Ridge OR-UMF-000659 Infrared Heat Sources 1:95,000

-  Heat Perimeter
-  Intense Heat Areas
-  Scattered Heat Areas
-  Isolated Heat Sources
-  Cloud Cover Area

GCS WGS 1984



Notes:



IR Interpreter: Brian Monroe
IR interpreted acres: 39,351
Date: 08/22/2021
Scan Date: 08/21/2021
Scan Time: 2356 hrs PDT

Source: Esri, Maxar, GeoEye, Earthstar Geographics, CNES/Airbus DS, USDA, USGS, AeroGRID, IGN, and the GIS User Community