







**Green Ridge**  
**OR-UMF-000659**  
**Infrared Heat Sources**  
1:95,000

-  Heat Perimeter
  -  Intense Heat Areas
  -  Scattered Heat Areas
  -  Isolated Heat Sources
  -  Lick Creek Perimeter
- GCS WGS 1984



Notes:



IR Interpreter: Brian Monroe  
IR interpreted acres: 39,490  
Date: 08/25/2021  
Scan Date: 08/24/2021  
Scan Time: 2051 hrs PDT