






Green Ridge
OR-UMF-000659
Infrared Heat Sources
1:95,000


-  Heat Perimeter
-  Intense Heat Areas
-  Scattered Heat Areas
-  Isolated Heat Sources
-  Lick Creek Perimeter

GCS WGS 1984



Notes:

Notes:



IR Interpreter: Brian Monroe
IR interpreted acres: 39,598
Date: 08/28/2021
Scan Date: 08/27/2021
Scan Time: 2003 hrs PDT