






117°47'W 117°46'W 117°45'W 117°44'W 117°43'W 117°42'W 117°41'W 117°40'W 117°39'W 117°38'W 117°37'W 117°36'W 117°35'W 117°34'W 117°33'W 117°32'W 117°31'W 117°30'W


Green Ridge OR-UMF-000659 Infrared Heat Sources 1:65,000

-  Heat Perimeter
-  Intense Heat Areas
-  Scattered Heat Areas
-  Isolated Heat Sources
-  Lick Creek Perimeter

NAD 1983 UTM Zone 11N



Miles



Notes:

Notes:



IR Interpreter: Brian Monroe
IR interpreted acres: 39,633
Date: 08/29/2021
Scan Date: 08/28/2021
Scan Time: 1945 hrs PDT

Source: Esri, Maxar, GeoEye, Earthstar Geographics, CNES/Airbus DS, USDA, USGS, AeroGRID, IGN, and the GIS User Community

117°47'W 117°46'W 117°45'W 117°44'W 117°43'W 117°42'W 117°41'W 117°40'W 117°39'W 117°38'W 117°37'W 117°36'W 117°35'W 117°34'W 117°33'W 117°32'W 117°31'W 117°30'W 117°29'W

46°13'N
46°12'N
46°11'N
46°10'N
46°9'N
46°8'N
46°7'N
46°6'N
46°5'N

46°14'N
46°13'N
46°12'N
46°11'N
46°10'N
46°9'N
46°8'N
46°7'N
46°6'N
46°5'N