

Possible campfire:
46 14.048 N x
-117 56.533 W






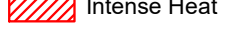
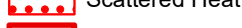
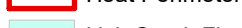

Green Ridge OR-UMF-000659 Infrared Map

Imagery Date: 8/31/2021 @ 1946 PDT
Interpreted Size: 40,272 acres
IRIN: Elise Bowne
NAD83



Lick Creek Fire



-  Possible Heat Source
-  Isolated Heat Sources
-  Intense Heat
-  Scattered Heat
-  Heat Perimeter
-  Lick Creek Fire