

117°48'0"W 117°47'0"W 117°46'0"W 117°45'0"W 117°44'0"W 117°43'0"W 117°42'0"W 117°41'0"W 117°40'0"W 117°39'0"W 117°38'0"W 117°37'0"W 117°36'0"W 117°35'0"W 117°34'0"W 117°33'0"W 117°32'0"W 117°31'0"W 117°30'0"W 117°29'0"W





Green Ridge
OR-UMF-000659
Infrared Map - NIROPS
Infrared Map for 9/09/2021
Imagery Acquired: 9/08/2021 @ 2215 PDT
IRIN: Trisha Boll (t)/Elise Bowne
Interpreted Acres: 42,475 (+259)
UTM Zone 11N NAD83



Green Ridge

Green Ridge

Green Ridge

-  IR Isolated Heat
-  IR Heat Perimeter
-  IR Intense Heat
-  IR Scattered Heat



Source: Esri, Maxar, GeoEye, Earthstar Geographics, CNES/Airbus DS, USDA, USGS, AeroGRID, IGN, and the GIS User Community

46°13'0"N
46°12'0"N
46°11'0"N
46°10'0"N
46°9'0"N
46°8'0"N
46°7'0"N
46°6'0"N
46°5'0"N

46°13'0"N
46°12'0"N
46°11'0"N
46°10'0"N
46°9'0"N
46°8'0"N
46°7'0"N
46°6'0"N
46°5'0"N

117°48'0"W 117°47'0"W 117°46'0"W 117°45'0"W 117°44'0"W 117°43'0"W 117°42'0"W 117°41'0"W 117°40'0"W 117°39'0"W 117°38'0"W 117°37'0"W 117°36'0"W 117°35'0"W 117°34'0"W 117°33'0"W 117°32'0"W 117°31'0"W 117°30'0"W 117°29'0"W