





Green Ridge
OR-UMF-000659
Infrared Map for 9/15/2021
IRIN: Trisha Boll (t)
Interpreted Acres: 43,465
Imagery Acquired: 9/14/2021 @ 2022 PDT
UTM Zone 11N NAD83



-  IR Isolated Heat
-  IR Heat Perimeter
-  IR Intense Heat
-  IR Scattered Heat

0 0.5 1 2 Miles

Source: Esri, Maxar, GeoEye, Earthstar Geographics, CNES/Airbus DS, USDA, USGS, AeroGRID, IGN, and the GIS User Community