
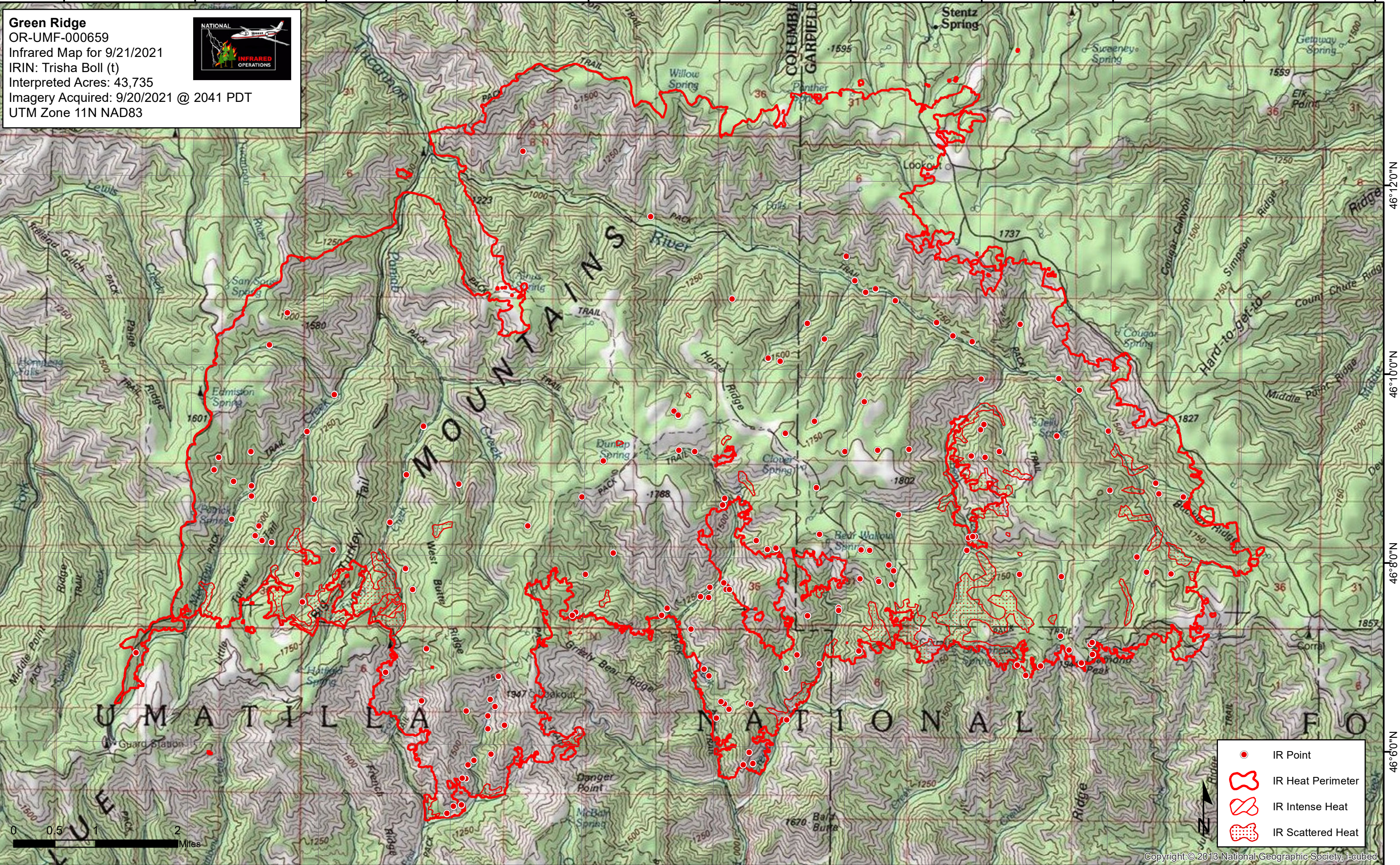


117°48'0"W 117°46'0"W 117°44'0"W 117°42'0"W 117°40'0"W 117°38'0"W 117°36'0"W 117°34'0"W 117°32'0"W 117°30'0"W 117°28'0"W


Green Ridge
 OR-UMF-000659
 Infrared Map for 9/21/2021
 IRIN: Trisha Boll (t)
 Interpreted Acres: 43,735
 Imagery Acquired: 9/20/2021 @ 2041 PDT
 UTM Zone 11N NAD83

46°12'0"N
46°10'0"N
46°8'0"N
46°6'0"N

46°12'0"N
46°10'0"N
46°8'0"N
46°6'0"N

117°48'0"W 117°46'0"W 117°44'0"W 117°42'0"W 117°40'0"W 117°38'0"W 117°36'0"W 117°34'0"W 117°32'0"W 117°30'0"W 117°28'0"W



- IR Point
- IR Heat Perimeter
- IR Intense Heat
- IR Scattered Heat