




**Green Ridge**  
**OR-UMF-000659**  
**Map Date: 09/26/2021**  
**Imagery Date: 09/25/2021**  
**Time: 1908 PDT**  
**Interpreted Acres: 43,694 Acres**  
**IRIN Lance R. Brady**

-  Isolated Heat Source
-  Heat Perimeter
-  Scattered Heat

N

