









# PIO Map

Green Ridge  
ORUMF-000659  
July 14, 2021

392 acres at 7/12/2021 2055 PDT

- |   |  |
|---|--|
|  Fire Edge                     |  Main Roads     |
|  Polygon Type                  |  Arterial Roads |
|  Wildfire Daily Fire Perimeter |  Wilderness     |
|  Fire History                  |  Forest Service |

