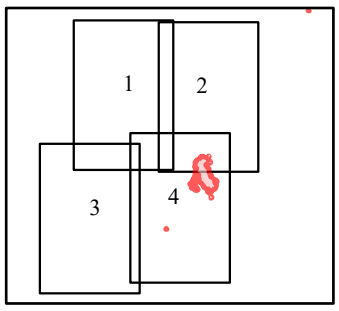


0 0.25 0.5 Miles

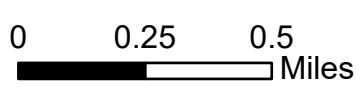
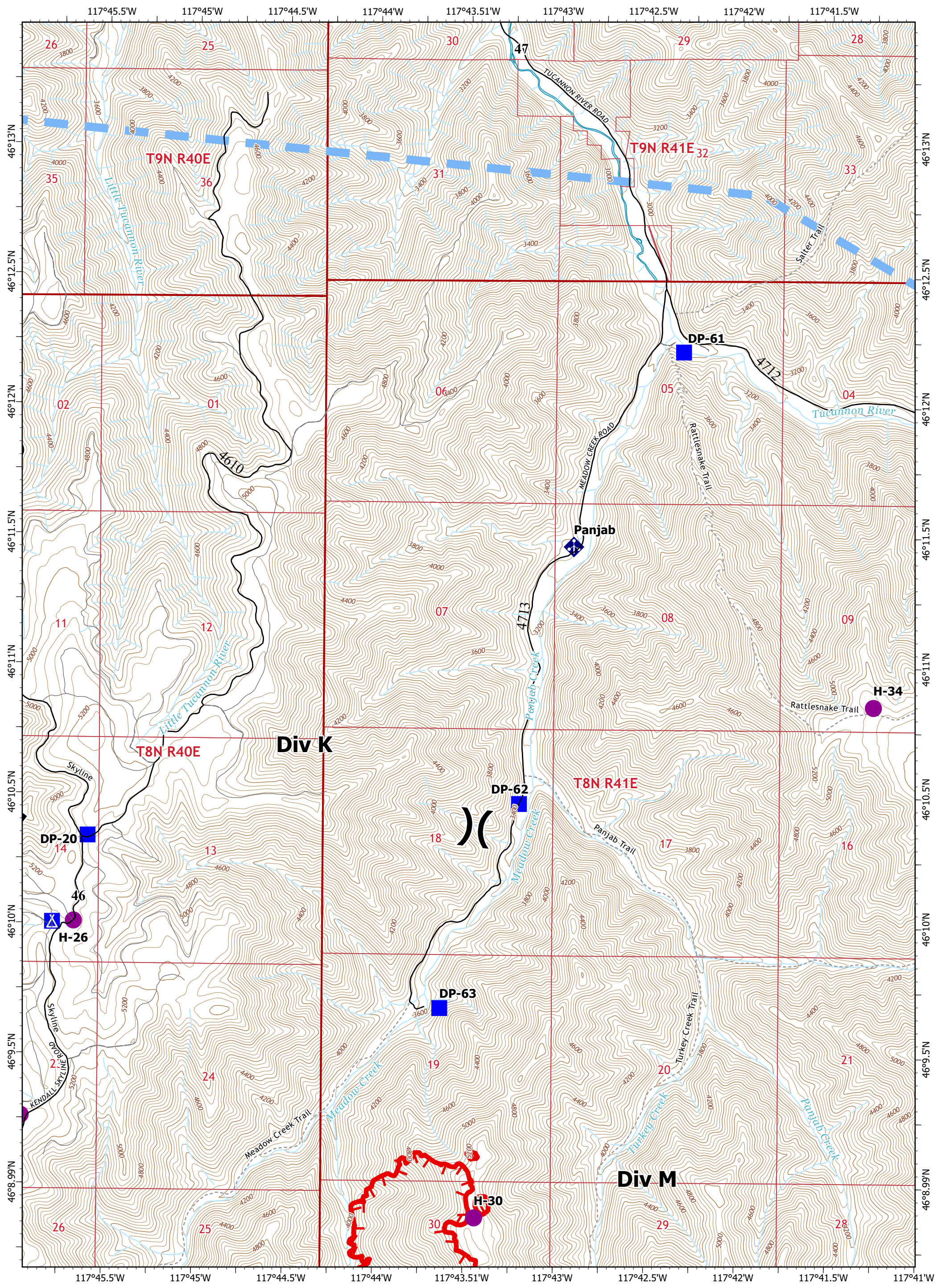


- Dip Site
- Helispot
- Branch Break
- Drop Point
- Camp
- Temporary Flight Restriction
- Local Road
- 4WD
- Trail
- Township/Range
- Section
- Intermittent Stream
- Index
- Intermediate
- Perennial Lake
- Roads3digit
- Perennial Stream



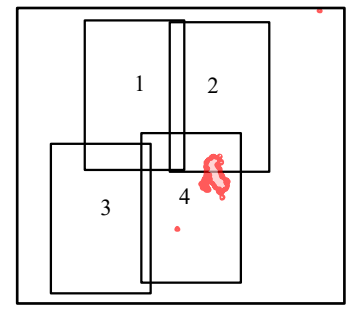
**IAP Map**  
 Green Ridge  
 ORUMF-000659  
 July 16, 2021 day  
 Appx 392 ac on  
 7/14/2021 @1947

7/15/2021 2044  
 Green Ridge  
 North American 1983 Datum.

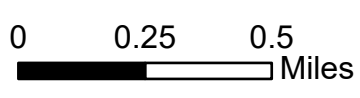
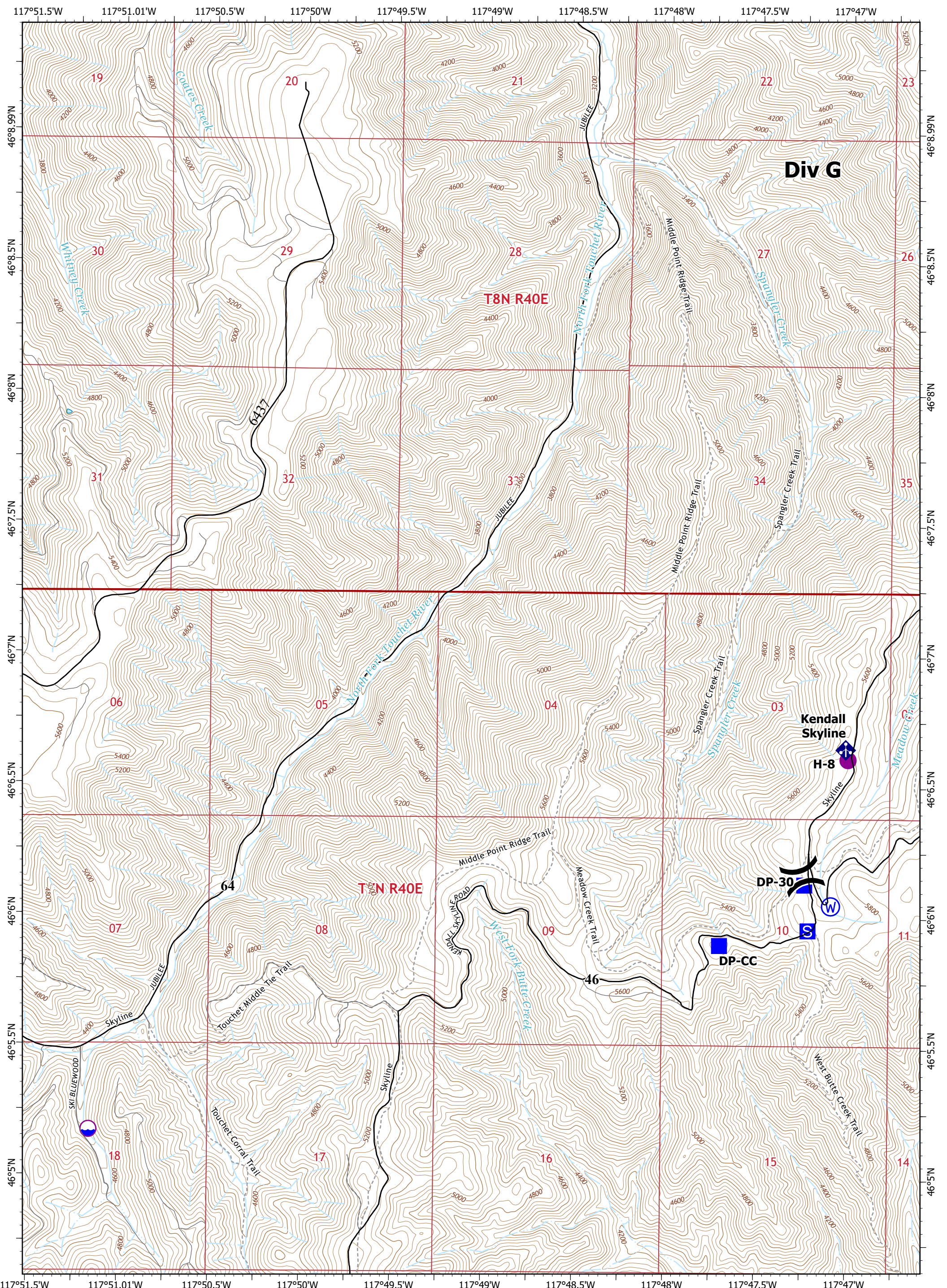


7/15/2021 2044  
Green Ridge  
North American 1983 Datum.

- Helispot
- ⌵ Division Break
- ⌋ Branch Break
- Drop Point
- ⛺ Camp
- Ⓜ Mobile Weather Unit
- ⊗ Completed Dozer Line
- Temporary Flight Restriction
- Fire Edge
- Local Road
- 4WD
- Trail
- Township/Range
- Section
- Perennial Stream
- Intermittent Stream
- Index
- Intermediate
- Perennial Lake
- Roads3digit

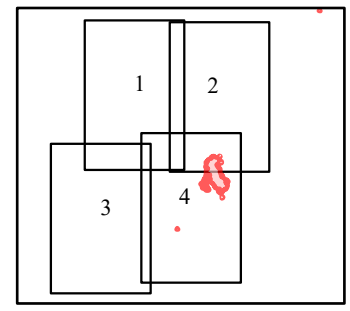


**IAP Map**  
Green Ridge  
ORUMF-000659  
July 16, 2021 day  
  
Appx 392 ac on  
7/14/2021 @1947

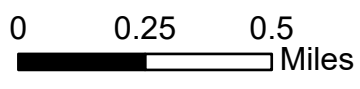
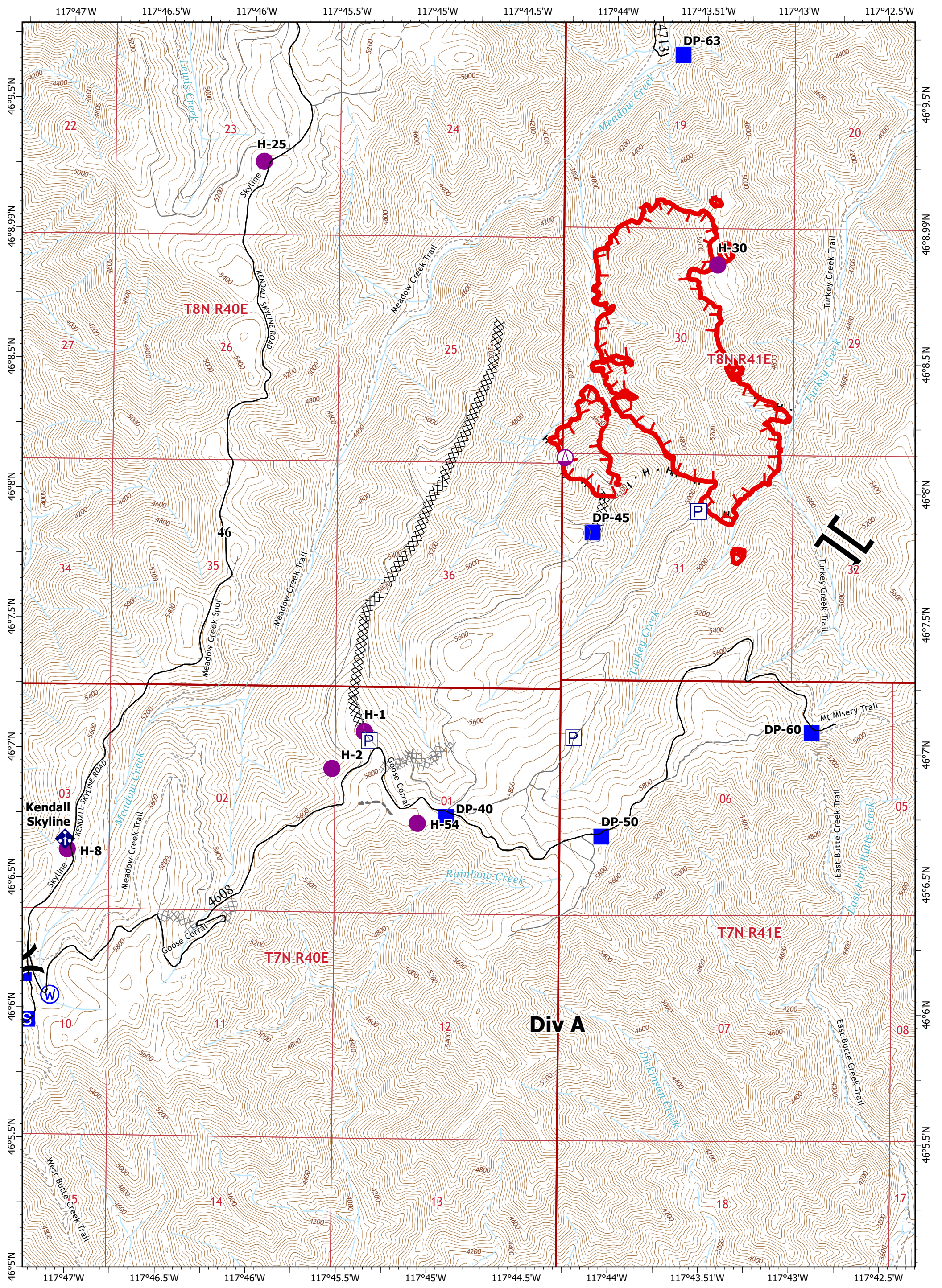


7/15/2021 2045  
Green Ridge  
North American 1983 Datum.

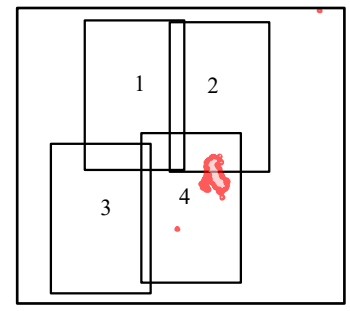
- |                     |                  |                         |
|---------------------|------------------|-------------------------|
| Dip Site            | Local Road       | Index                   |
| Helispot            | 4WD              | Intermediate            |
| Division Break      | Trail            | Depression Intermediate |
| Drop Point          | Township/Range   | Perennial Lake          |
| Staging Area        | Section          | Roads3digit             |
| Mobile Weather Unit | Perennial Stream | Intermittent Stream     |
| Water Source        |                  |                         |



**IAP Map**  
Green Ridge  
ORUMF-000659  
July 16, 2021 day  
  
Appx 392 ac on  
7/14/2021 @1947



- |                     |                      |                     |
|---------------------|----------------------|---------------------|
| Pump                | Water Source         | Trail               |
| Helispot            | Completed Dozer Line | Township/Range      |
| Sling Site          | Completed Hand Line  | Section             |
| Division Break      | Planned Dozer Line   | Perennial Stream    |
| Branch Break        | Other                | Intermittent Stream |
| Drop Point          | Fire Edge            | Index               |
| Staging Area        | Local Road           | Intermediate        |
| Mobile Weather Unit | 4WD                  | 4WD                 |



**IAP Map**  
 Green Ridge  
 ORUMF-000659  
 July 16, 2021 day  
 Appx 392 ac on  
 7/14/2021 @1947