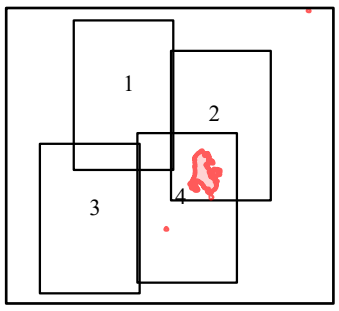


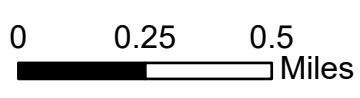
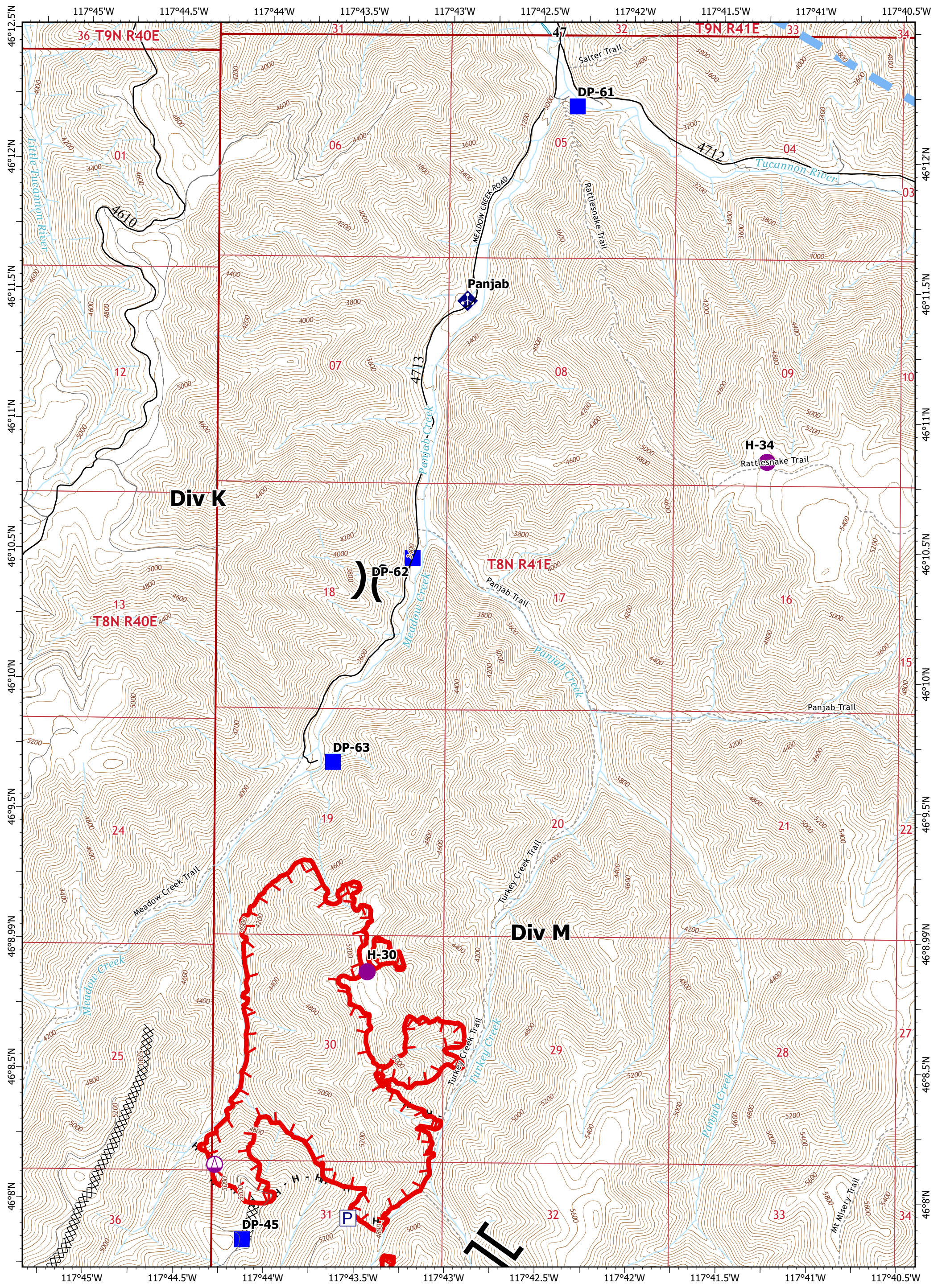
- Dip Site
- Helispot
- Branch Break
- Drop Point
- Camp
- Temporary Flight Restriction

- Local Road
- 4WD
- Trail
- Township/Range
- Section
- Intermittent Stream
- Index
- Intermediate
- Perennial Lake
- Roads3digit
- Perennial Stream



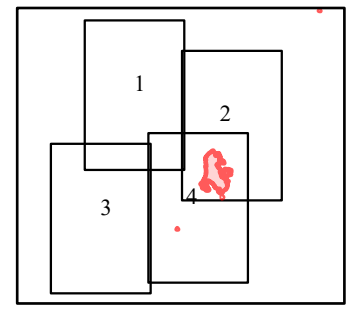
**IAP Map**  
 Green Ridge  
 ORUMF-000659  
 July 17, 2021 day  
 Appx 595 ac on  
 7/15/2021 @2230

7/16/2021 2052  
 Green Ridge  
 North American 1983 Datum.

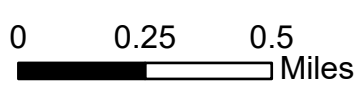
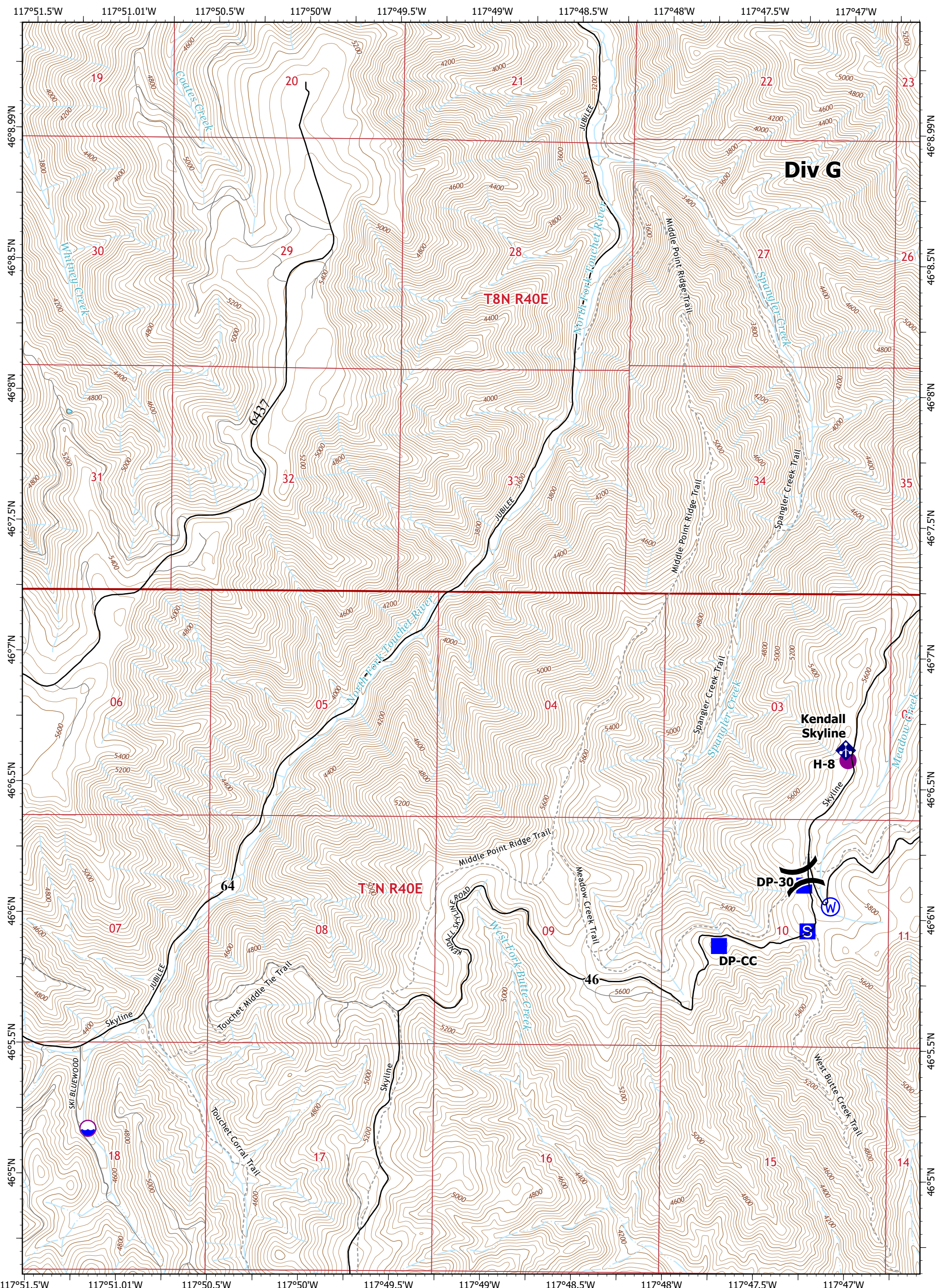


7/16/2021 2052  
Green Ridge  
North American 1983 Datum.

- |                      |                              |                     |
|----------------------|------------------------------|---------------------|
| Pump                 | Completed Hand Line          | Perennial Stream    |
| Helispot             | Temporary Flight Restriction | Intermittent Stream |
| Sling Site           | Fire Edge                    | Index               |
| Division Break       | Local Road                   | Perennial Lake      |
| Branch Break         | 4WD                          | Roads3digit         |
| Drop Point           | Trail                        |                     |
| Mobile Weather Unit  | Township/Range               |                     |
| Completed Dozer Line | Section                      |                     |

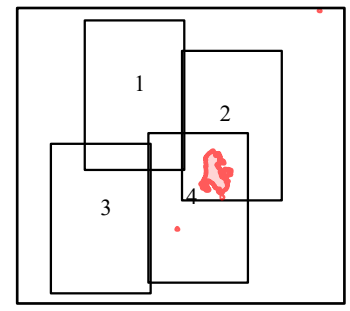


**IAP Map**  
Green Ridge  
ORUMF-000659  
July 17, 2021 day  
  
Appx 595 ac on  
7/15/2021 @2230

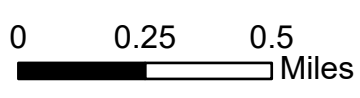
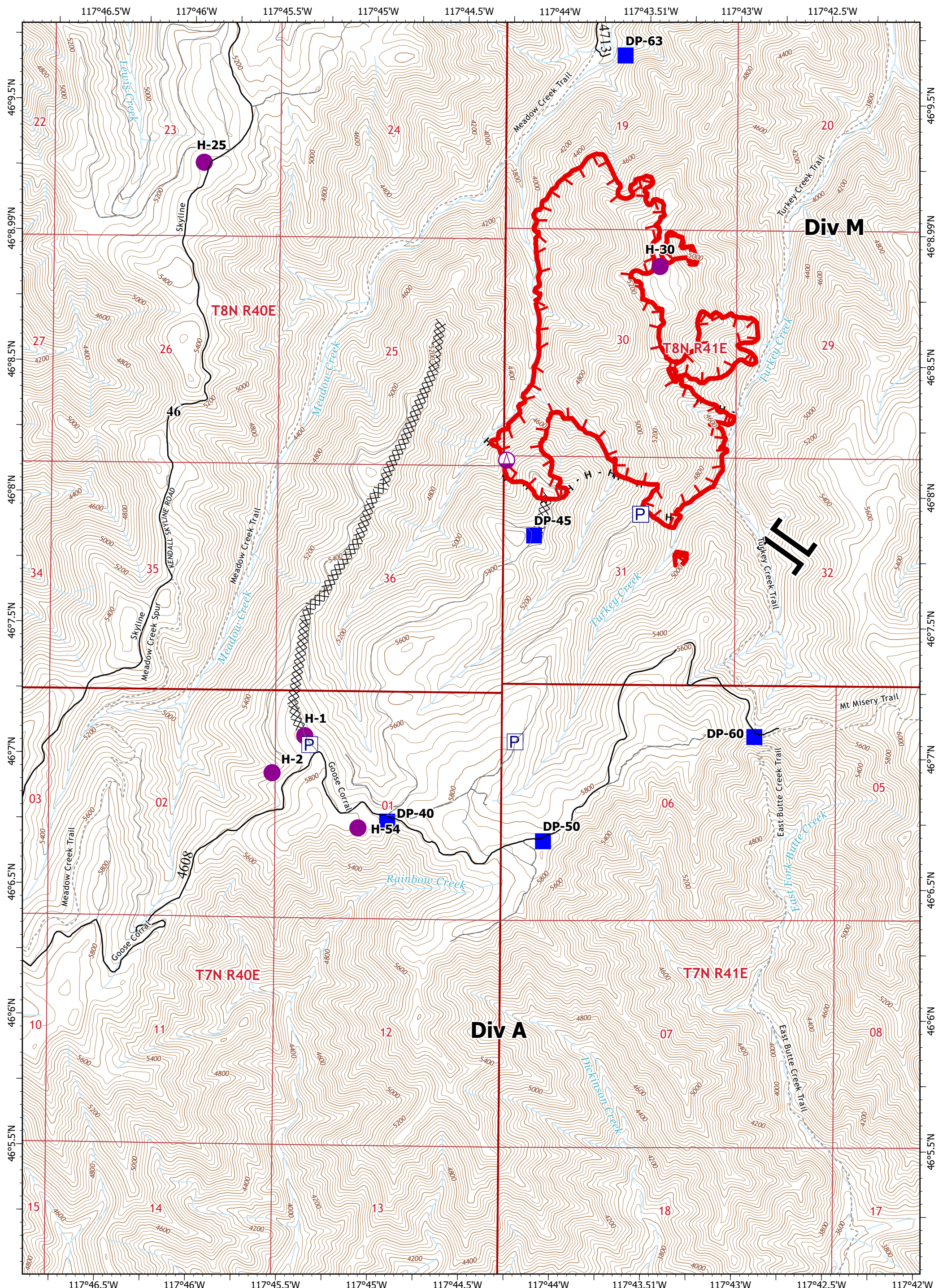


7/16/2021 2053  
Green Ridge  
North American 1983 Datum.

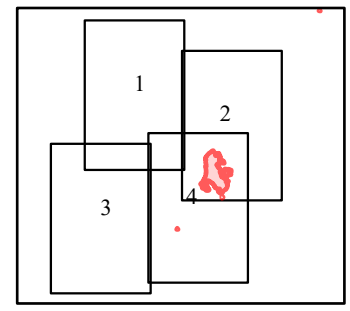
- |                     |                  |                         |
|---------------------|------------------|-------------------------|
| Dip Site            | Local Road       | Index                   |
| Helispot            | 4WD              | Intermediate            |
| Division Break      | Trail            | Depression Intermediate |
| Drop Point          | Township/Range   | Perennial Lake          |
| Staging Area        | Section          | Roads3digit             |
| Mobile Weather Unit | Perennial Stream | Intermittent Stream     |
| Water Source        |                  |                         |



**IAP Map**  
Green Ridge  
ORUMF-000659  
July 17, 2021 day  
  
Appx 595 ac on  
7/15/2021 @2230



- P Pump
- Helispot
- ⚠ Sling Site
- Branch Break
- DP Drop Point
- ⚡ Mobile Weather Unit
- Completed Dozer Line
- Completed Hand Line
- Fire Edge
- Local Road
- 4WD
- Trail
- Township/Range
- Section
- Perennial Stream
- Intermittent Stream
- Index
- Intermediate
- Roads3digit



**IAP Map**  
 Green Ridge  
 ORUMF-000659  
 July 17, 2021 day  
 Appx 595 ac on  
 7/15/2021 @2230

7/16/2021 2053  
 Green Ridge  
 North American 1983 Datum.