

Maloney Mt. Zone

Wooten Zone

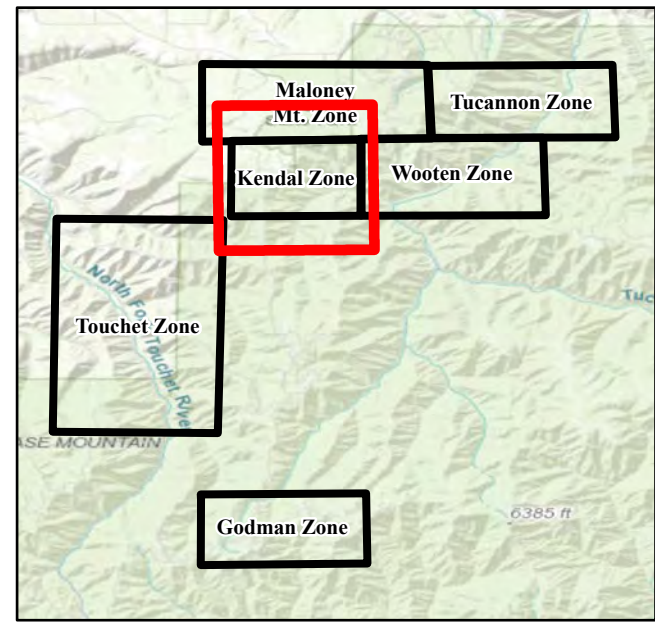
Kendal Zone

H-29

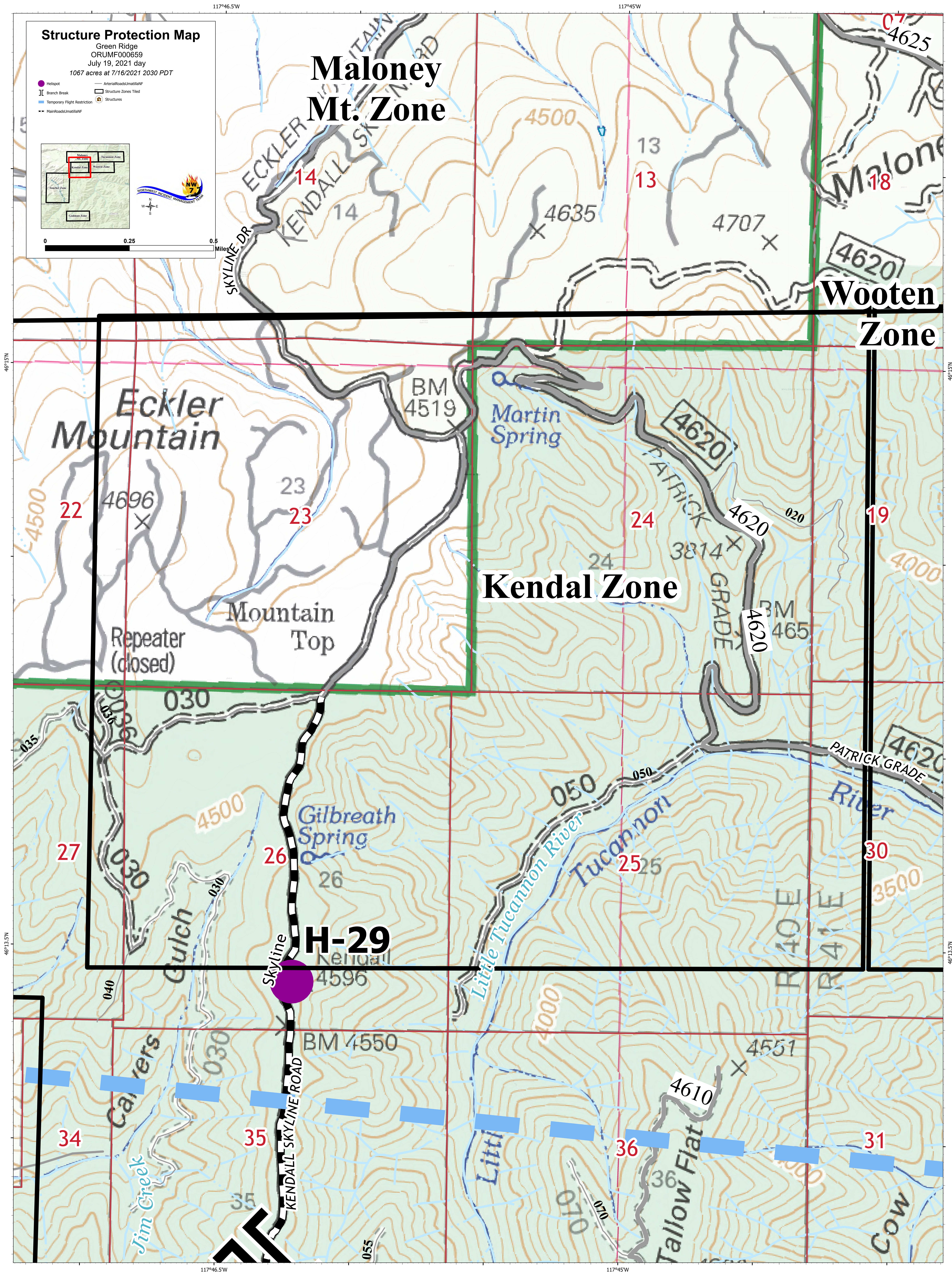
Structure Protection Map

Green Ridge
ORUMF000659
July 19, 2021 day
1067 acres at 7/16/2021 2030 PDT

- Helipoint
- ┆ Branch Break
- ▬ Temporary Flight Restriction
- ⋈ MainRoads/mtallNF
- ▬ ArterialRoads/mtallNF
- ▭ Structure Zones Tiled
- ⊙ Structures



0 0.25 0.5 Miles

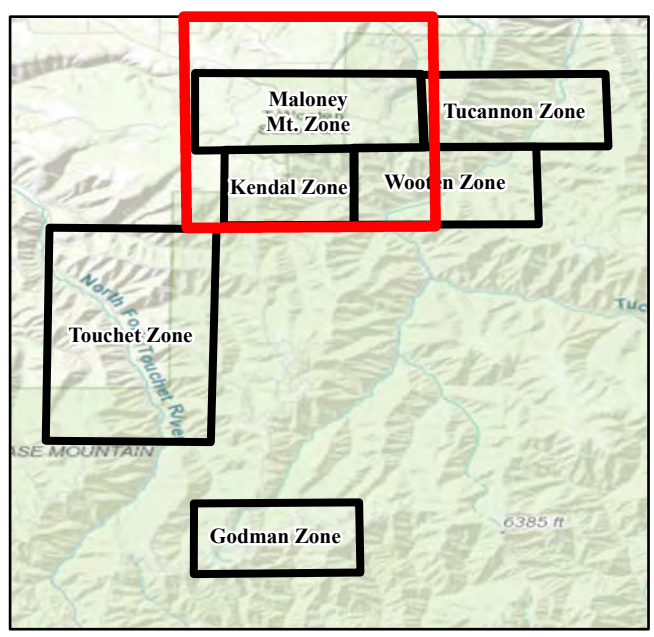


Structure Protection Map

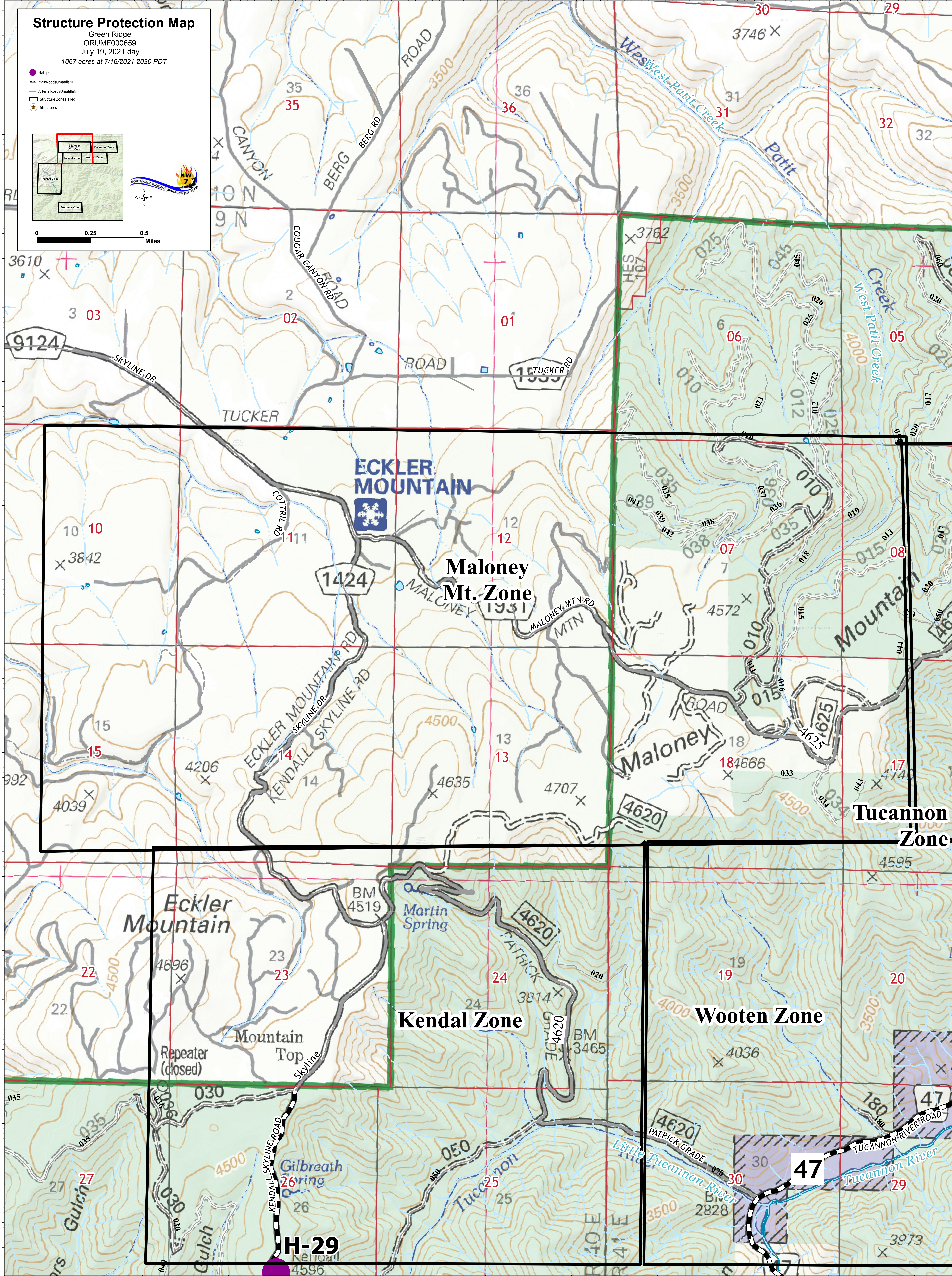
Green Ridge
ORUMF000659
July 19, 2021 day

1067 acres at 7/16/2021 2030 PDT

- Heliport
- ✕ MainRoads/UmatillaNF
- ArterialRoads/UmatillaNF
- ▭ Structure Zones Tiled
- 🏠 Structures



0 0.25 0.5 Miles

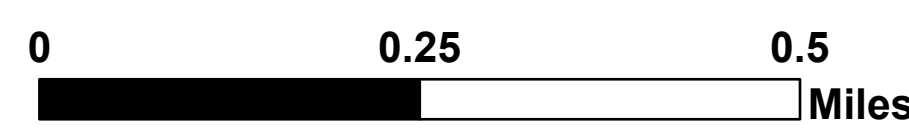
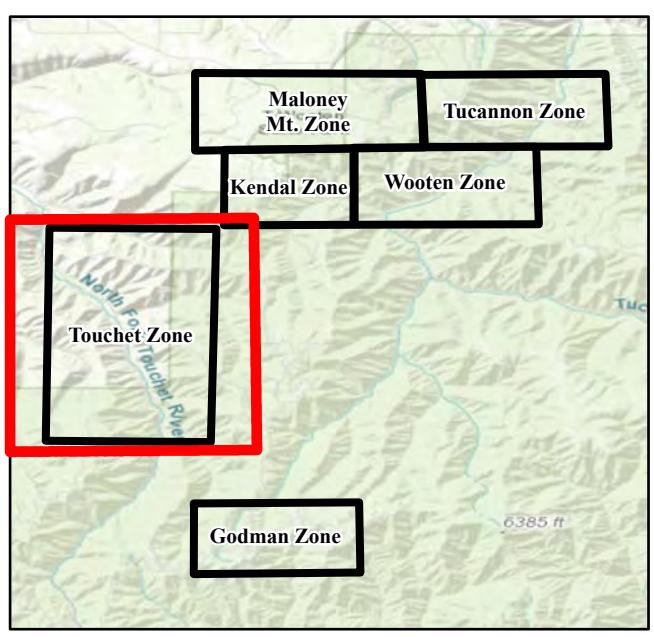


Structure Protection Map

Green Ridge
ORUMF000659
July 19, 2021 day

1067 acres at 7/16/2021 2030 PDT

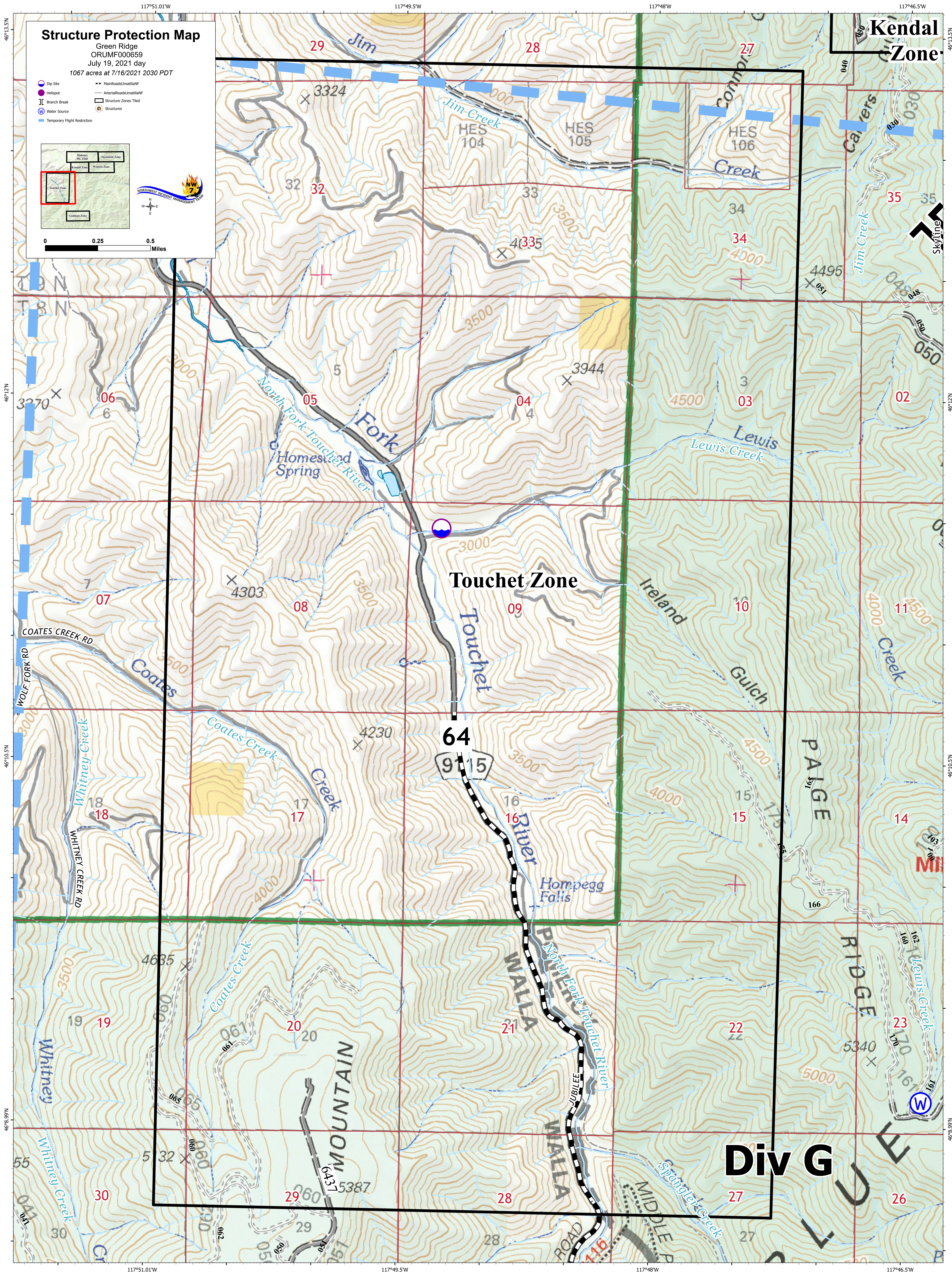
- Dip Site
- Hotspot
- Branch Break
- Water Source
- Temporary Flight Restriction
- MainRoads/UmatillaNF
- ArterialRoads/UmatillaNF
- Structure Zones Tiled
- Structures



Kendal Zone

Touchet Zone

Div G



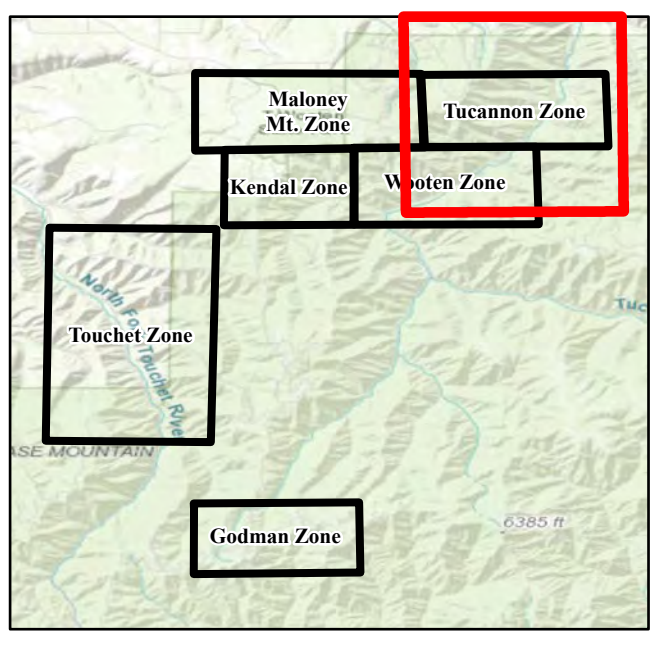
Structure Protection Map

Green Ridge
ORUMF000659

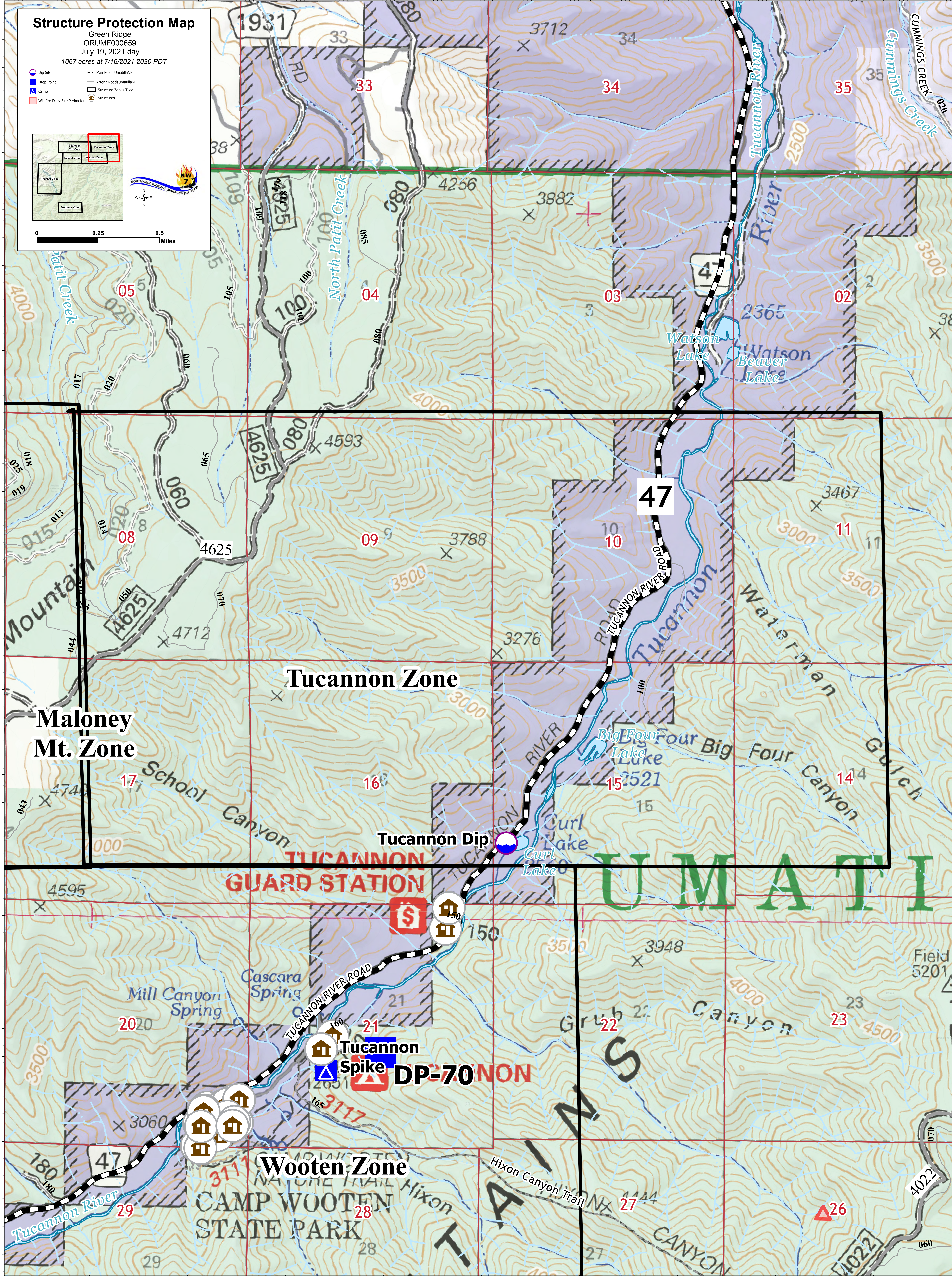
July 19, 2021 day

1067 acres at 7/16/2021 2030 PDT

- Dip Site
- Drop Point
- Camp
- Wildfire Daily Fire Perimeter
- MainRoadsUmattiNF
- ArterialRoadsUmattiNF
- Structure Zones Tiled
- Structures



0 0.25 0.5 Miles



Tucannon Zone

Maloney Mt. Zone

Wooten Zone

Tucannon Dip

Tucannon Spike DP-70

TUCANNON GUARD STATION

CAMP WOOTEN STATE PARK

UMATI

TAINNS

Structure Protection Map

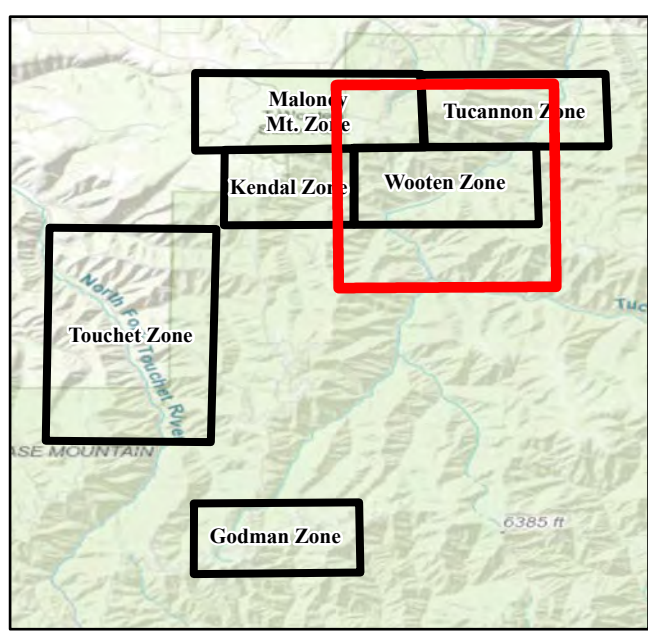
Green Ridge

ORUMF000659

July 19, 2021 day

1067 acres at 7/16/2021 2030 PDT

- Dip Site
- Hellspot
- Division Break
- Drop Point
- Camp
- Hazard
- Temporary Flight Restriction
- MainRoadsLimitation
- ArterialRoadsLimitation
- Structure Zones Tiled
- Structures



0 0.25 0.5 Miles

