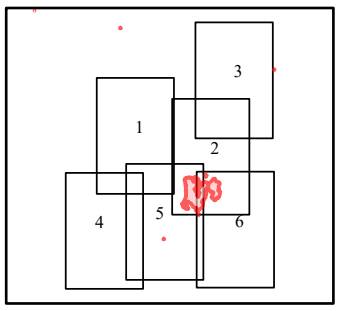


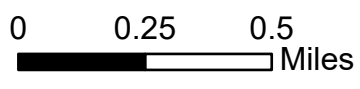
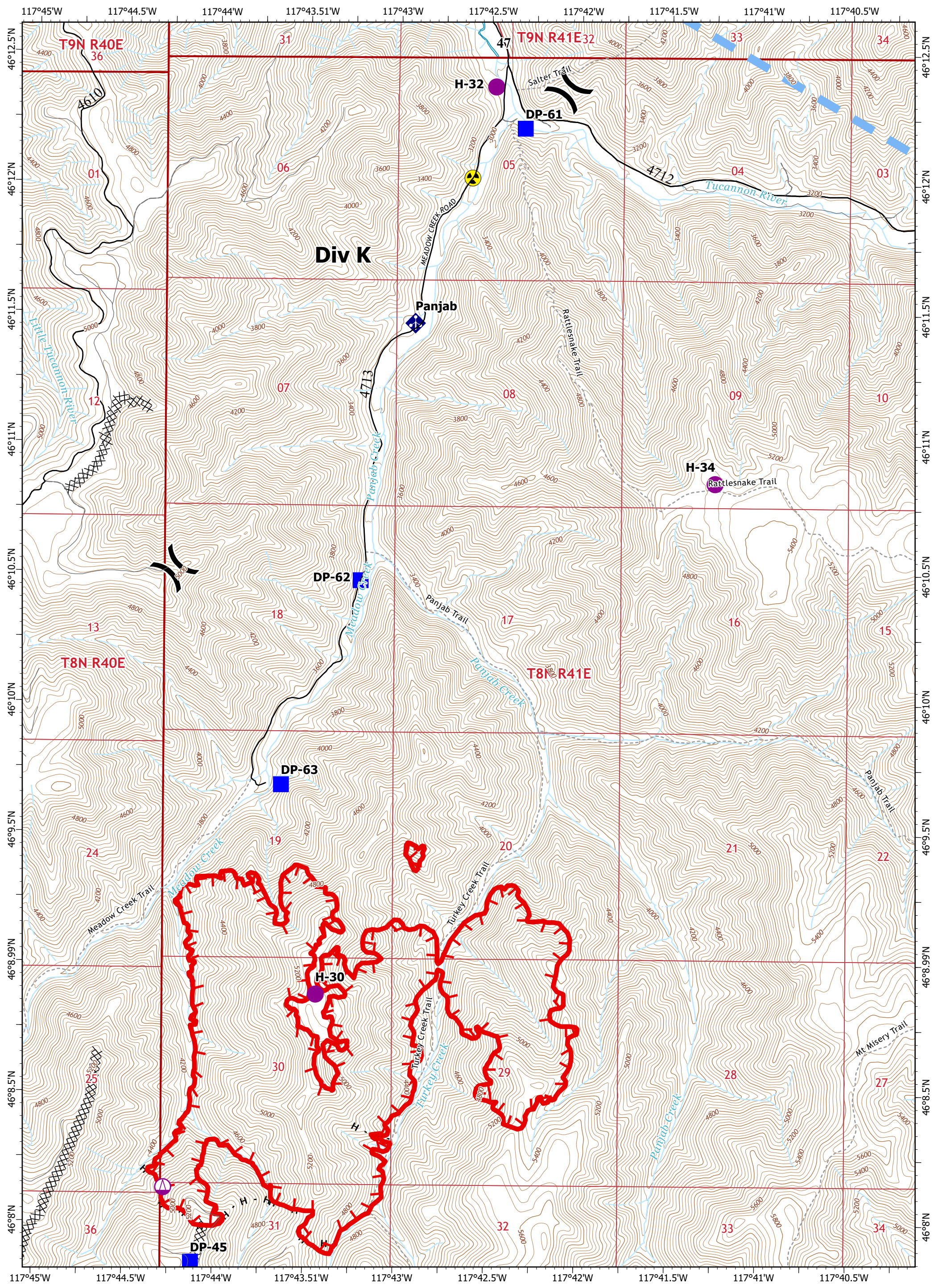
7/18/2021 2001

North American 1983 Datum.

- Dip Site
- Helispot
- Branch Break
- Drop Point
- Camp
- Water Source
- Completed Dozer Line
- Temporary Flight Restriction
- Perennial Stream
- Intermittent Stream
- Local Road
- 4WD
- Trail
- Township/Range
- Section
- Perennial Lake
- Index
- Intermediate



**IAP Map**  
 Green Ridge  
 ORUMF-000659  
 July 19, 2021 day  
 Appx 1,067 ac on  
 7/16/2021 @2030

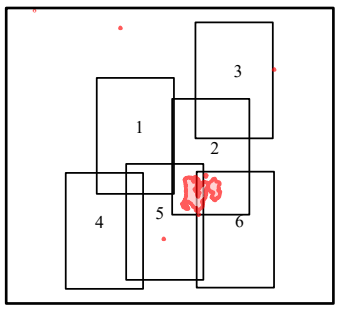


7/18/2021 2001

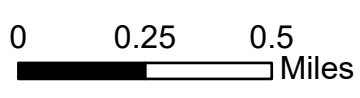
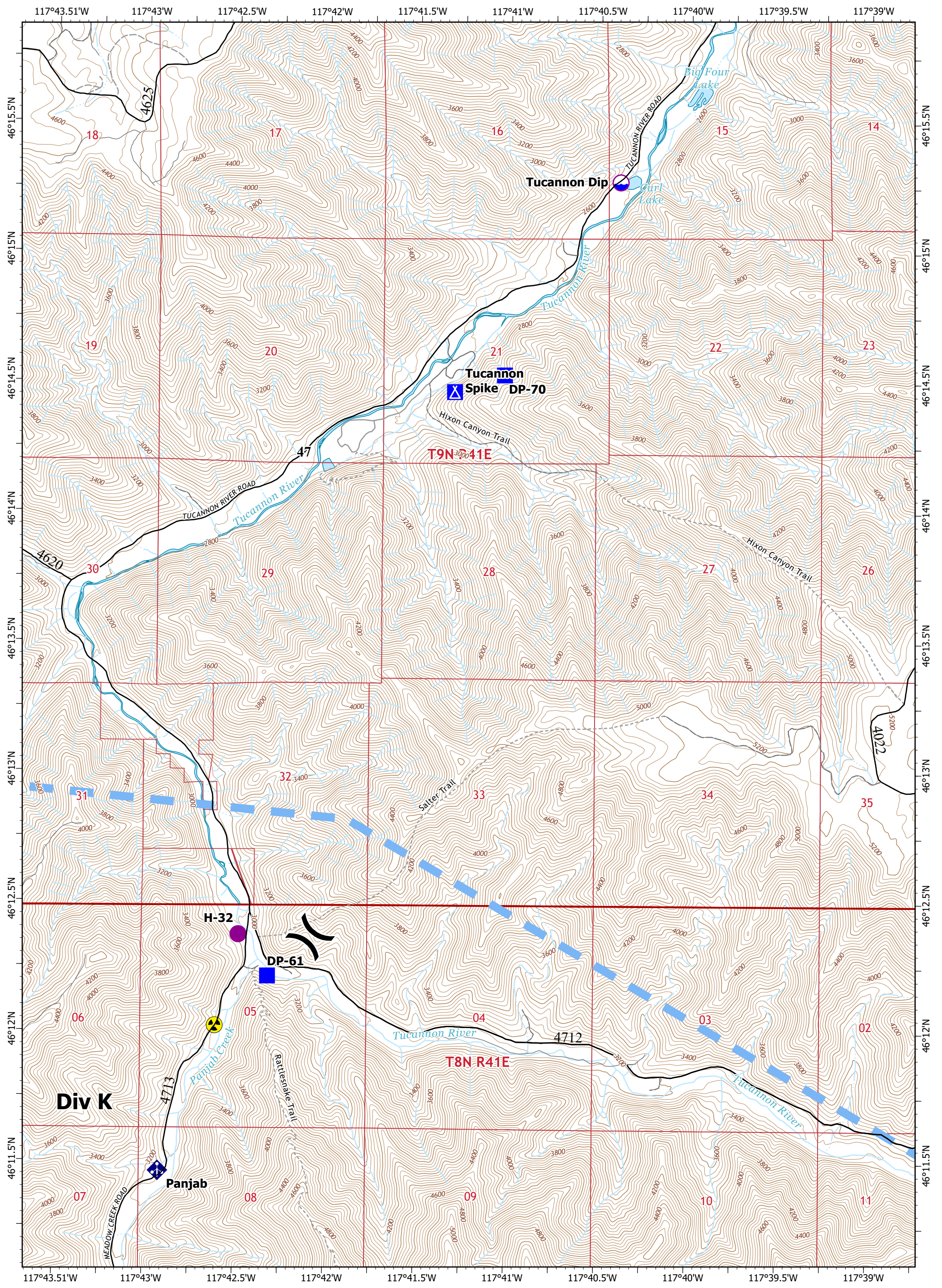
North American 1983 Datum.

- Helispot
- ⚠ Sling Site
- ) Division Break
- Drop Point
- Ⓜ Mobile Weather Unit
- ☠ Hazard
- ⊗ Completed Dozer Line
- H Completed Hand Line
- Temporary Flight Restriction
- ┌ Fire Edge
- Local Road
- 4WD
- Trail
- Township/Range

- Section
- Perennial Stream
- Intermittent Stream
- Index
- Intermediate
- Perennial Lake



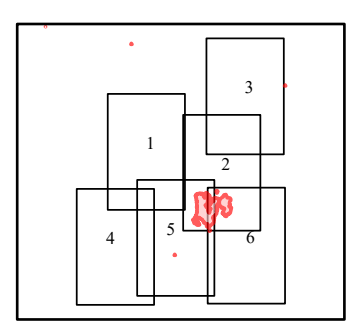
**IAP Map**  
 Green Ridge  
 ORUMF-000659  
 July 19, 2021 day  
 Appx 1,067 ac on  
 7/16/2021 @2030



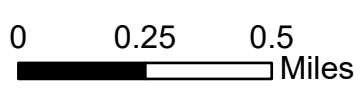
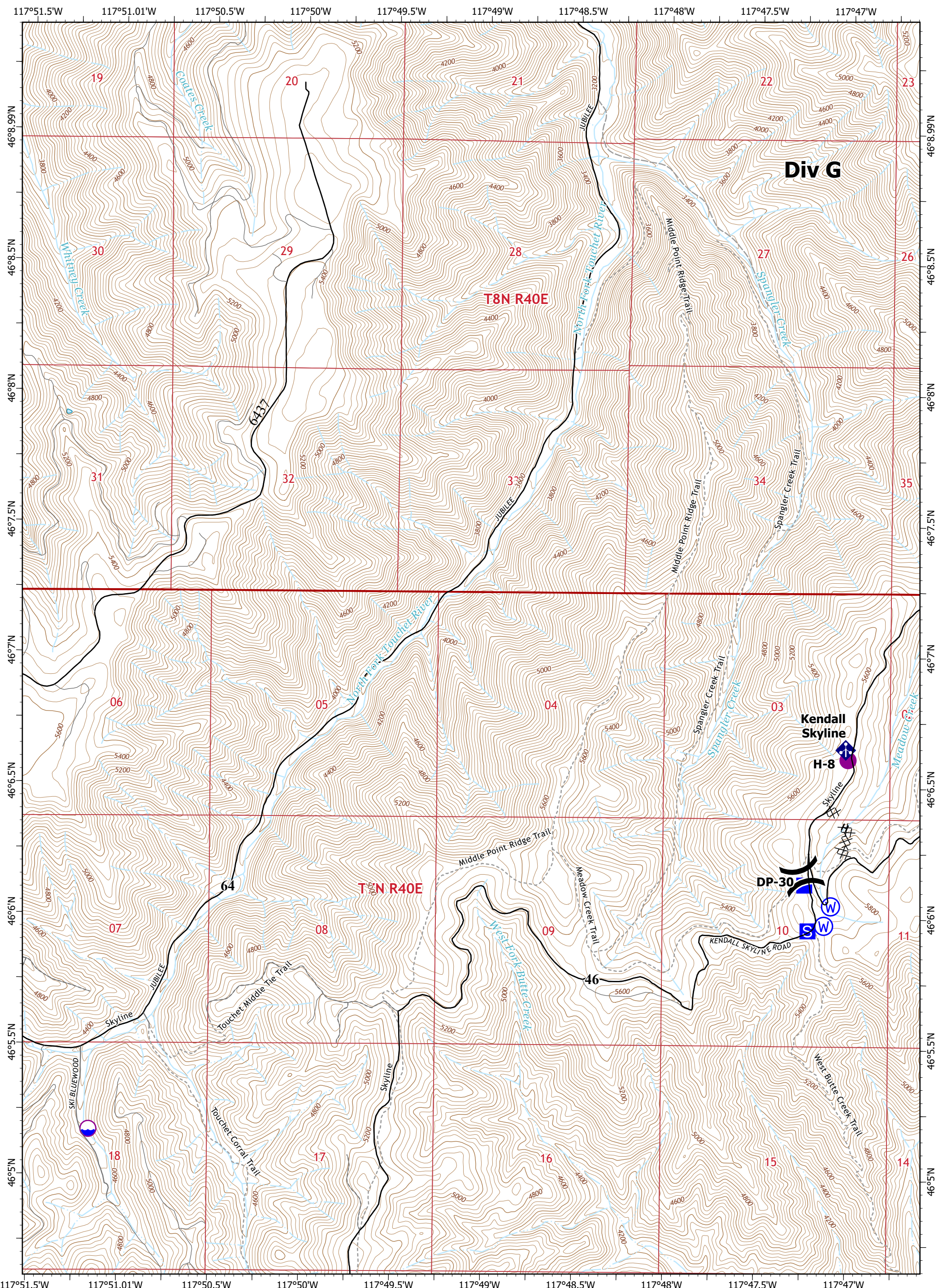
7/18/2021 2001

North American 1983 Datum.

- Dip Site
- Helispot
- Division Break
- Drop Point
- Camp
- Mobile Weather Unit
- Hazard
- Temporary Flight Restriction
- Local Road
- 4WD
- Trail
- Township/Range
- Section
- Perennial Stream
- Intermittent Stream
- Index
- Intermediate
- Perennial Lake
- Perennial Lake



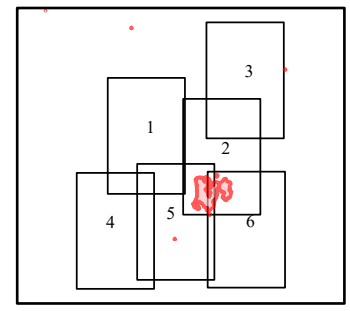
**IAP Map**  
 Green Ridge  
 ORUMF-000659  
 July 19, 2021 day  
 Appx 1,067 ac on  
 7/16/2021 @2030



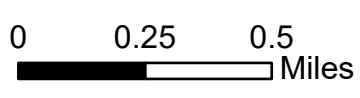
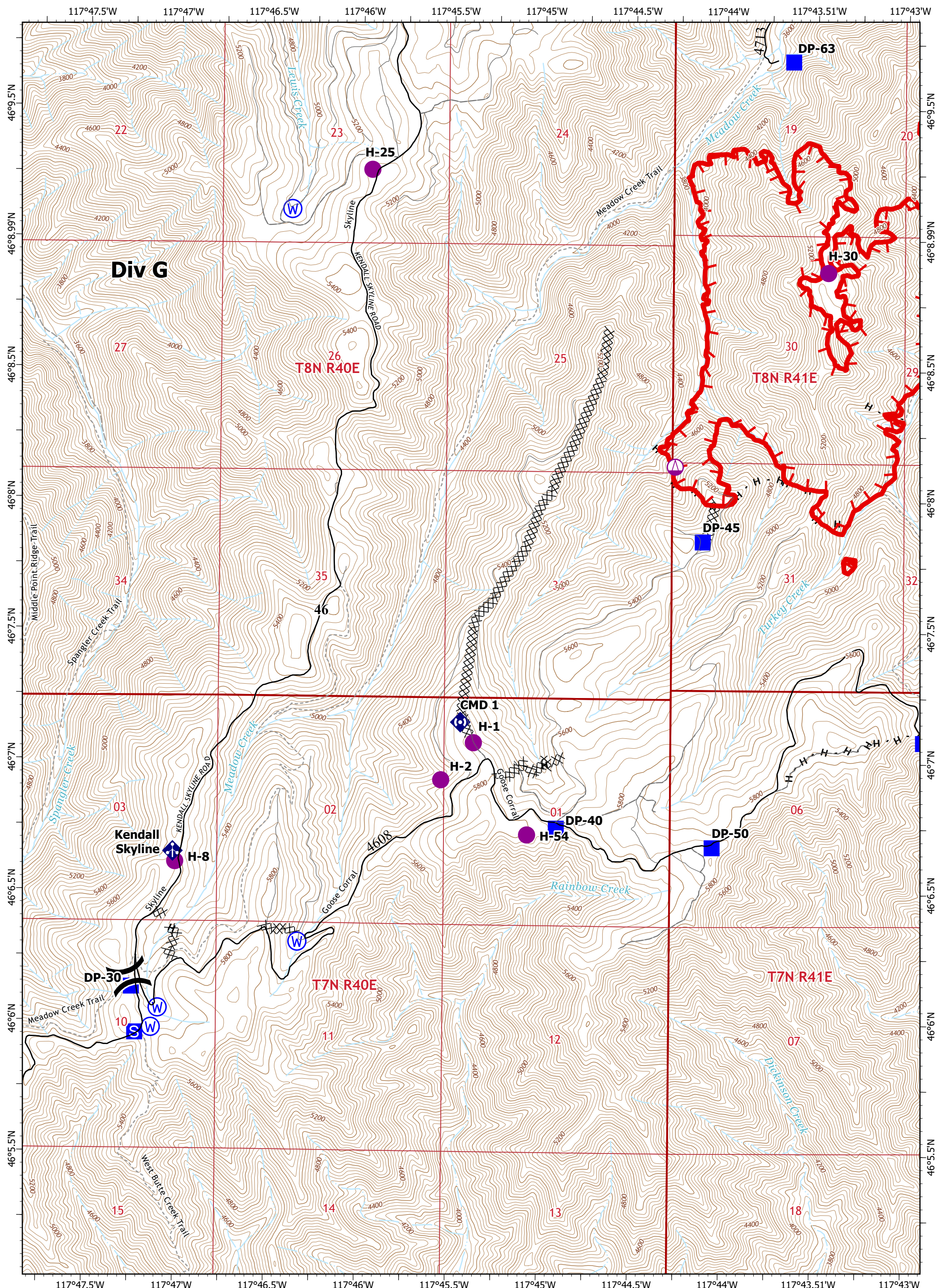
7/18/2021 2002

North American 1983 Datum.

- Dip Site
- Helispot
- Division Break
- Drop Point
- Staging Area
- Mobile Weather Unit
- Water Source
- Completed Dozer Line
- Completed Hand Line
- Local Road
- 4WD
- Trail
- Township/Range
- Section
- Perennial Stream
- Intermittent Stream
- Index
- Intermediate
- Depression Intermediate
- Perennial Lake



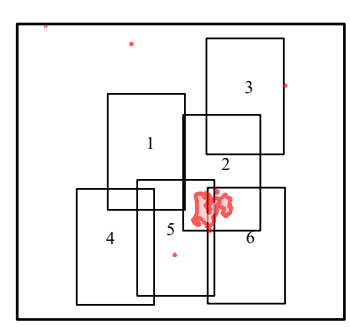
**IAP Map**  
 Green Ridge  
 ORUMF-000659  
 July 19, 2021 day  
 Appx 1,067 ac on  
 7/16/2021 @2030



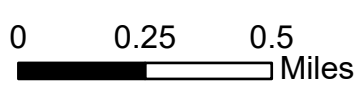
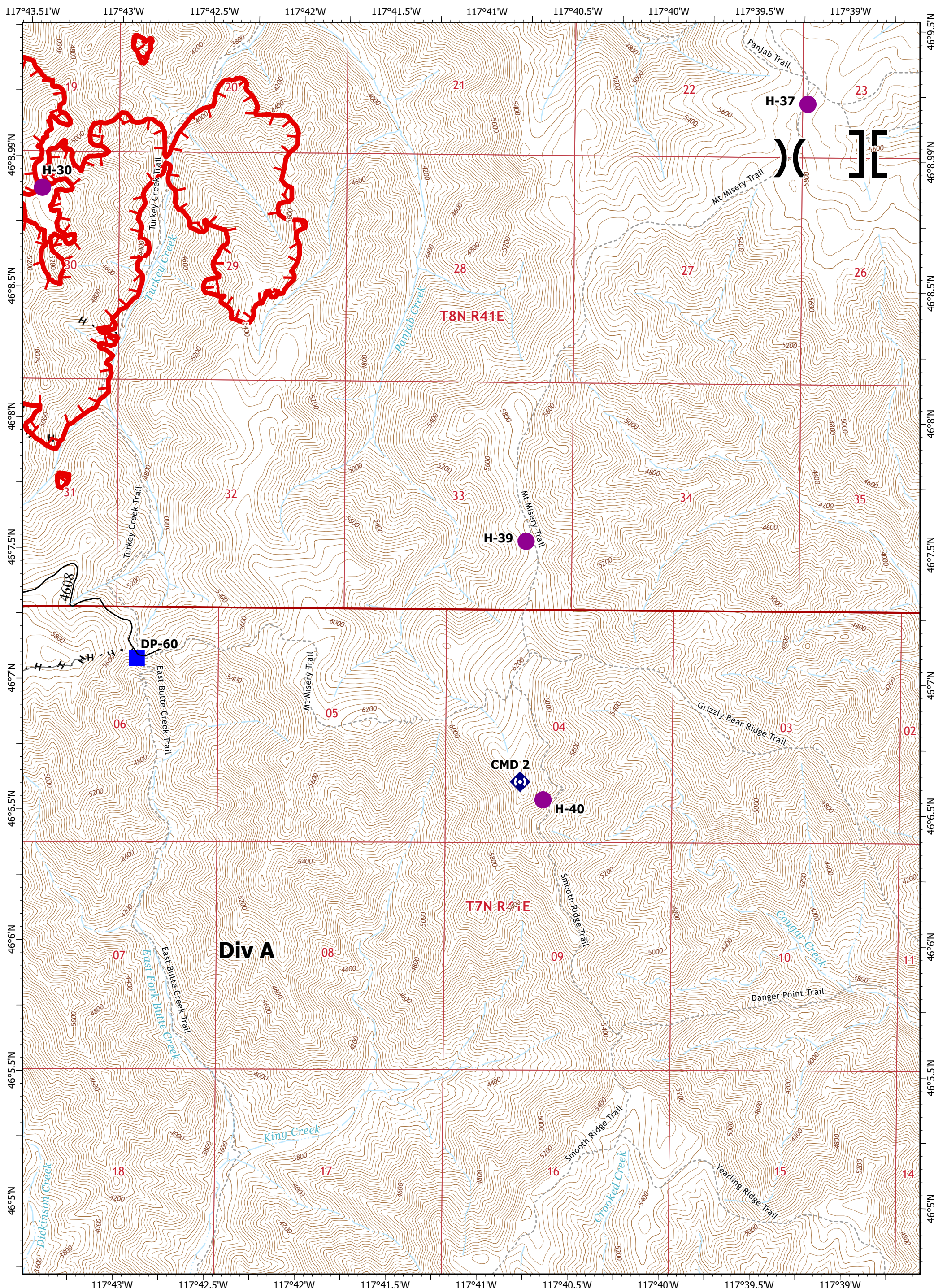
7/18/2021 2002

North American 1983 Datum.

- Helispot
- ⊕ Sling Site
- ) Division Break
- Drop Point
- S Staging Area
- ⬢ Mobile Weather Unit
- ⬢ Repeater
- ⊙ Water Source
- XX Completed Dozer Line
- H Completed Hand Line
- ┆ Fire Edge
- Local Road
- 4WD
- Trail
- Township/Range
- Section
- Perennial Stream
- Intermittent Stream
- Index
- Intermediate

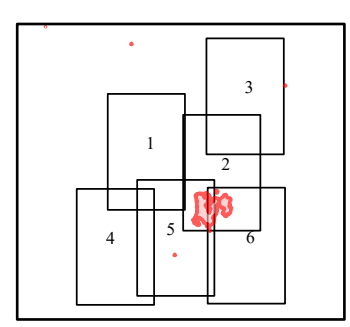


**IAP Map**  
 Green Ridge  
 ORUMF-000659  
 July 19, 2021 day  
 Appx 1,067 ac on  
 7/16/2021 @2030



7/18/2021 2002  
North American 1983 Datum.

- Helispot
- H Completed Hand Line
- Section
- ) Division Break
- ┌ Fire Edge
- Perennial Stream
- | Branch Break
- Intermittent Stream
- Drop Point
- Index
- ◆ Repeater
- Township/Range
- 4WD
- - - Trail
- Intermediate



**IAP Map**  
Green Ridge  
ORUMF-000659  
July 19, 2021 day  
  
Appx 1,067 ac on  
7/16/2021 @2030