



117°52'W 117°51.01'W 117°50'W 117°49'W 117°48'W 117°47'W 117°46'W 117°45'W 117°44'W 117°43'W 117°42'W 117°41'W 117°40'W 117°39'W 117°38'W 117°37'W

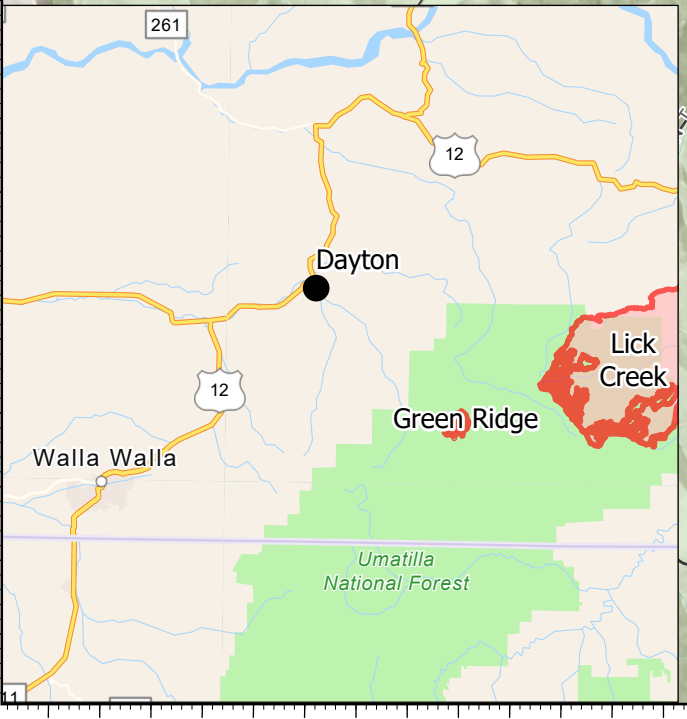
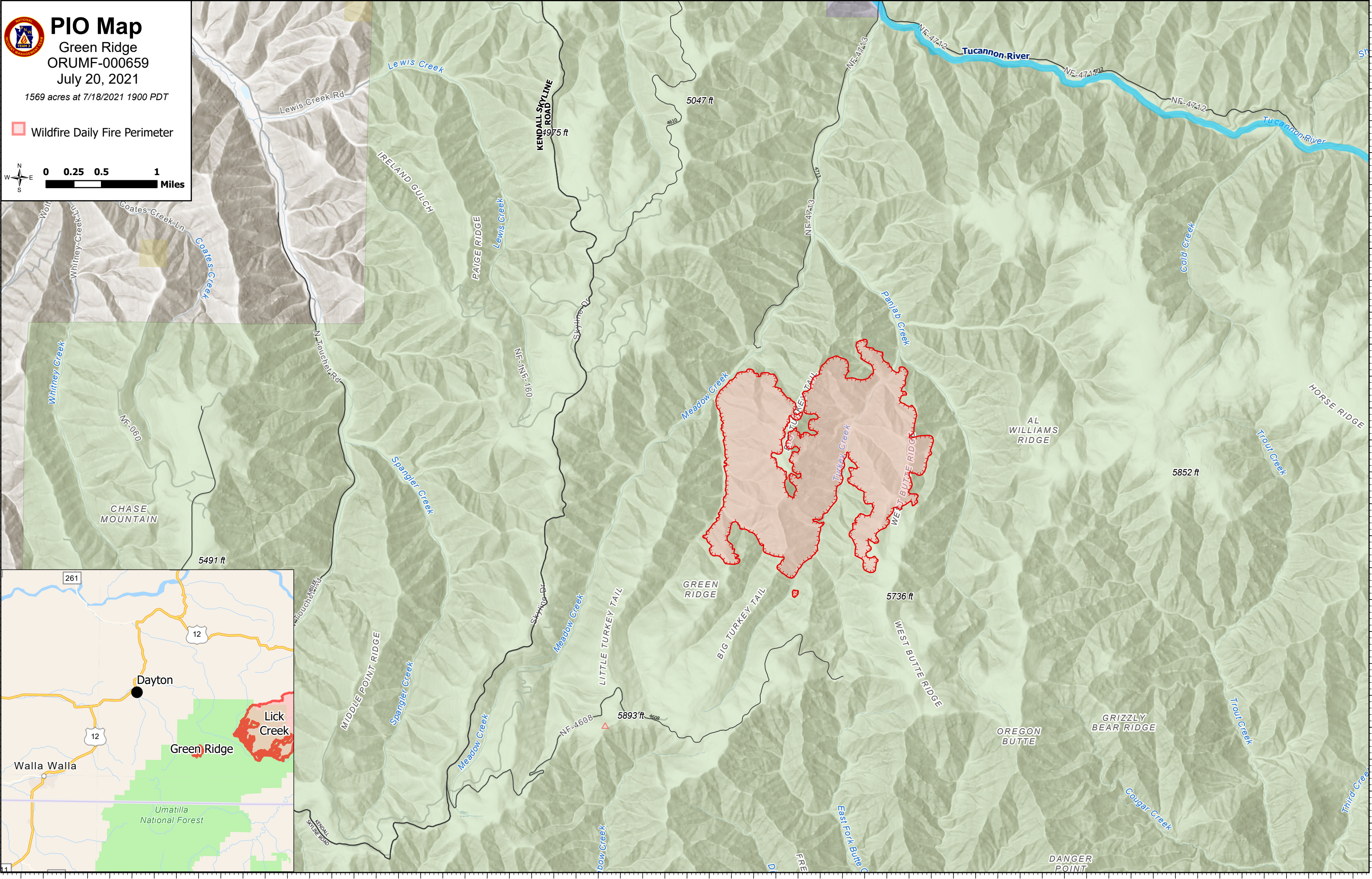


PIO Map
 Green Ridge
 ORUMF-000659
 July 20, 2021
 1569 acres at 7/18/2021 1900 PDT

Wildfire Daily Fire Perimeter



0 0.25 0.5 1 Miles



117°52'W 117°51.01'W 117°50'W 117°49'W 117°48'W 117°47'W 117°46'W 117°45'W 117°44'W 117°43'W 117°42'W 117°41'W 117°40'W 117°39'W 117°38'W 117°37'W

46°12'N
46°11'N
46°10'N
46°8.99'N
46°8'N
46°7'N
46°6'N

46°12'N
46°11'N
46°10'N
46°8.99'N
46°8'N
46°7'N
46°6'N