

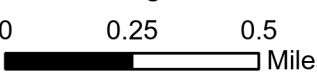
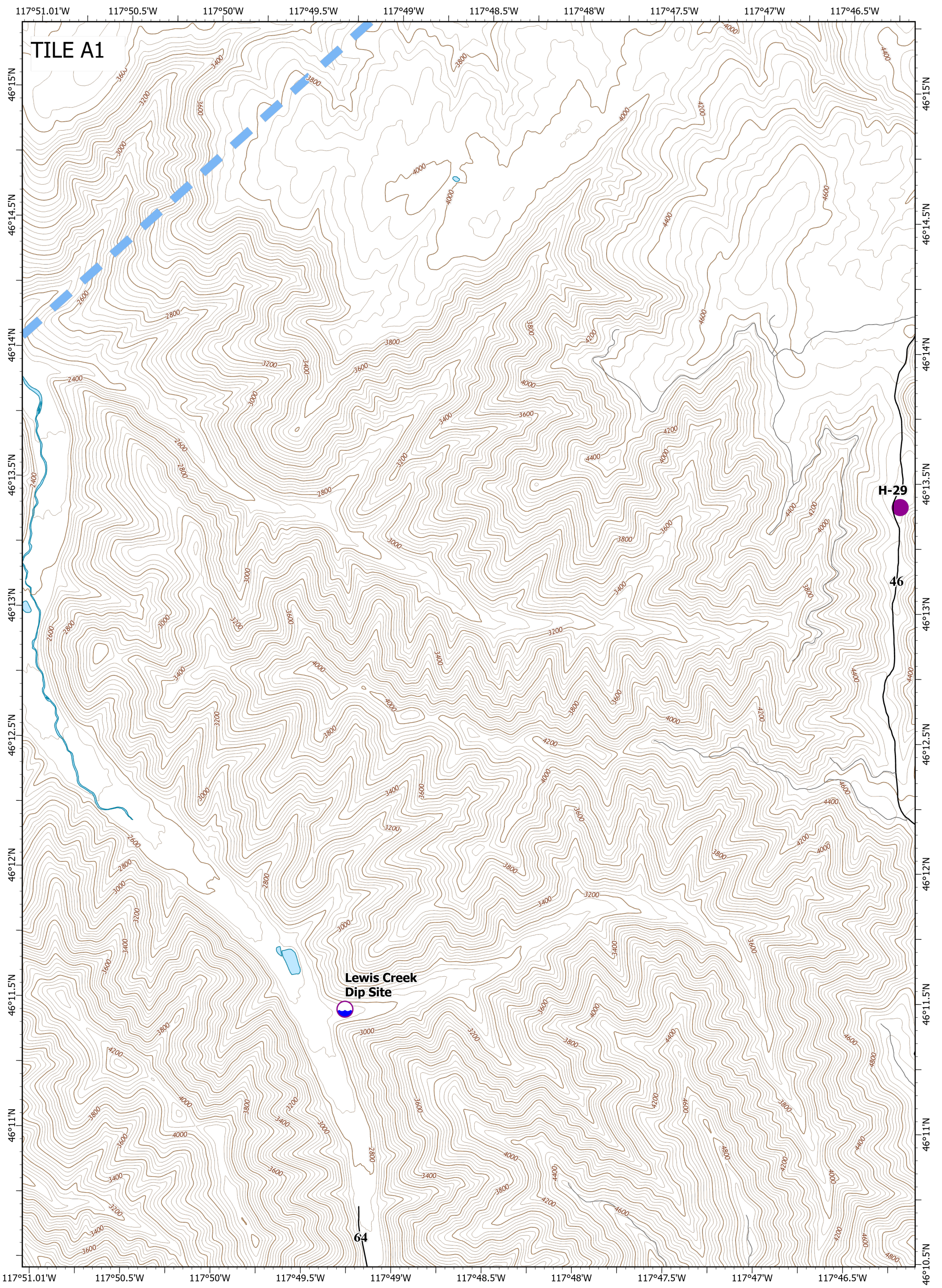
0 1 2 3 Miles

7/21/2021 2144

North American 1983 Datum.

- |                 |                    |                      |                  |                |
|-----------------|--------------------|----------------------|------------------|----------------|
| Expressway      | Tunnel             | Pipeline             | Nonearthen Dam   | Sink           |
| Secondary Hwy   | Trail              | Perennial Stream     | Earthen Dam      | Tunnel         |
| Local Connector | Runway             | Canal/Ditch          | Flume            | Perennial Lake |
| Local Road      | Township/Range     | Coastline            | Levee            | Perennial Lake |
| Ramp            | Land Grant         | Underground Conduit  | Nonearthen Shore | Division Break |
| 4WD             | Section Protracted | Underground Pipeline | Rapids/Waterfall | Event Polygon  |
| Ferry           | Section            | Intermittent Stream  | Reef             |                |

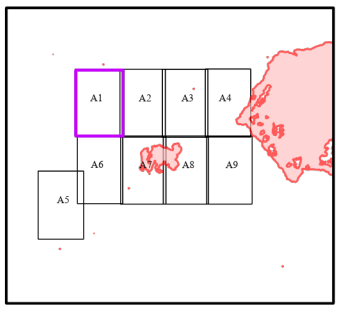
**IAP Map**  
 Green Ridge  
 ORUMF-000659  
 July 22, 2021 day  
 Appx 3,248 ac on  
 7/20/2021 @1900



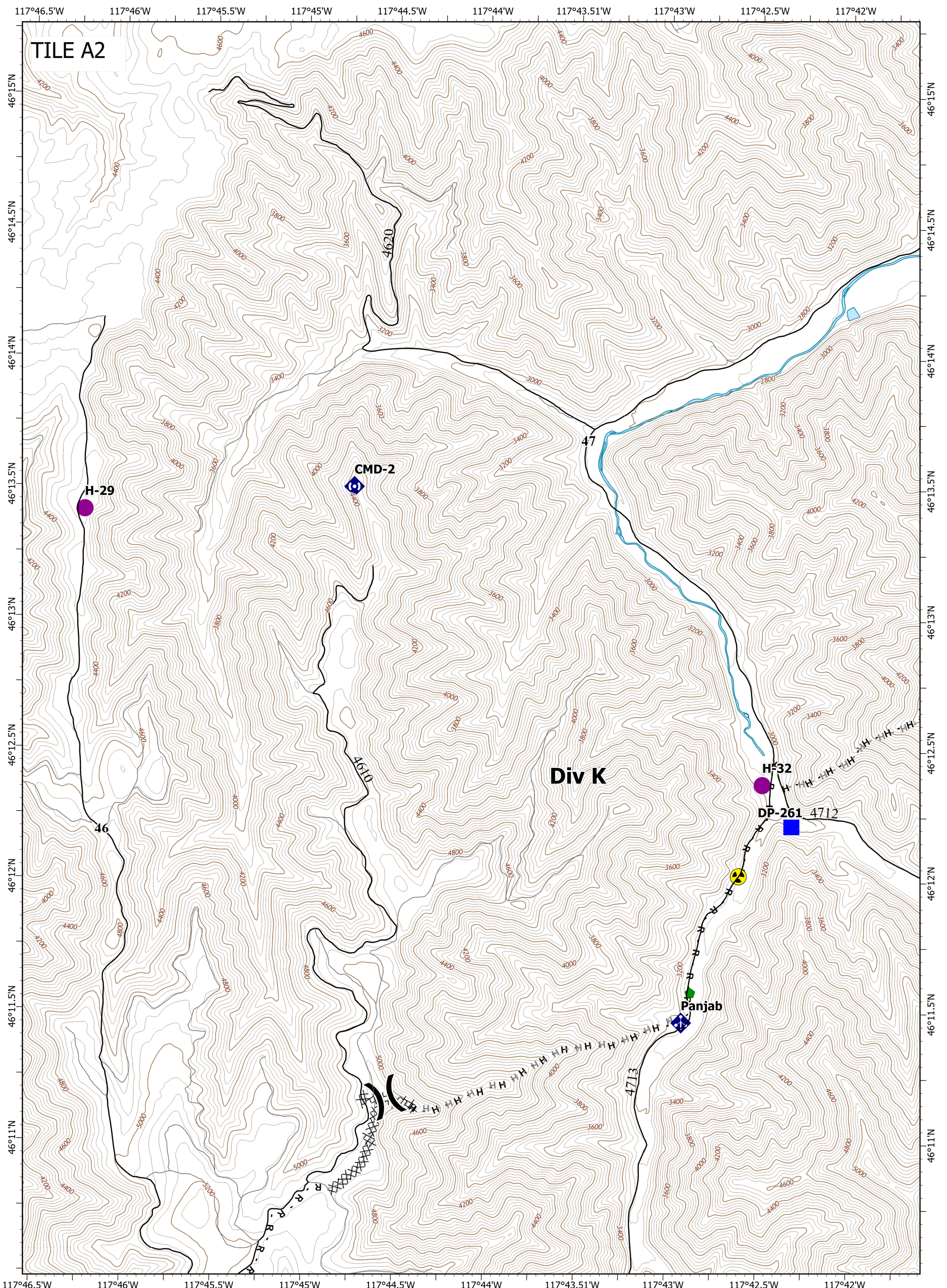
7/21/2021 2147

North American 1983 Datum. Lat/Long

Dip Site	Tunnel	Coastline	Reef
Helispot	Trail	Underground Conduit	Sink
Temporary Flight Restriction	Runway	Underground Pipeline	Tunnel
Expressway	Township/Range	Intermittent Stream	Index
Secondary Hwy	Land Grant	Nonearthen Dam	Intermediate
Local Connector	Section Protracted	Earthen Dam	Perennial Lake
Local Road	Section	Flume	Perennial Lake
Ramp	Pipeline	Levee	
4WD	Perennial Stream	Nonearthen Shore	
Ferry	Canal/Ditch	Rapids/Waterfall	



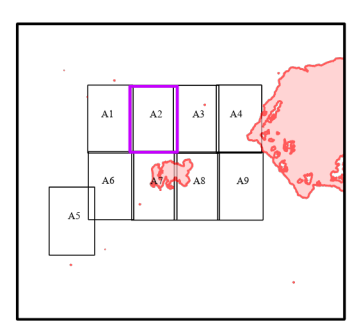
**IAP Map**  
 Green Ridge  
 ORUMF-000659  
 July 22, 2021 day  
 Appx 3,248 ac on  
 7/20/2021 @1900



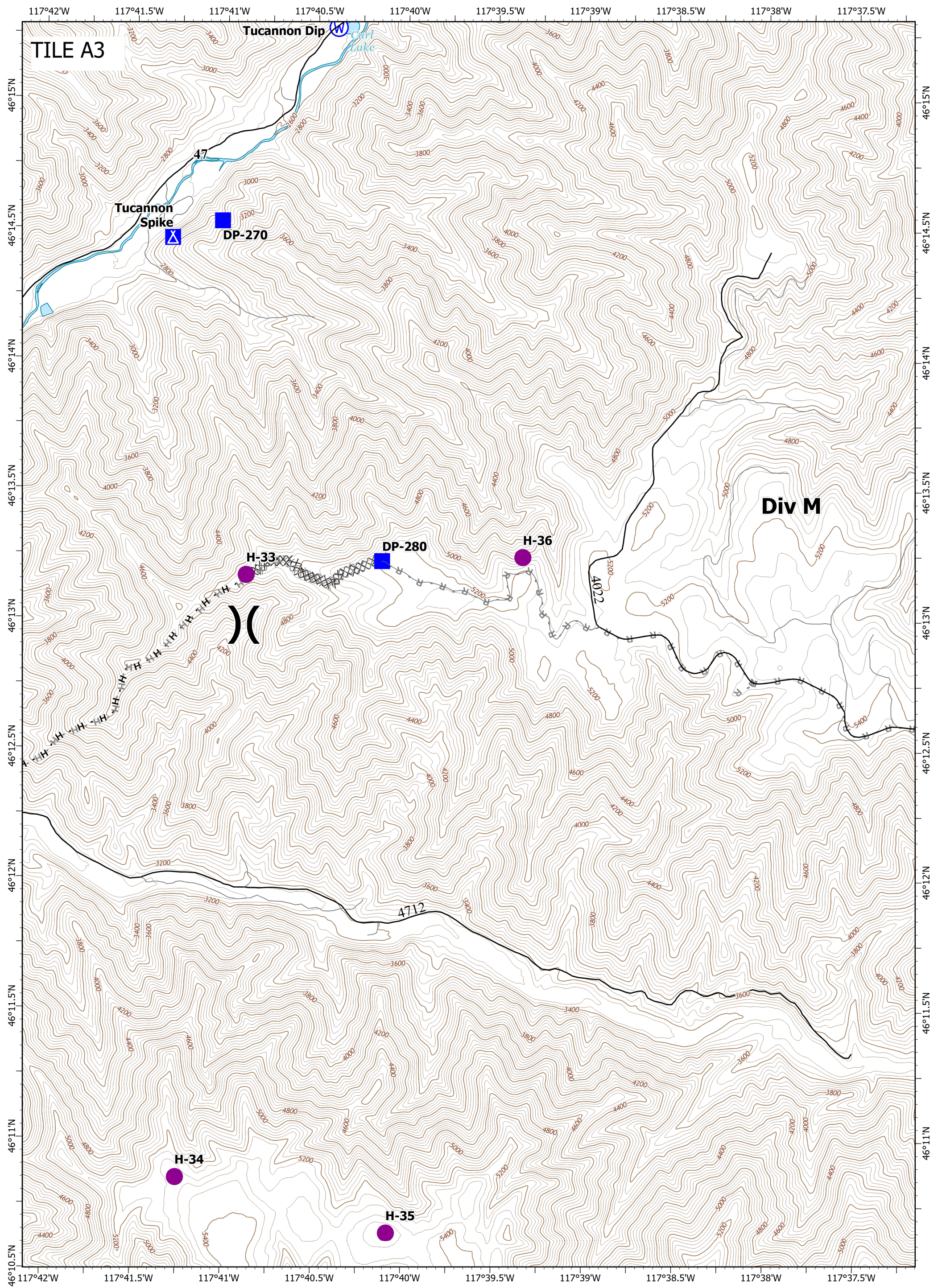
7/21/2021 2147

North American 1983 Datum. LatLong

Helispot	Planned Hand Line	Runway	Underground Pipeline	Tunnel
Division Break	Expressway	Township/Range	Intermittent Stream	Index
Drop Point	Secondary Hwy	Land Grant	Nonearthen Dam	Intermediate
Repair Point	Local Connector	Section Protracted	Earthen Dam	Perennial Lake
Mobile Weather Unit	Local Road	Section	Flume	Perennial Lake
Repeater	Ramp	Pipeline	Levee	
Hazard	4WD	Perennial Stream	Nonearthen Shore	
Completed Dozer Line	Ferry	Canal/Ditch	Rapids/Waterfall	
Completed Hand Line	Tunnel	Coastline	Reef	
Completed Road as Line	Trail	Underground Conduit	Sink	



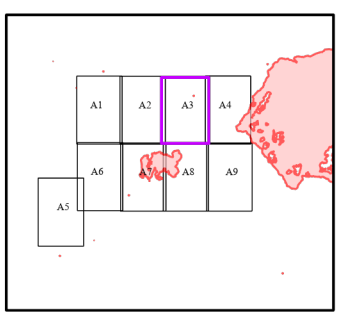
**IAP Map**  
 Green Ridge  
 ORUMF-000659  
 July 22, 2021 day  
 Appx 3,248 ac on  
 7/20/2021 @1900



0 0.25 0.5 Miles

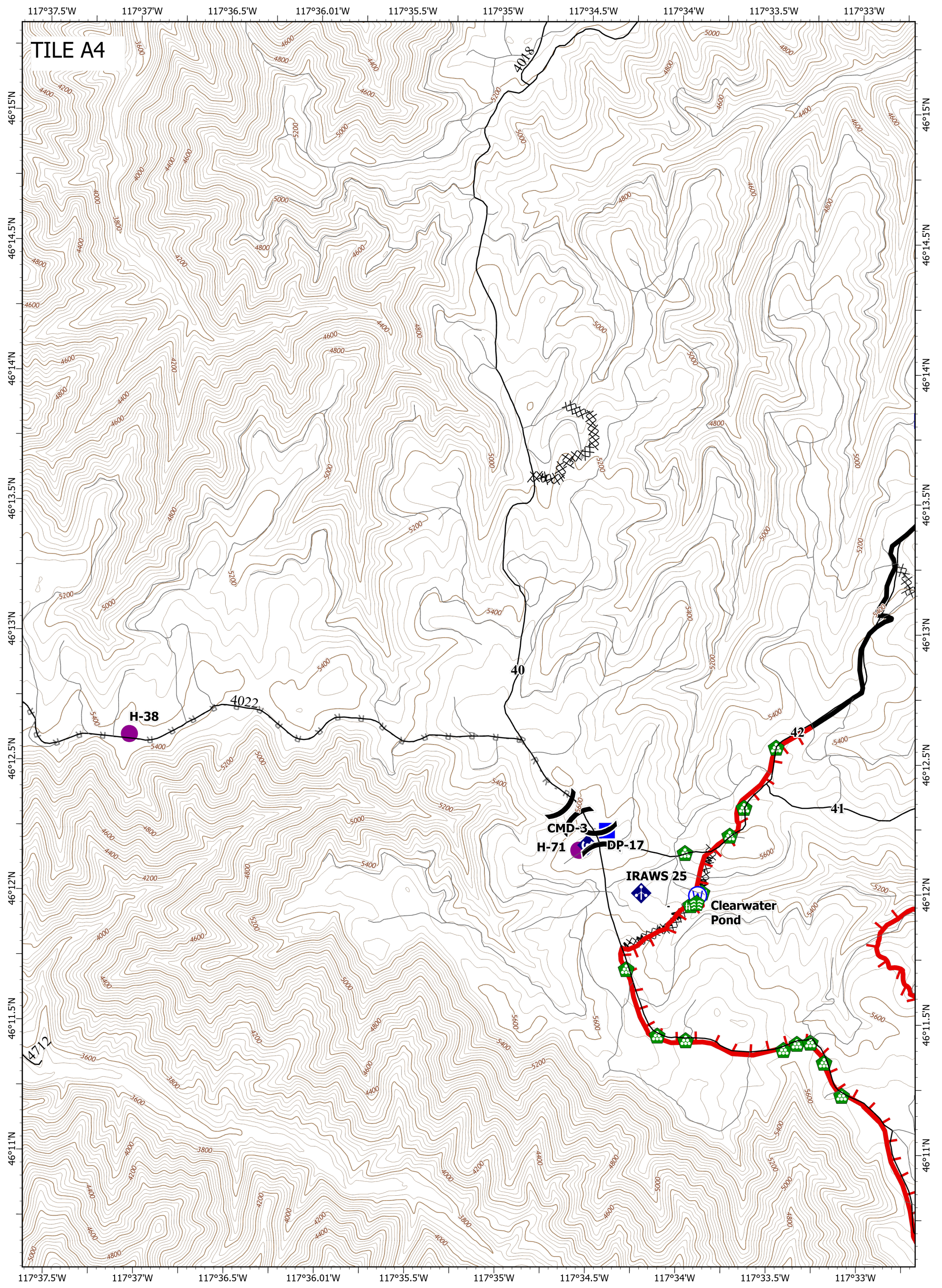
7/21/2021 2147

● Helispot	— Expressway	□ Township/Range	— Intermittent Stream	— Index
⌘ Division Break	— Secondary Hwy	□ Land Grant	— Nonearthen Dam	— Intermediate
■ Drop Point	— Local Connector	□ Section Protracted	— Earthen Dam	■ Perennial Lake
⊠ Camp	— Local Road	□ Section	— Flume	■ Perennial Lake
⊙ Water Source	— Ramp	— Pipeline	— Levee	
⊗ Completed Dozer Line	— 4WD	— Perennial Stream	— Nonearthen Shore	
H Completed Hand Line	— Ferry	— Canal/Ditch	— Rapids/Waterfall	
⊗ Planned Dozer Line	— Tunnel	— Coastline	— Sink	
H Planned Hand Line	— Trail	— Underground Conduit	— Tunnel	
⊗ Planned Road as Line	□ Runway	— Underground Pipeline		



**IAP Map**  
 Green Ridge  
 ORUMF-000659  
 July 22, 2021 day  
 Appx 3,248 ac on  
 7/20/2021 @1900

North American 1983 Datum. LatLong

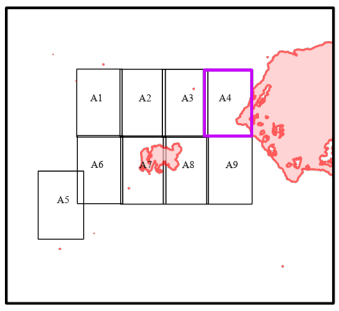


0 0.25 0.5 Miles

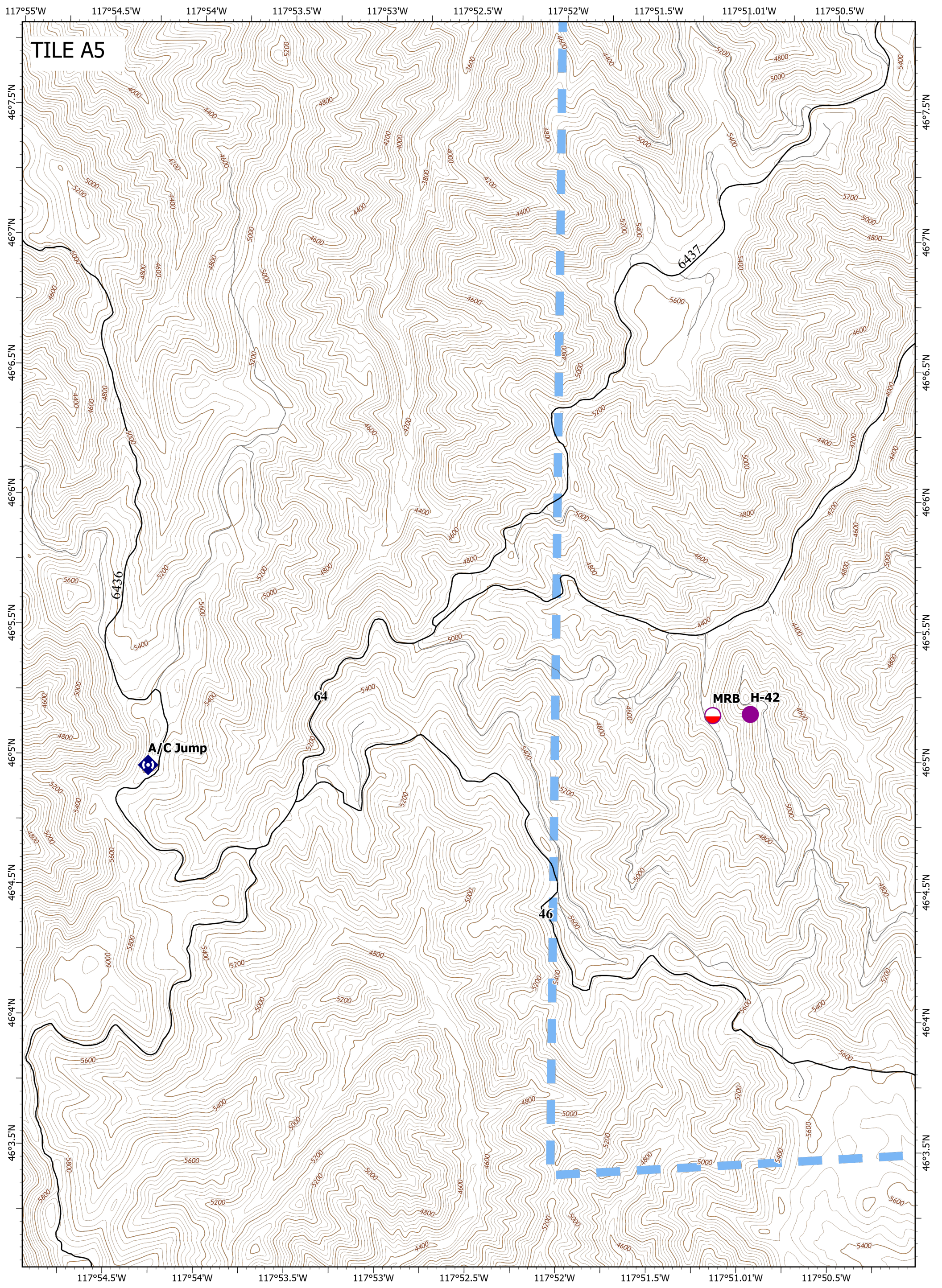
7/21/2021 2147

North American 1983 Datum. LatLong

Helispot	Completed Mixed Construction Line	Tunnel	Underground Conduit
Division Break	Planned Road as Line	Trail	Underground Pipeline
Drop Point	Fire Edge	Runway	Intermittent Stream
Stream Crossing	Contained Line	Township/Range	Nonearthen Dam
Landing or Log Deck	Expressway	Land Grant	Earthen Dam
Fence - Cut/Damaged	Secondary Hwy	Section Protracted	Flume
Mobile Weather Unit	Local Connector	Section	Pipeline
Repeater	Local Road	Canal/Ditch	Perennial Stream
Water Source	Ramp	Coastline	Nonearthen Shore
Completed Dozer Line	4WD	Rapids/Waterfall	Rapids/Waterfall
Completed Hand Line	Ferry	Sink	



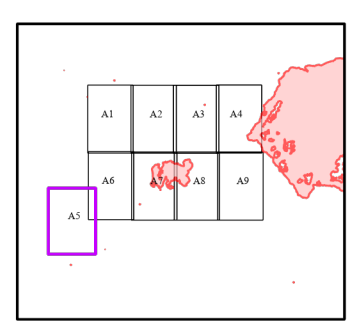
**IAP Map**  
 Green Ridge  
 ORUMF-000659  
 July 22, 2021 day  
 Appx 3,248 ac on  
 7/20/2021 @1900



0 0.25 0.5 Miles

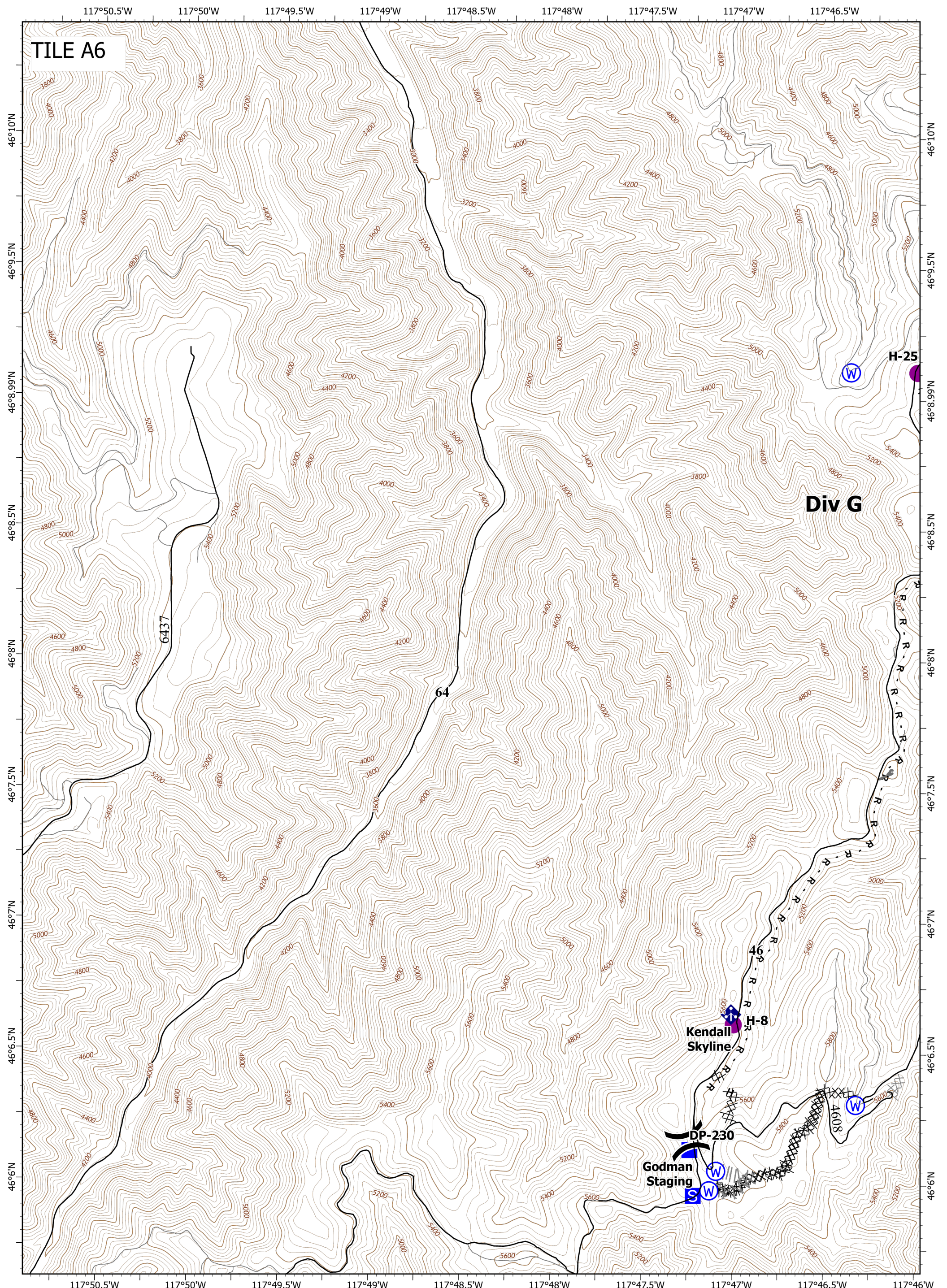
7/21/2021 2148

Mobile Retardant Base	Ferry	Canal/Ditch	Rapids/Waterfall
Helispot	Tunnel	Coastline	Reef
Repeater	Trail	Underground Conduit	Sink
Temporary Flight Restriction	Runway	Underground Pipeline	Tunnel
Expressway	Township/Range	Intermittent Stream	Index
Secondary Hwy	Land Grant	Nonearthen Dam	Intermediate
Local Connector	Section Protracted	Earthen Dam	Depression Intermediate
Local Road	Section	Flume	
Ramp	Pipeline	Levee	
4WD	Perennial Stream	Nonearthen Shore	



**IAP Map**  
 Green Ridge  
 ORUMF-000659  
 July 22, 2021 day  
 Appx 3,248 ac on  
 7/20/2021 @1900

North American 1983 Datum. Lat/Long

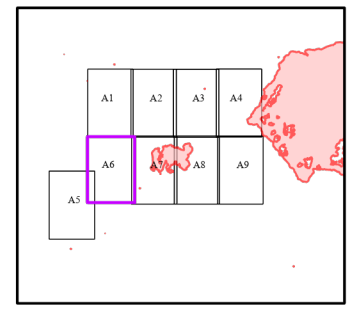


0 0.25 0.5 Miles

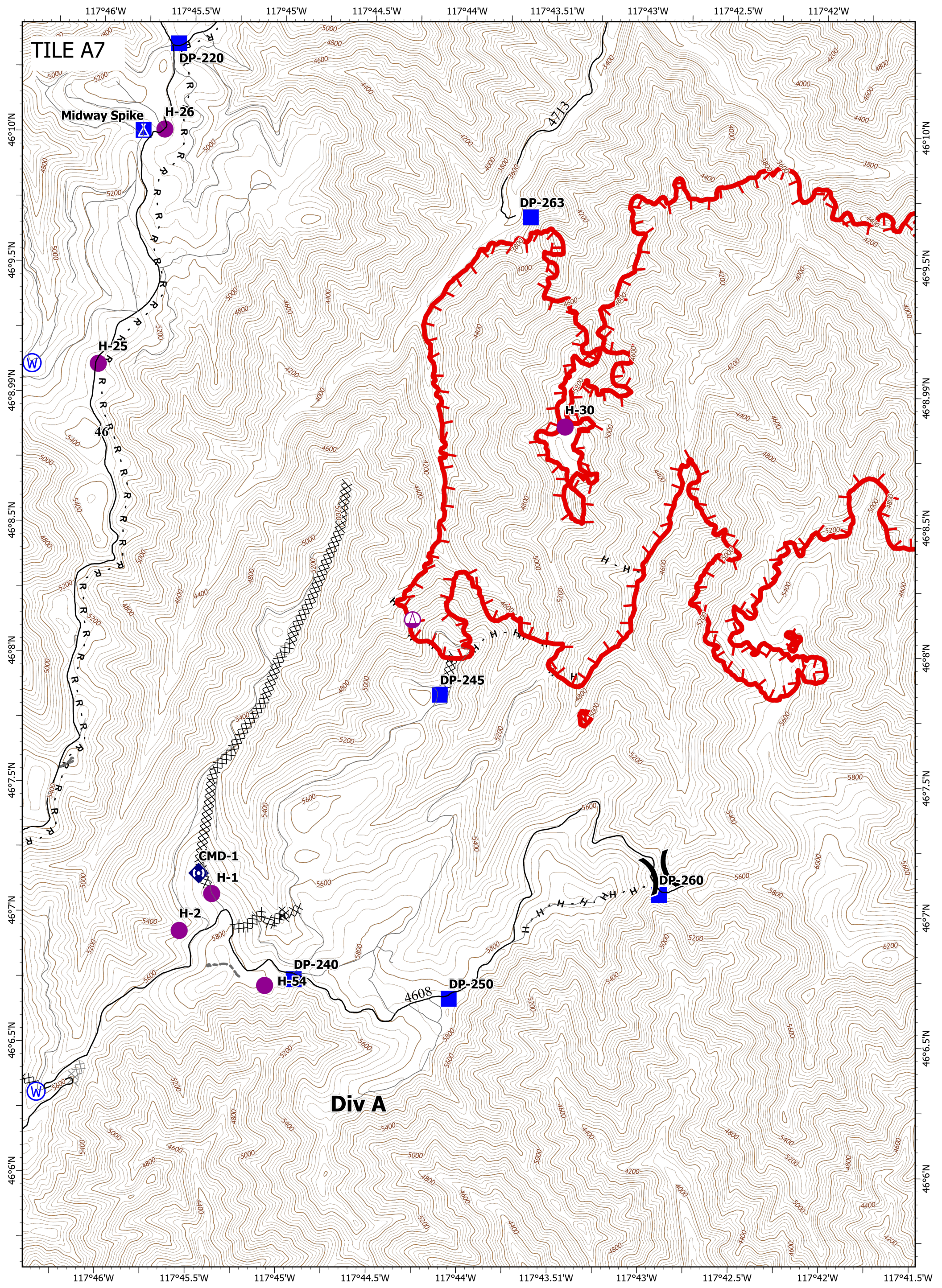
7/21/2021 2148

North American 1983 Datum. LatLong

Helispot	Highlighted Feature	Planned Fuel Break	Tunnel	Coastline	Reef
Division Break	Drop Point	Other	Trail	Underground Conduit	Sink
Staging Area	Mobile Weather Unit	Expressway	Runway	Underground Pipeline	Tunnel
Water Source	Completed Hand Line	Secondary Hwy	Township/Range	Intermittent Stream	Index
Completed Dozer Line	Completed Road as Line	Local Connector	Land Grant	Nonearthen Dam	Intermediate
Planned Dozer Line	Completed Hand Line	Local Road	Section Protracted	Earthen Dam	
		Ramp	Section	Flume	
		4WD	Pipeline	Levee	
		Ferry	Perennial Stream	Nonearthen Shore	
			Canal/Ditch	Rapids/Waterfall	



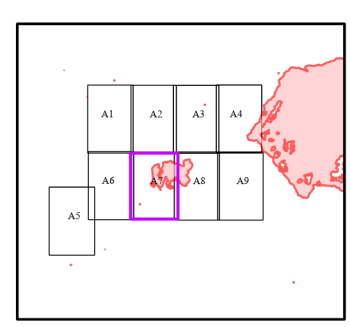
**IAP Map**  
 Green Ridge  
 ORUMF-000659  
 July 22, 2021 day  
 Appx 3,248 ac on  
 7/20/2021 @1900



0 0.25 0.5 Miles

7/21/2021 2148

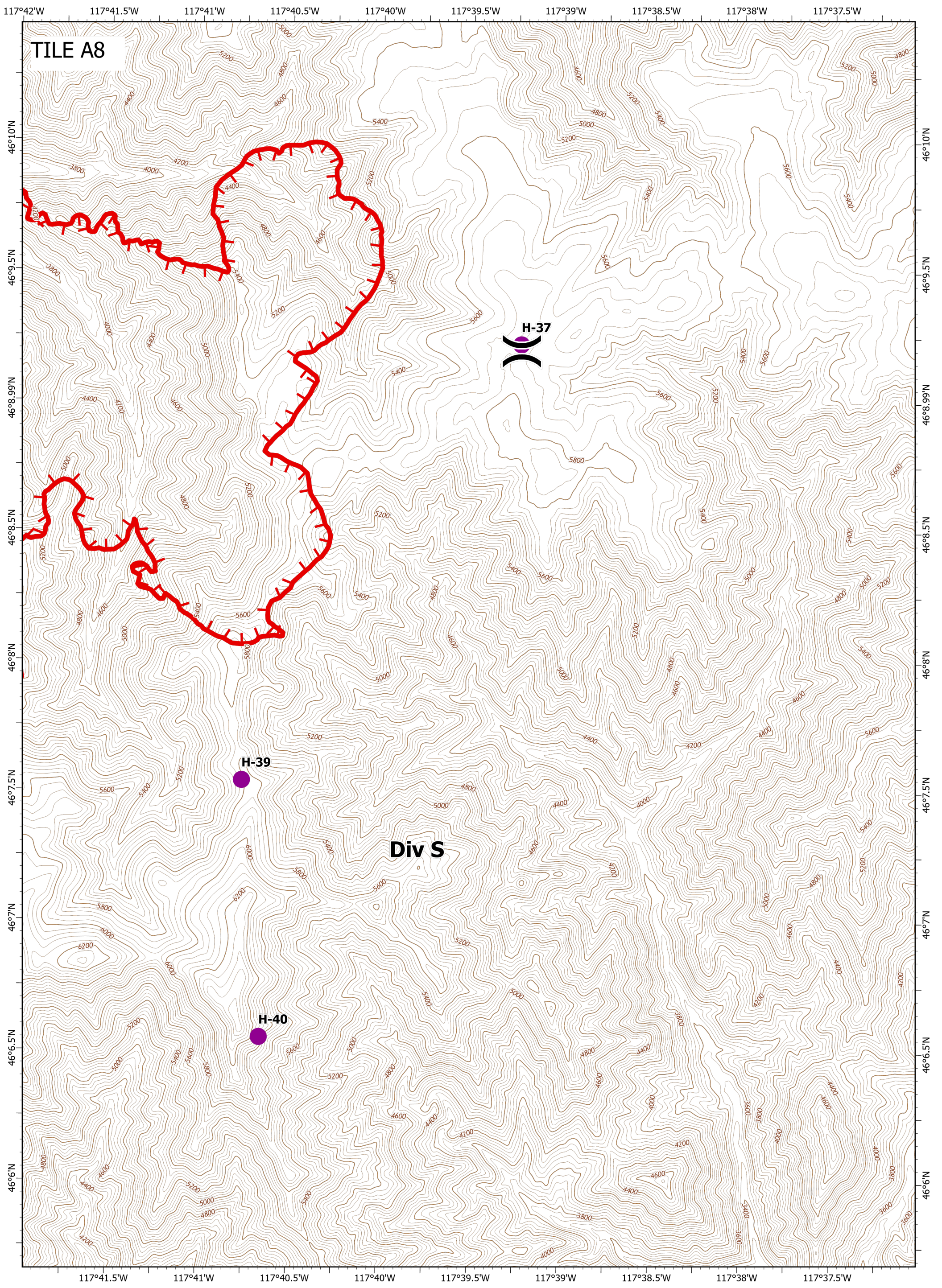
Helispot	Planned Dozer Line	Tunnel	Coastline	Reef
Sling Site	Other	Trail	Underground Conduit	Sink
Division Break	Fire Edge	Runway	Underground Pipeline	Tunnel
Drop Point	Expressway	Township/Range	Intermittent Stream	Index
Camp	Secondary Hwy	Land Grant	Nonearthen Dam	Intermediate
Repeater	Local Connector	Section Protracted	Earthen Dam	
Water Source	Local Road	Section	Flume	
Completed Dozer Line	Ramp	Pipeline	Levee	
Completed Hand Line	4WD	Perennial Stream	Nonearthen Shore	
Completed Road as Line	Ferry	Canal/Ditch	Rapids/Waterfall	



**IAP Map**  
 Green Ridge  
 ORUMF-000659  
 July 22, 2021 day  
 Appx 3,248 ac on  
 7/20/2021 @1900

North American 1983 Datum. LatLong



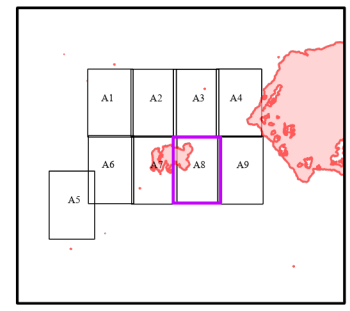


0 0.25 0.5 Miles


7/21/2021 2148

North American 1983 Datum. Lat/Long

Helispot	Tunnel	Coastline	Reef
Division Break	Trail	Underground Conduit	Sink
Fire Edge	Runway	Underground Pipeline	Tunnel
Expressway	Township/Range	Intermittent Stream	Index
Secondary Hwy	Land Grant	Nonearthen Dam	Intermediate
Local Connector	Section Protracted	Earthen Dam	Division Break
Local Road	Section	Flume	
Ramp	Pipeline	Levee	
4WD	Perennial Stream	Nonearthen Shore	
Ferry	Canal/Ditch	Rapids/Waterfall	



**IAP Map**  
 Green Ridge  
 ORUMF-000659  
 July 22, 2021 day  
 Appx 3,248 ac on  
 7/20/2021 @1900

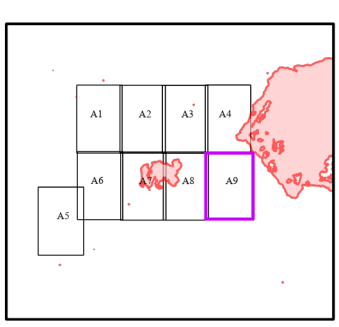


0 0.25 0.5 Miles

7/21/2021 2148

North American 1983 Datum. LatLong

Expressway	Trail	Canal/Ditch	Levee
Secondary Hwy	Runway	Coastline	Nonearthen Shore
Local Connector	Township/Range	Underground Conduit	Rapids/Waterfall
Local Road	Land Grant	Underground Pipeline	Reef
Ramp	Section Protracted	Intermittent Stream	Sink
4WD	Section	Nonearthen Dam	Tunnel
Ferry	Pipeline	Earthen Dam	Index
Tunnel	Perennial Stream	Flume	Intermediate



**IAP Map**  
 Green Ridge  
 ORUMF-000659  
 July 22, 2021 day  
 Appx 3,248 ac on  
 7/20/2021 @1900