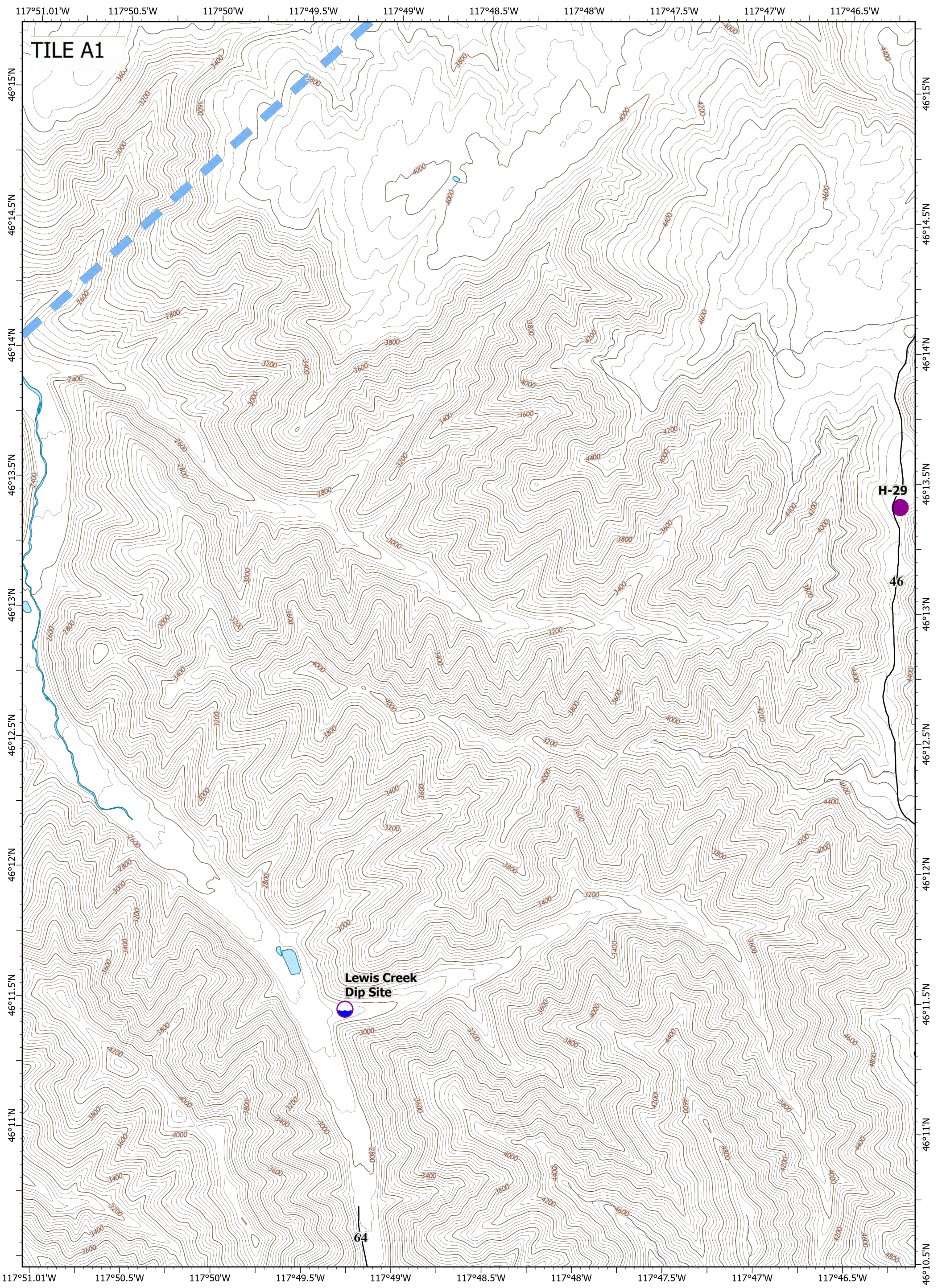


0 1 2 3 Miles

7/22/2021 2045
North American 1983 Datum.

Expressway	Tunnel	Pipeline	Nonearthen Dam	Sink
Secondary Hwy	Trail	Perennial Stream	Earthen Dam	Tunnel
Local Connector	Runway	Canal/Ditch	Flume	Perennial Lake
Local Road	Township/Range	Coastline	Levee	Perennial Lake
Ramp	Land Grant	Underground Conduit	Nonearthen Shore	Division Break
4WD	Section Protracted	Underground Pipeline	Rapids/Waterfall	Event_Polygon
Ferry	Section	Intermittent Stream	Reef	

IAP Map
 Green Ridge
 ORUMF-000659
 July 23, 2021 day
 Appx 3,915 ac on
 7/21/2021 @2205

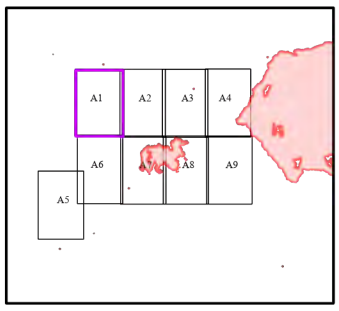


0 0.25 0.5 Miles

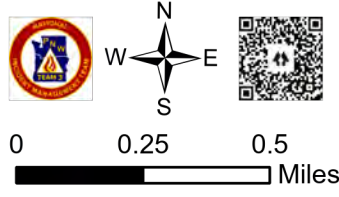
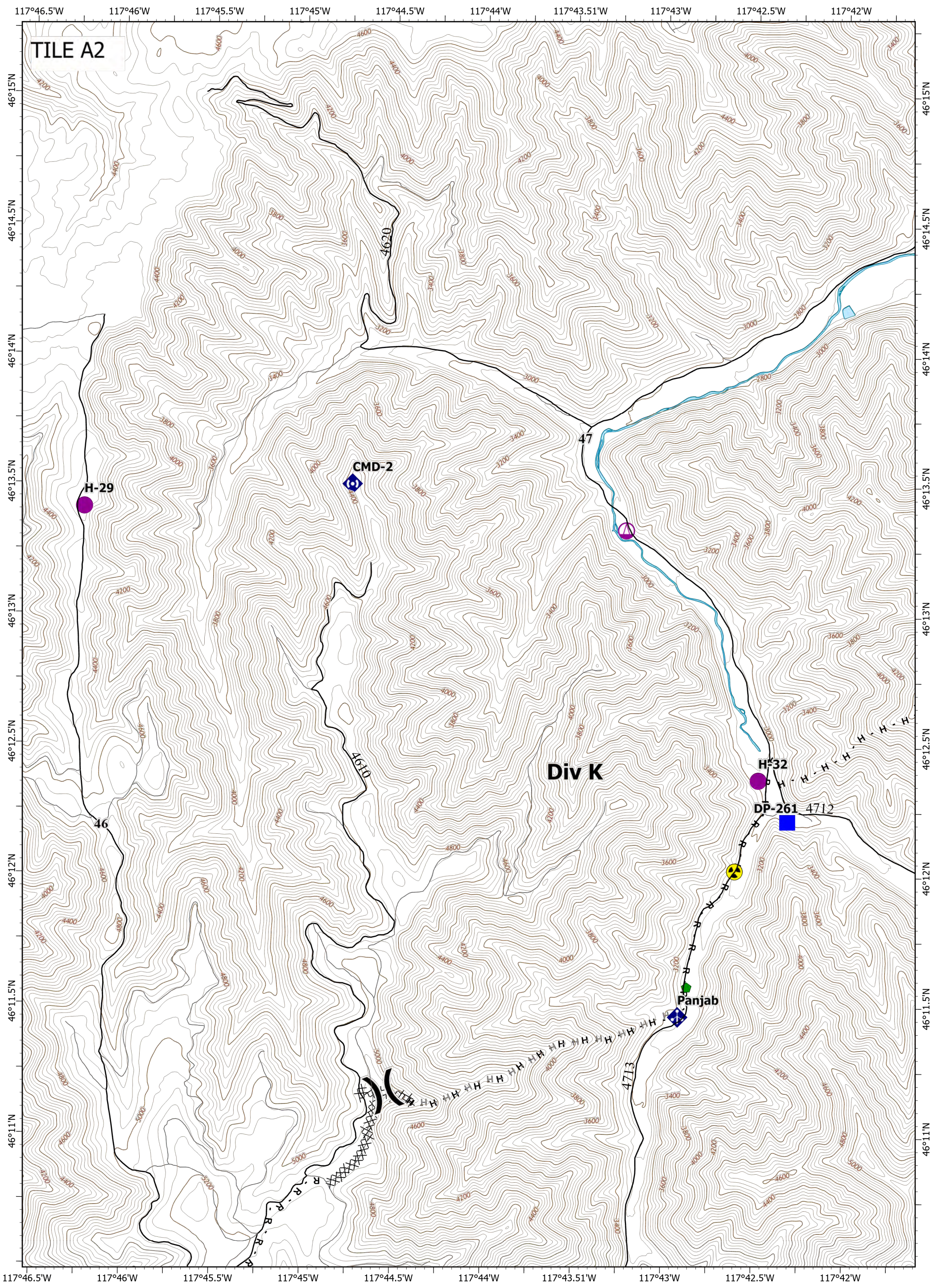
7/22/2021 2050

North American 1983 Datum. Lat/Long

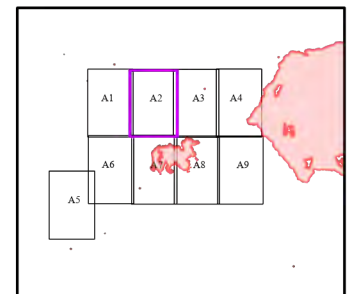
Dip Site	Tunnel	Coastline	Reef
Helispot	Trail	Underground Conduit	Sink
Temporary Flight Restriction	Runway	Underground Pipeline	Tunnel
Expressway	Township/Range	Intermittent Stream	Index
Secondary Hwy	Land Grant	Nonearthen Dam	Intermediate
Local Connector	Section Protracted	Earthen Dam	Perennial Lake
Local Road	Section	Flume	Perennial Lake
Ramp	Pipeline	Levee	
4WD	Perennial Stream	Nonearthen Shore	
Ferry	Canal/Ditch	Rapids/Waterfall	



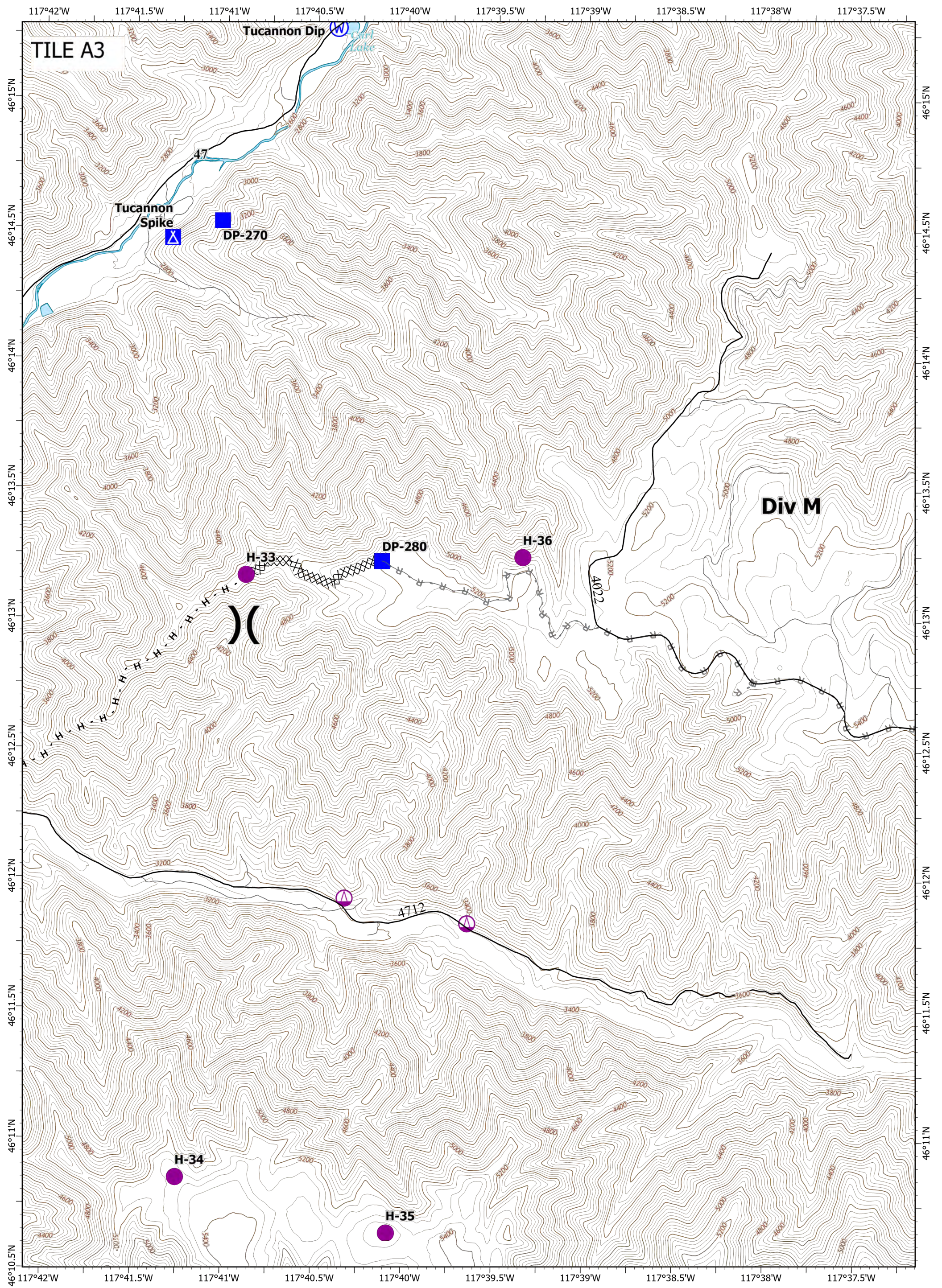
IAP Map
 Green Ridge
 ORUMF-000659
 July 23, 2021 day
 Appx 3,915 ac on
 7/21/2021 @1900



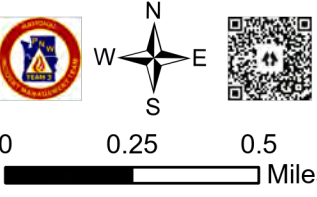
Helispot	Completed Road as Line	Trail	Underground Conduit	Sink
Sling Site	Planned Hand Line	Runway	Underground Pipeline	Tunnel
Division Break	Expressway	Township/Range	Intermittent Stream	Index
Drop Point	Secondary Hwy	Land Grant	Nonearthen Dam	Intermediate
Repair Point	Local Connector	Section Protracted	Earthen Dam	
Mobile Weather Unit	Local Road	Section	Flume	
Repeater	Ramp	Pipeline	Levee	
Hazard	4WD	Perennial Stream	Nonearthen Shore	
Completed Dozer Line	Ferry	Canal/Ditch	Rapids/Waterfall	
Completed Hand Line	Tunnel	Coastline	Reef	



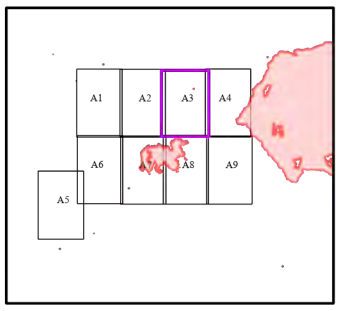
IAP Map
 Green Ridge
 ORUMF-000659
 July 23, 2021 day
 Appx 3,915 ac on
 7/21/2021 @1900



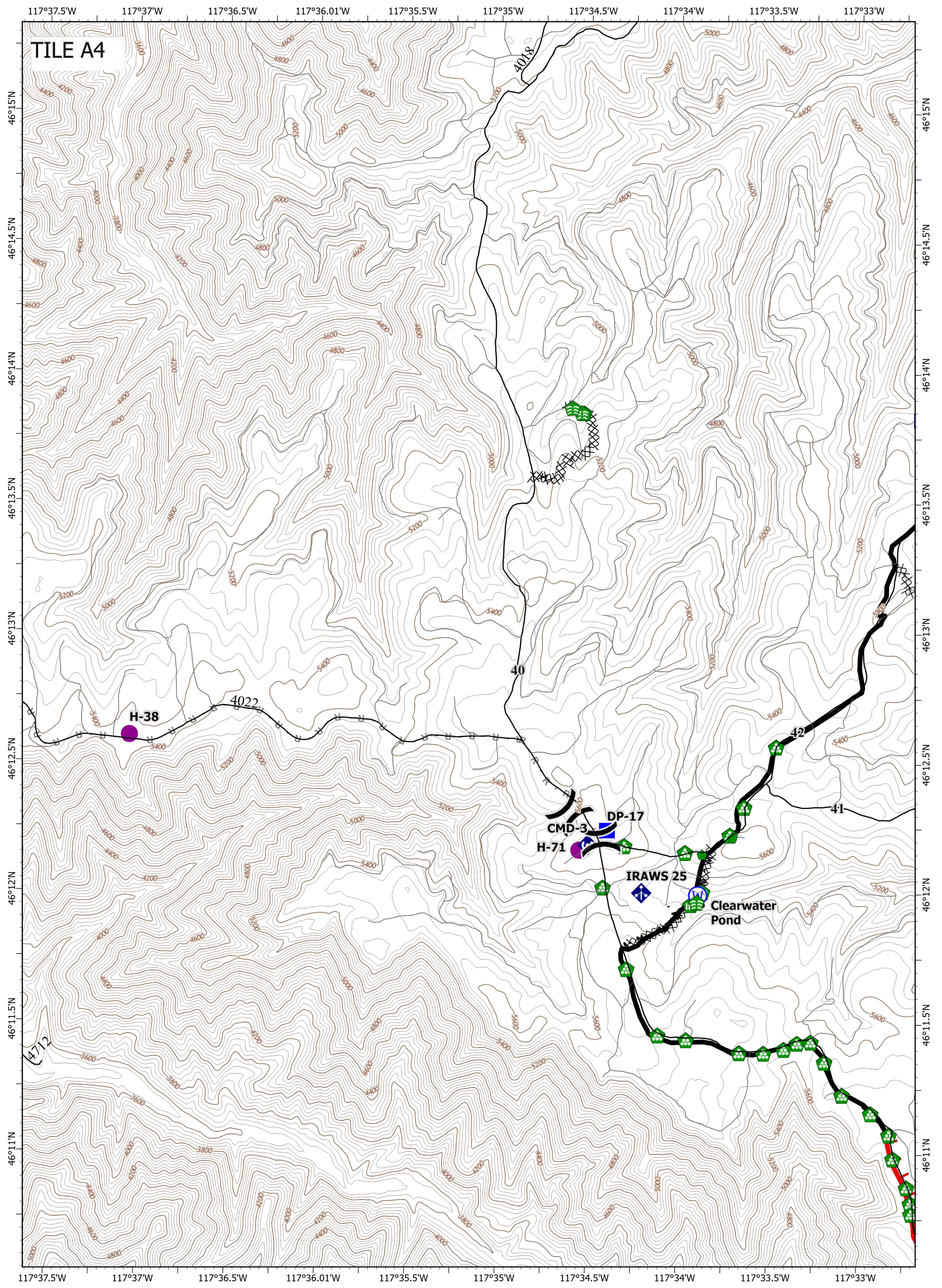
TILE A3



Helispot	Expressway	Runway	Reef
Sling Site	Secondary Hwy	Township/Range	Sink
Division Break	Local Connector	Land Grant	Tunnel
Drop Point	Local Road	Section Protracted	Index
Camp	RAMP	Section	Intermediate
Water Source	4WD	Pipeline	Perennial Lake
Completed Dozer Line	Ferry	Perennial Stream	Perennial Lake
Completed Hand Line	Tunnel	Canal/Ditch	Nonearthen Shore
Planned Road as Line	Trail	Coastline	Rapids/Waterfall
		Division Break	



IAP Map
 Green Ridge
 ORUMF-000659
 July 23, 2021 day
 Appx 3,915 ac on
 7/21/2021 @1900

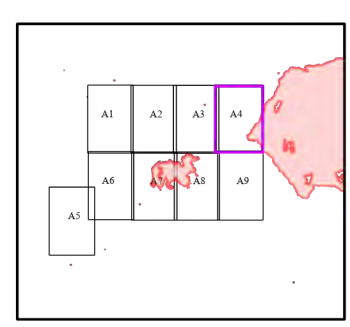


0 0.25 0.5 Miles

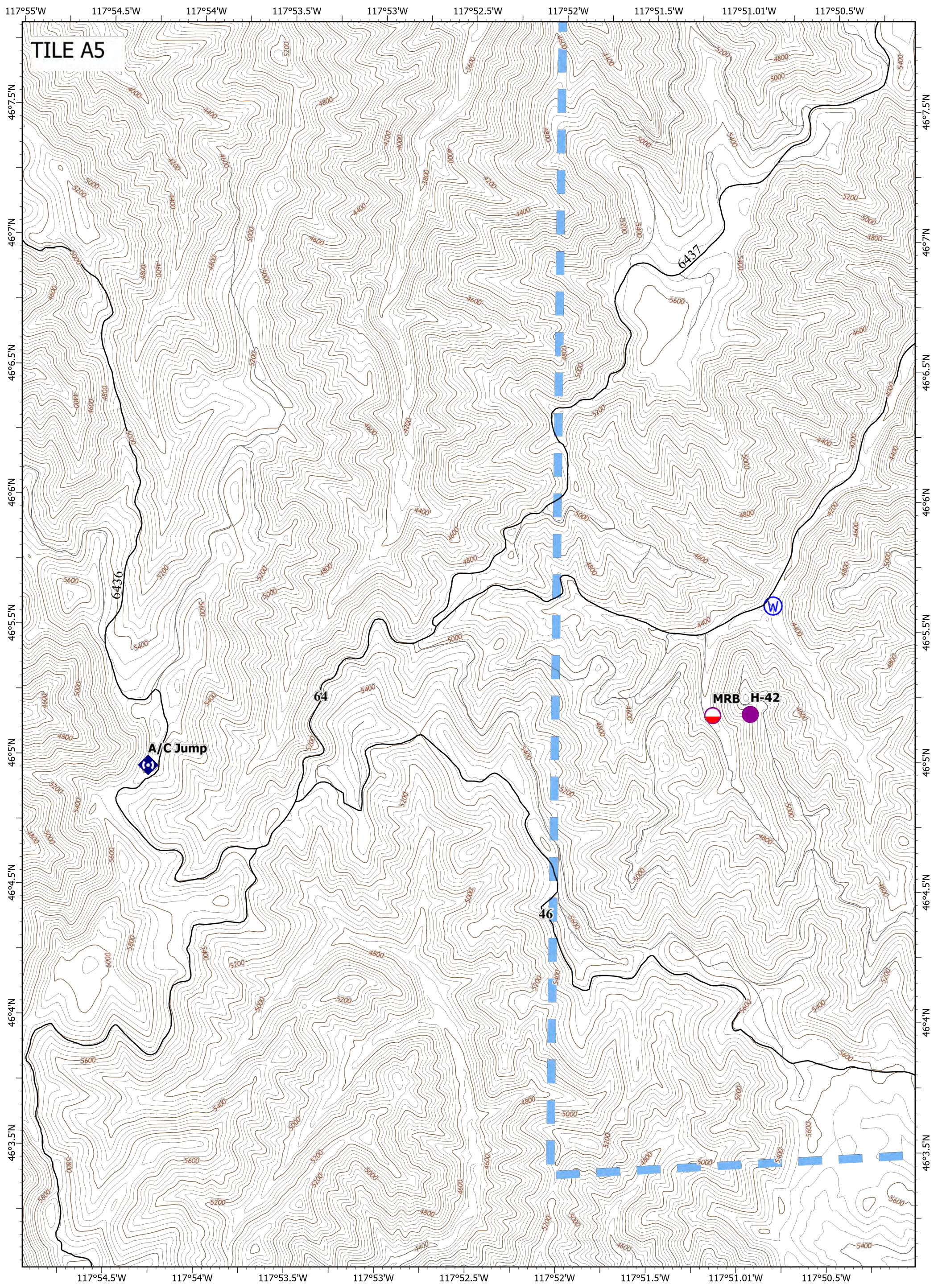
7/22/2021 2050

North American 1983 Datum. LatLong

Helispot	Completed Dozer Line	4WD	Canal/Ditch
Division Break	Completed Hand Line	Ferry	Coastline
Drop Point	Completed Mixed Construction Line	Tunnel	Underground Conduit
Stream Crossing	Planned Road as Line	Trail	Underground Pipeline
Repair Point	Fire Edge	Runway	Intermittent Stream
Landing or Log Deck	Contained Line	Township/Range	Nonearthen Dam
Fence - Cut/Damaged	Expressway	Land Grant	Earthen Dam
Dozer Push	Secondary Hwy	Section Protracted	Flume
Mobile Weather Unit	Local Connector	Section	Pipeline
Repeater	Local Road	Pipeline	Perennial Stream
Water Source	Ramp	Pipeline	Rapids/Waterfall



IAP Map
 Green Ridge
 ORUMF-000659
 July 23, 2021 day
 Appx 3,915 ac on
 7/21/2021 @1900



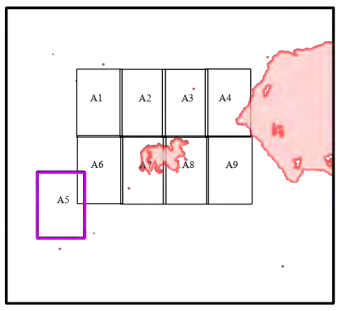
TILE A5

0 0.25 0.5 Miles

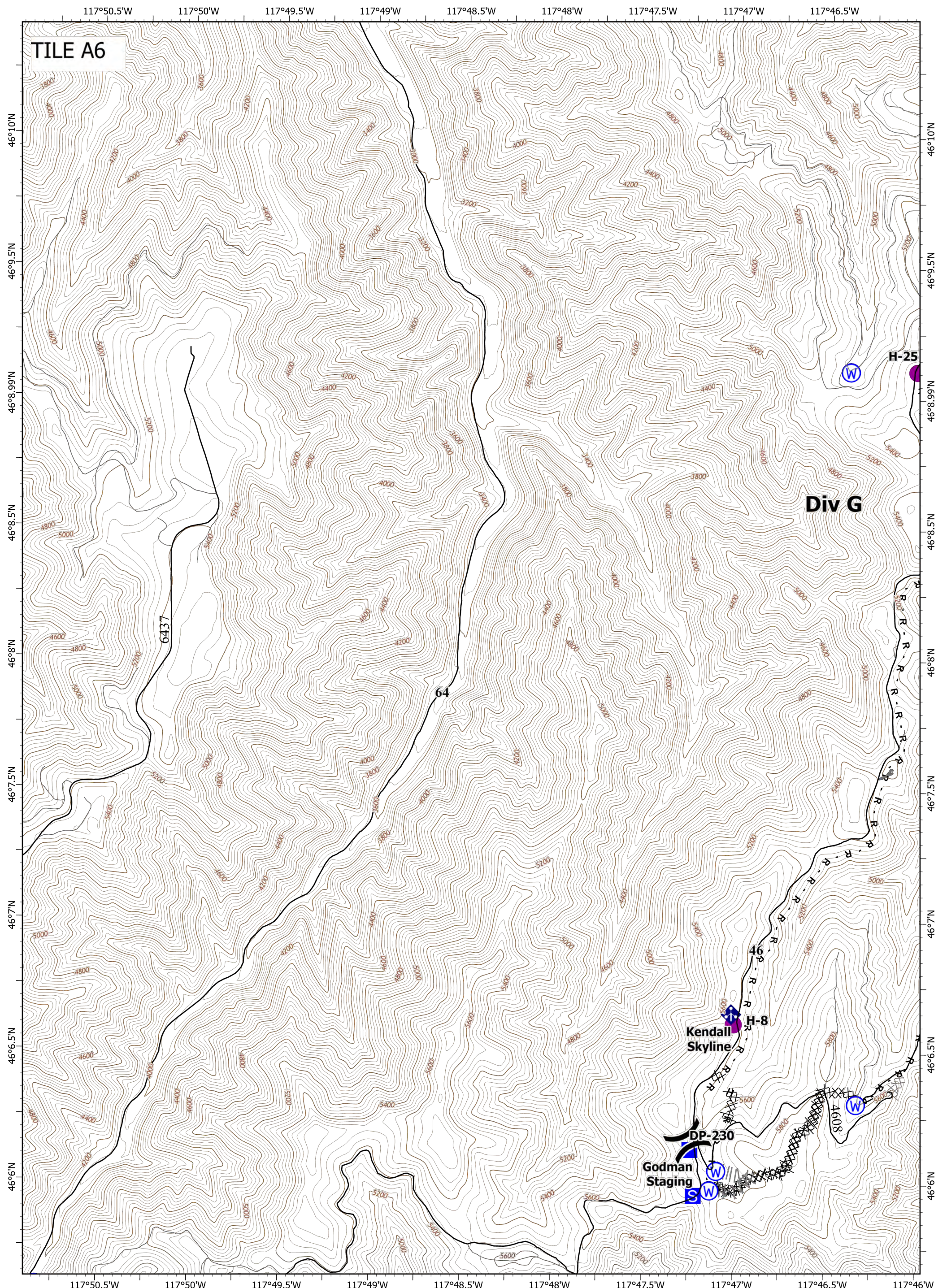
7/22/2021 2051

North American 1983 Datum. Lat/Long

Mobile Retardant Base	4WD	Perennial Stream	Nonearthen Shore
Helispot	Ferry	Canal/Ditch	Rapids/Waterfall
Repeater	Tunnel	Coastline	Reef
Water Source	Trail	Underground Conduit	Sink
Temporary Flight Restriction	Runway	Underground Pipeline	Tunnel
Expressway	Township/Range	Intermittent Stream	Index
Secondary Hwy	Land Grant	Nonearthen Dam	Intermediate
Local Connector	Section Protracted	Earthen Dam	Depression Intermediate
Local Road	Section	Flume	Levee
Ramp	Pipeline		



IAP Map
 Green Ridge
 ORUMF-000659
 July 23, 2021 day
 Appx 3,915 ac on
 7/21/2021 @1900

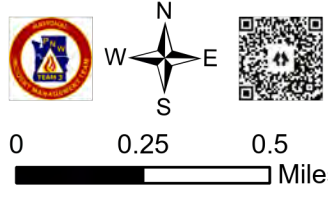


TILE A6

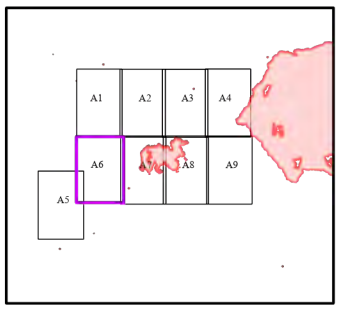
Div G

Kendall Skyline

Godman Staging

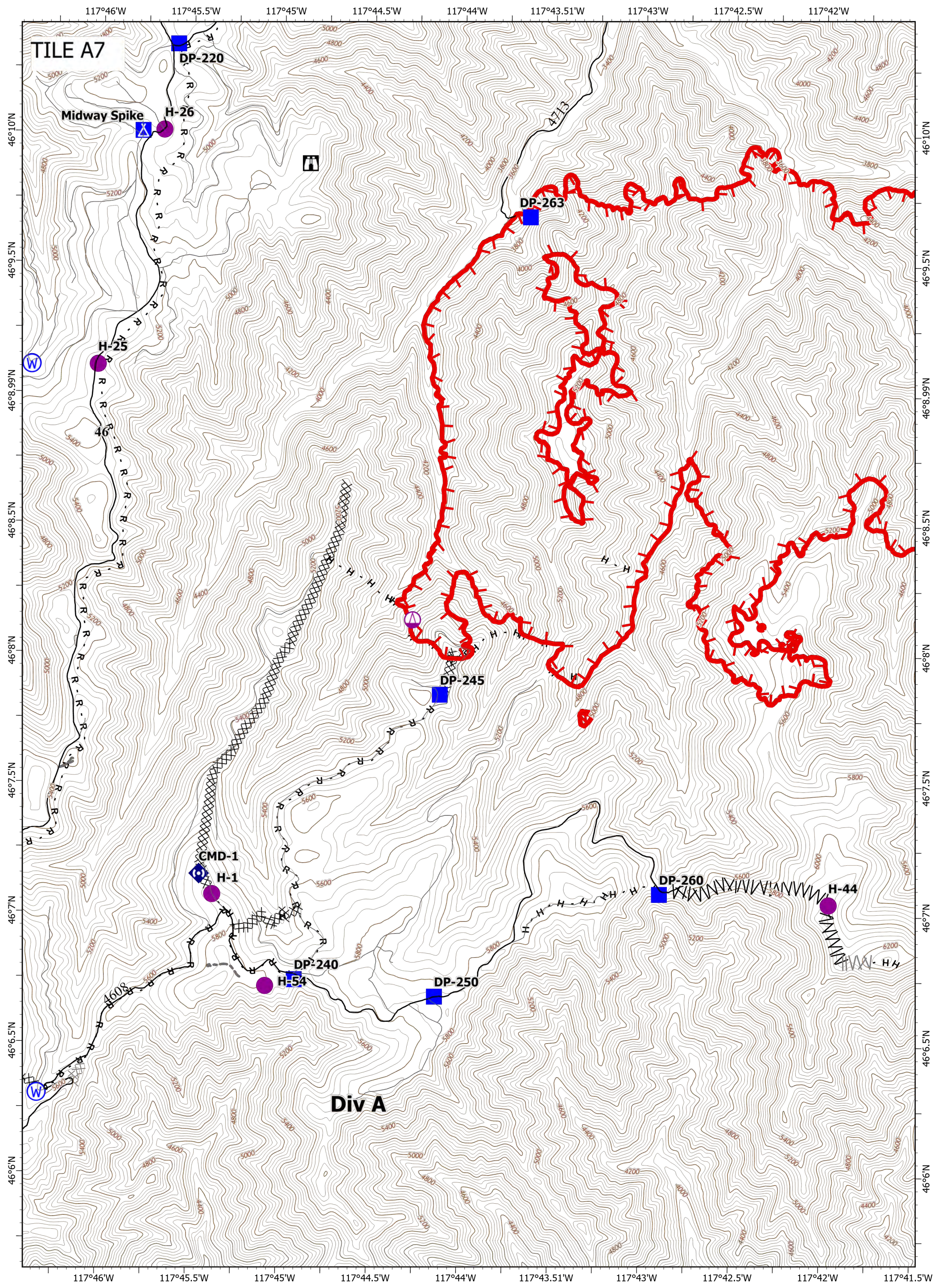


Helispot	Highlighted Feature	Planned Fuel Break	Trail	Underground Pipeline
Division Break	Township/Range	Expressway	Section Protracted	Intermittent Stream
Drop Point	Section	Secondary Hwy	Pipeline	Nonearthen Dam
Staging Area	Perennial Stream	Local Connector	Canal/Ditch	Earthen Dam
Mobile Weather Unit	Coastal Line	Local Road	Coastline	Flume
Water Source	Tunnel	Ramp	Underground Conduit	Levee
Completed Dozer Line	Runway	4WD	Tunnel	Nonearthen Shore
Completed Hand Line	Land Grant	Ferry	Tunnel	Rapids/Waterfall
Completed Mixed Construction Line	Section	Tunnel	Tunnel	Reef
Completed Road as Line	Section	Tunnel	Tunnel	Sink
Planned Dozer Line	Section	Tunnel	Tunnel	Sink



IAP Map
 Green Ridge
 ORUMF-000659
 July 23, 2021 day
 Appx 3,915 ac on
 7/21/2021 @1900

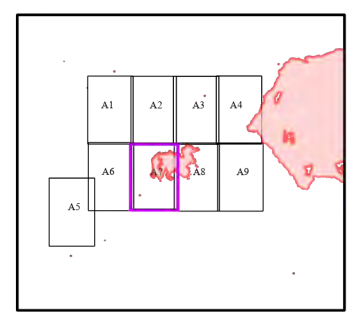
7/22/2021 2051
 North American 1983 Datum. LatLong



0 0.25 0.5 Miles

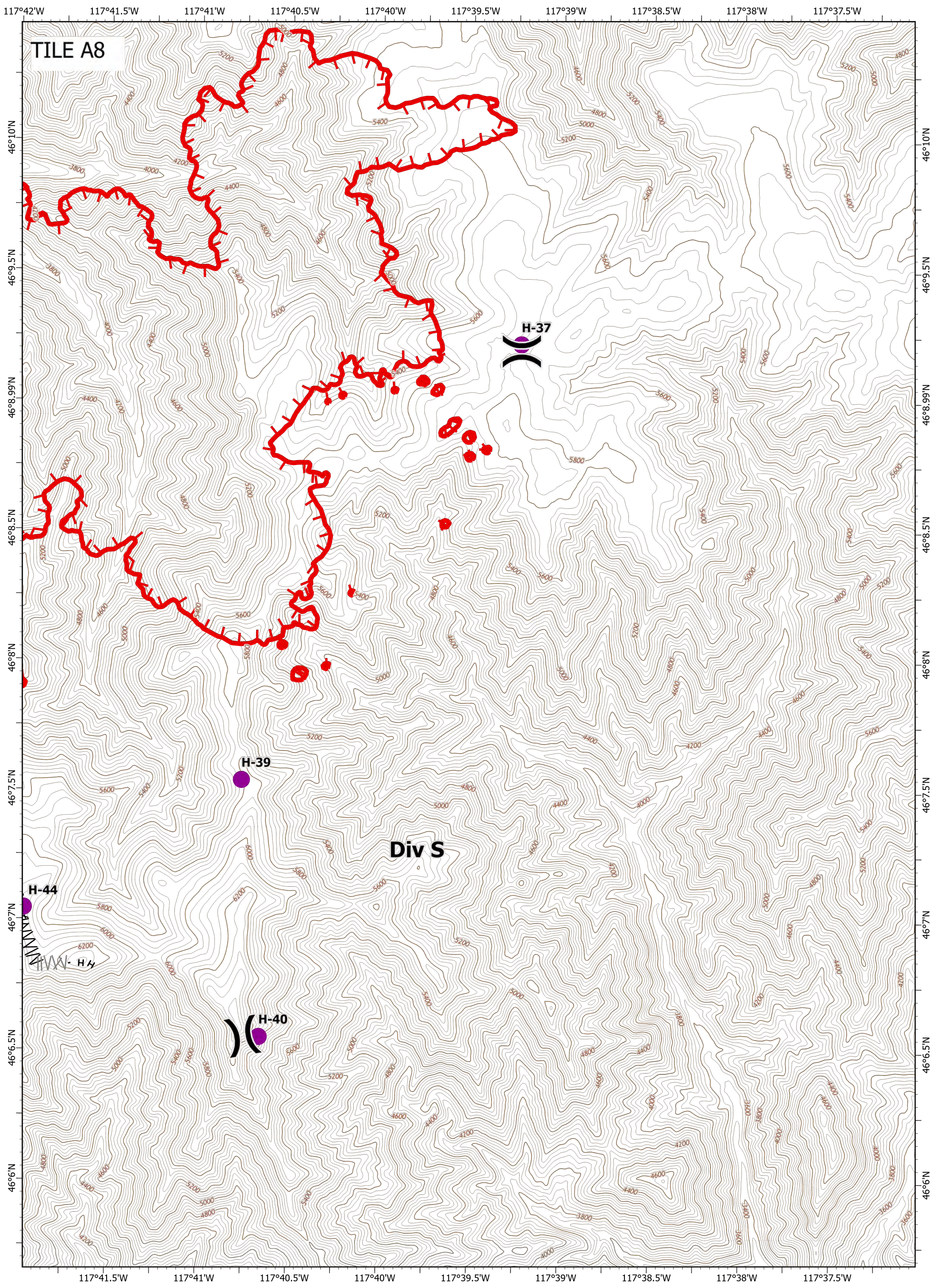
7/22/2021 2051
North American 1983 Datum. LatLong

Helispot	Completed Road as Line	4WD	Perennial Stream
Sling Site	Planned Dozer Line	Ferry	Canal/Ditch
Drop Point	Planned Fuel Break	Tunnel	Coastline
Camp	Other	Trail	Underground Conduit
Lookout	Fire Edge	Runway	Underground Pipeline
Repeater	Expressway	Township/Range	Intermittent Stream
Water Source	Secondary Hwy	Land Grant	Nonearthen Dam
Completed Dozer Line	Local Connector	Section Protracted	Earthen Dam
Completed Fuel Break	Local Road	Section	Flume
Completed Hand Line	Ramp	Pipeline	Levee



IAP Map
Green Ridge
ORUMF-000659
July 23, 2021 day

Appx 3,915 ac on
7/21/2021 @1900

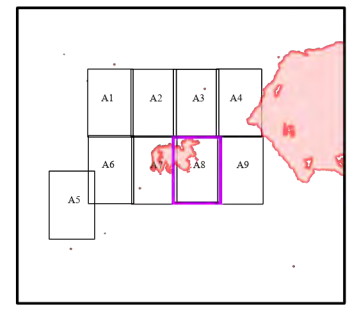


0 0.25 0.5 Miles

7/22/2021 2051

North American 1983 Datum. Lat/Long

Helispot	Ramp	Pipeline	Levee
Division Break	4WD	Perennial Stream	Nonearthen Shore
Completed Fuel Break	Ferry	Canal/Ditch	Rapids/Waterfall
Completed Hand Line	Tunnel	Coastline	Reef
Planned Fuel Break	Trail	Underground Conduit	Sink
Fire Edge	Runway	Underground Pipeline	Tunnel
Expressway	Township/Range	Intermittent Stream	Index
Secondary Hwy	Land Grant	Nonearthen Dam	Intermediate
Local Connector	Section Protracted	Earthen Dam	Division Break
Local Road	Section	Flume	



IAP Map
 Green Ridge
 ORUMF-000659
 July 23, 2021 day
 Appx 3,915 ac on
 7/21/2021 @1900



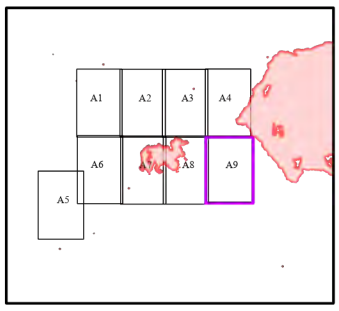
TILE A9

Div P

Div D

7/22/2021 2051
North American 1983 Datum. Lat/Long

Landing or Log Deck	Trail	Coastline	Rapids/Waterfall
Expressway	Runway	Underground Conduit	Reef
Secondary Hwy	Township/Range	Underground Pipeline	Sink
Local Connector	Land Grant	Intermittent Stream	Tunnel
Local Road	Section Protracted	Nonearthen Dam	Index
Ramp	Section	Earthen Dam	Intermediate
4WD	Pipeline	Flume	
Ferry	Perennial Stream	Levee	
Tunnel	Canal/Ditch	Nonearthen Shore	



IAP Map
Green Ridge
ORUMF-000659
July 23, 2021 day

Appx 3,915 ac on
7/21/2021 @1900