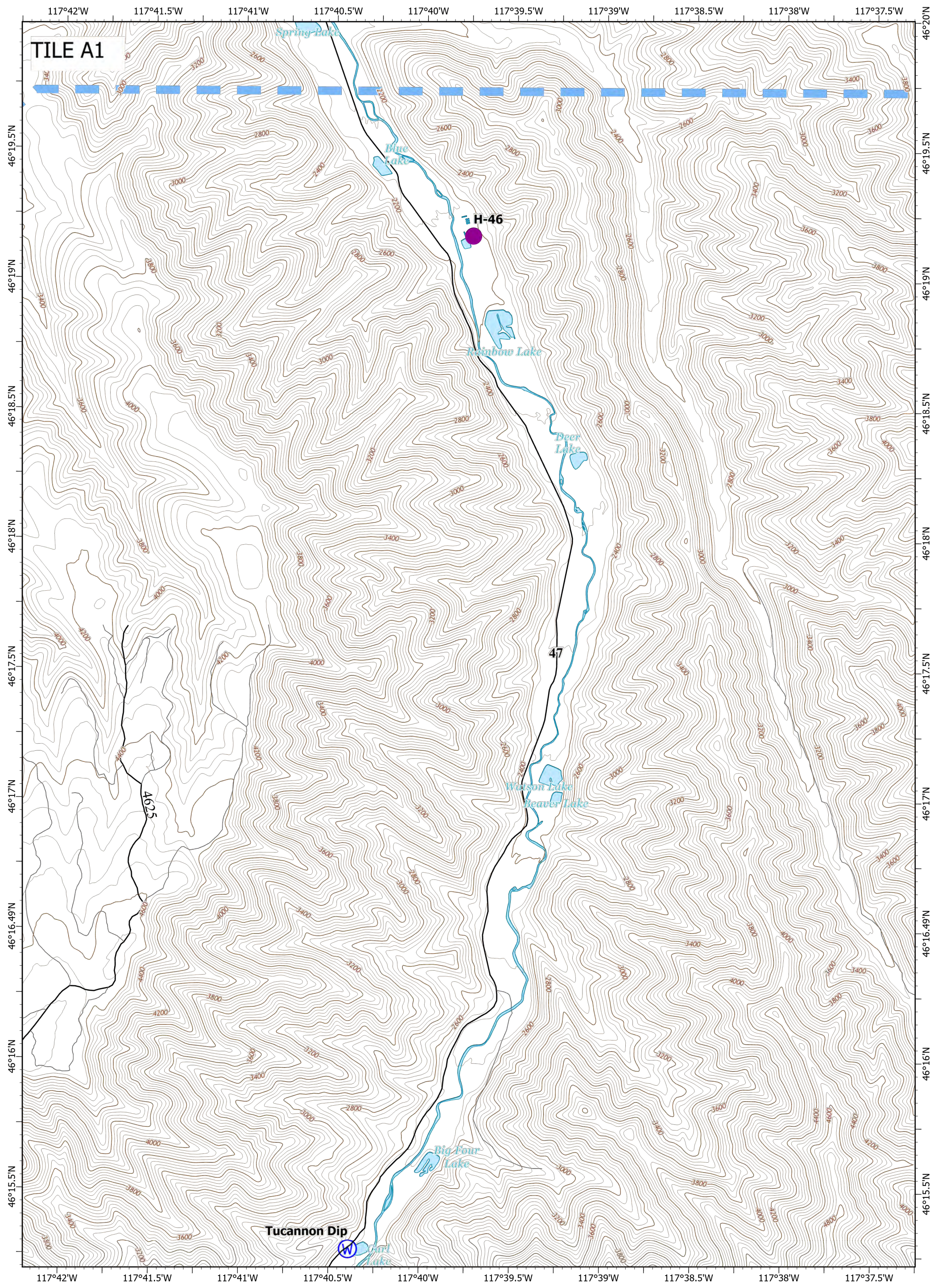


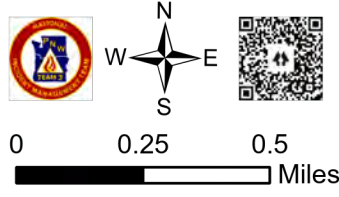
	Expressway	Tunnel	Pipeline	Nonearthen Dam	Sink
	Secondary Hwy	Trail	Perennial Stream	Earthen Dam	Tunnel
Local Connector	Runway	Canal/Ditch	Flume	Perennial Lake	Perennial Lake
Local Road	Township/Range	Coastline	Levee	Nonearthen Shore	Division Break
Ramp	Land Grant	Underground Conduit	Nonearthen Shore	Rapids/Waterfall	Event_Polygon
4WD	Section Protracted	Underground Pipeline	Rapids/Waterfall	Reef	
Ferry	Section	Intermittent Stream	Reef		

IAP Map
 Green Ridge
 ORUMF-000659
 July 24, 2021 day
 Appx 4,585 ac on
 7/22/2021 @2205

7/23/2021 2151
 North American 1983 Datum.



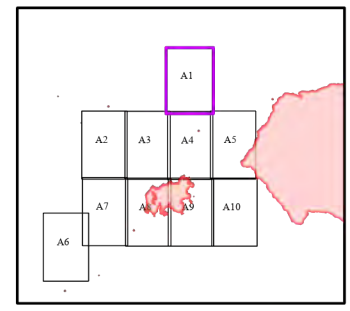
TILE A1



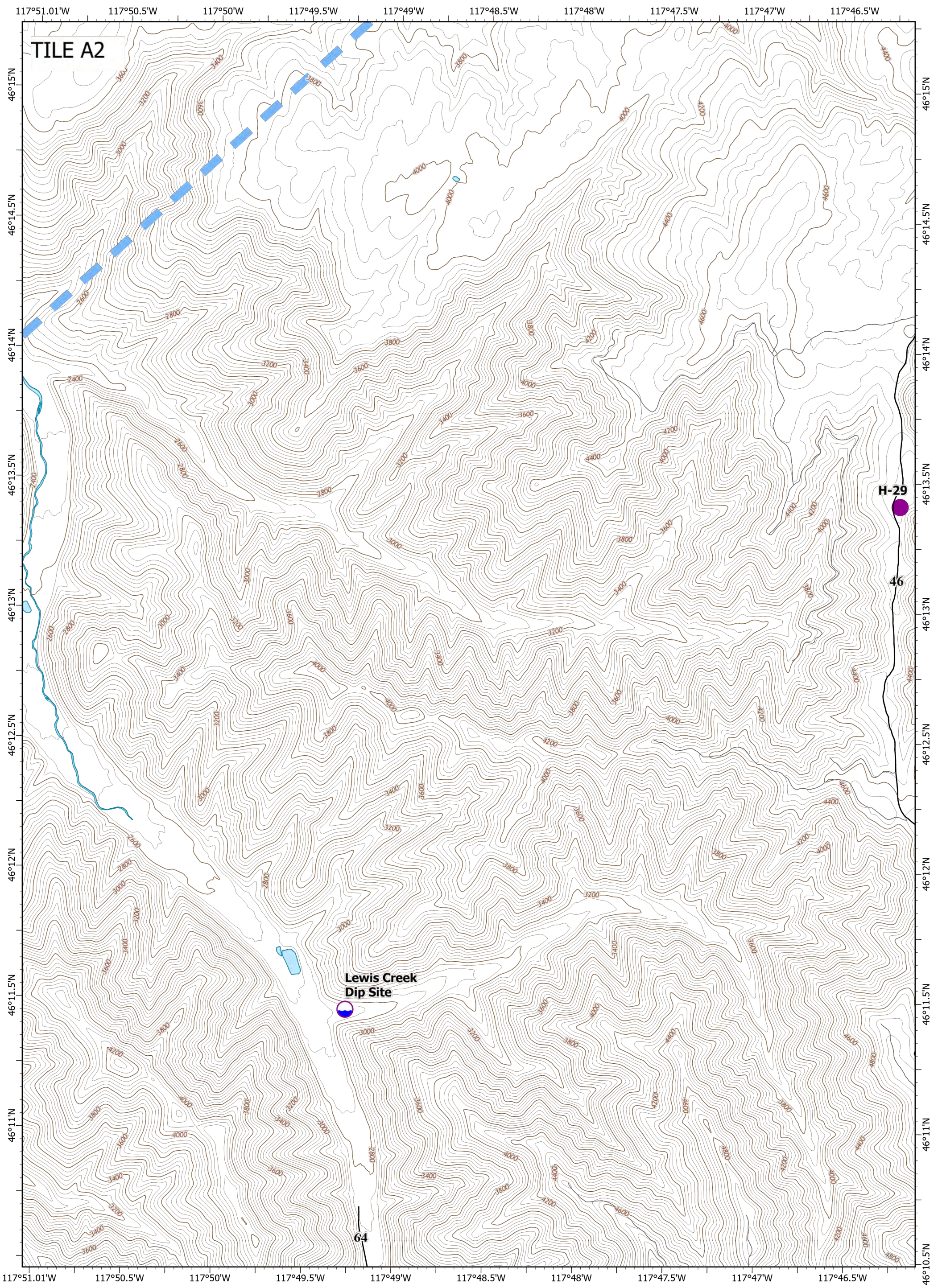
7/23/2021 2151

North American 1983 Datum. Lat/Long

Helispot	Tunnel	Coastline	Reef
Water Source	Trail	Underground Conduit	Sink
Temporary Flight Restriction	Runway	Underground Pipeline	Tunnel
Expressway	Township/Range	Intermittent Stream	Index
Secondary Hwy	Land Grant	Nonearthen Dam	Intermediate
Local Connector	Section Protracted	Earthen Dam	Perennial Lake
Local Road	Section	Flume	Perennial Lake
Ramp	Pipeline	Levee	
4WD	Perennial Stream	Nonearthen Shore	
Ferry	Canal/Ditch	Rapids/Waterfall	



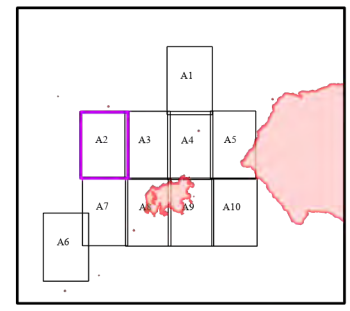
IAP Map
 Green Ridge
 ORUMF-000659
 July 24, 2021 day
 Appx 4,585 ac on
 7/23/2021 @2219



0 0.25 0.5 Miles

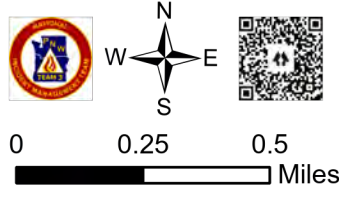
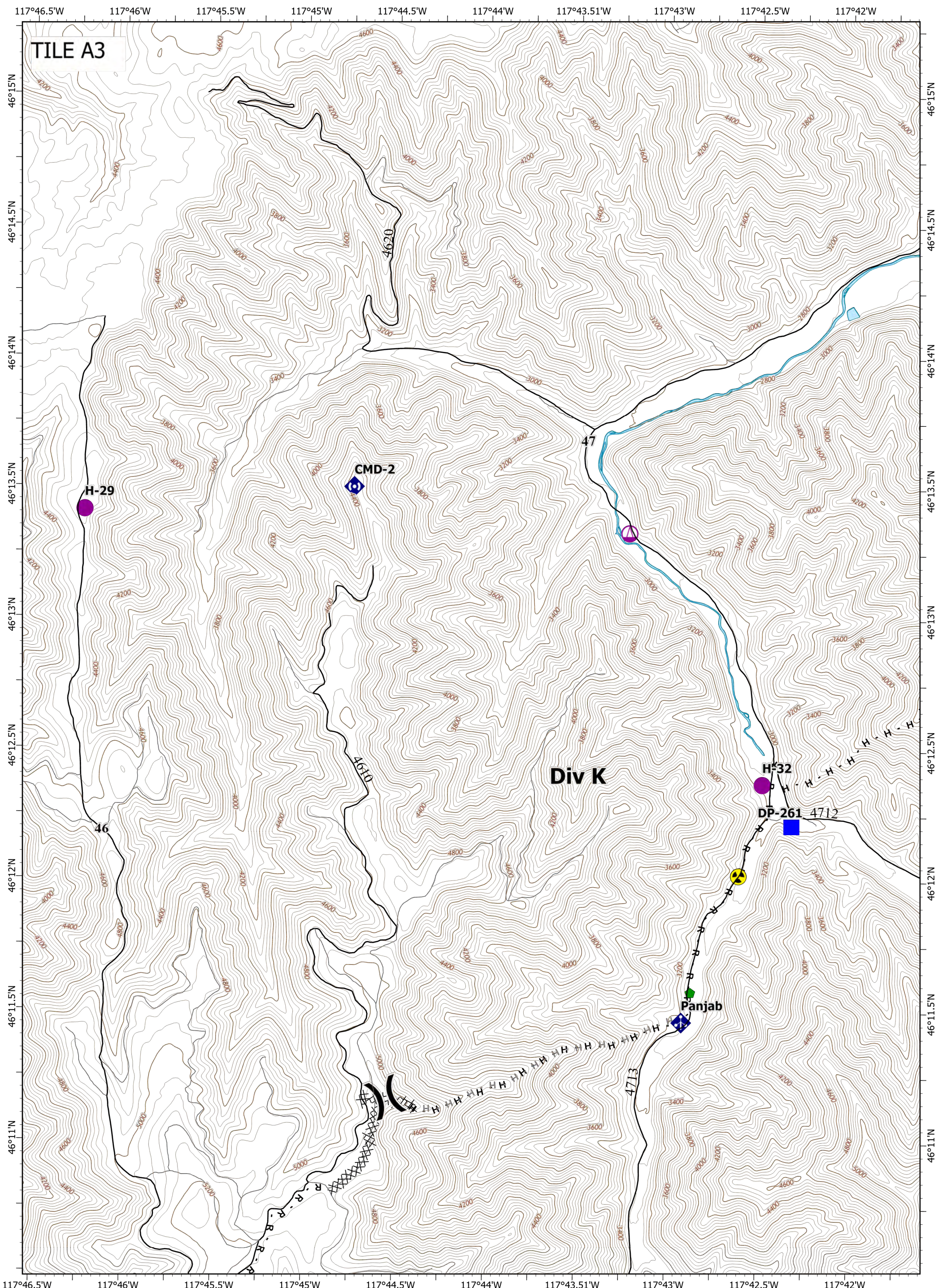
7/23/2021 2152

North American 1983 Datum. Lat/Long

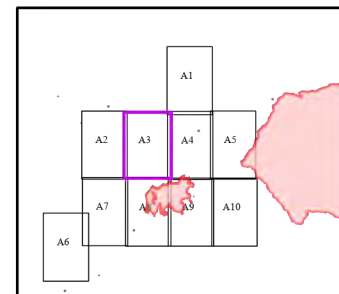


IAP Map
 Green Ridge
 ORUMF-000659
 July 24, 2021 day

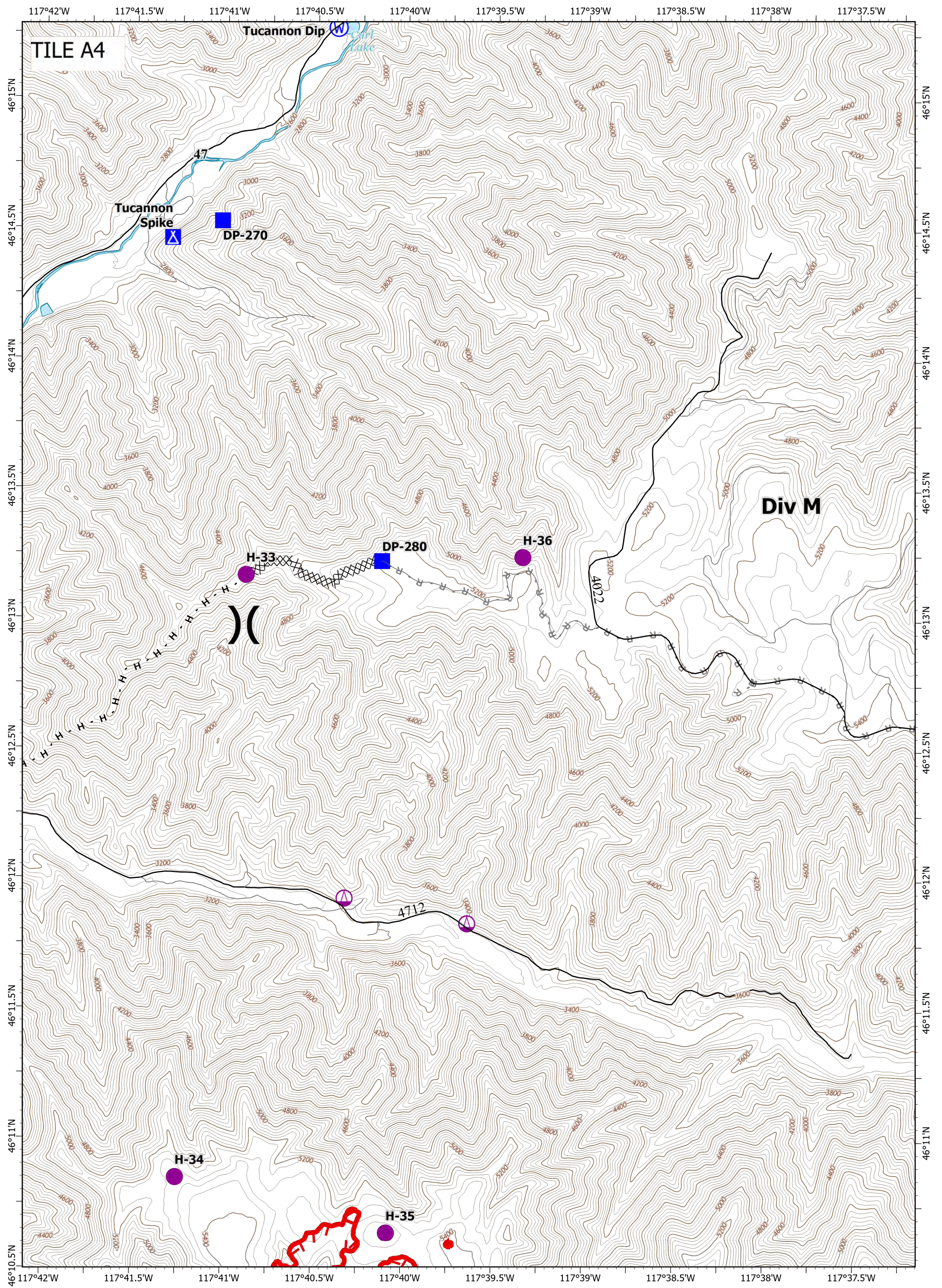
*Appx 4,585 ac on
 7/23/2021 @2219*



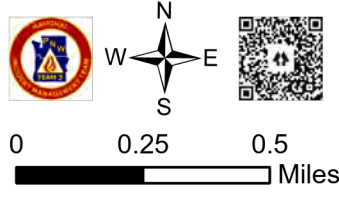
Helispot	Completed Road as Line	Trail	Underground Conduit	Sink
Sling Site	Planned Hand Line	Runway	Underground Pipeline	Tunnel
Division Break	Expressway	Township/Range	Intermittent Stream	Index
Drop Point	Secondary Hwy	Land Grant	Nonearthen Dam	Intermediate
Repair Point	Local Connector	Section Protracted	Earthen Dam	
Mobile Weather Unit	Local Road	Section	Flume	
Repeater	Ramp	Pipeline	Levee	
Hazard	4WD	Perennial Stream	Nonearthen Shore	
Completed Dozer Line	Ferry	Canal/Ditch	Rapids/Waterfall	
Completed Hand Line	Tunnel	Coastline	Reef	



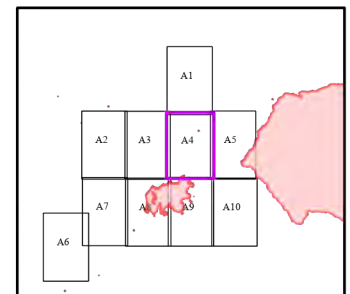
IAP Map
 Green Ridge
 ORUMF-000659
 July 24, 2021 day
 Appx 4,585 ac on
 7/23/2021 @2219



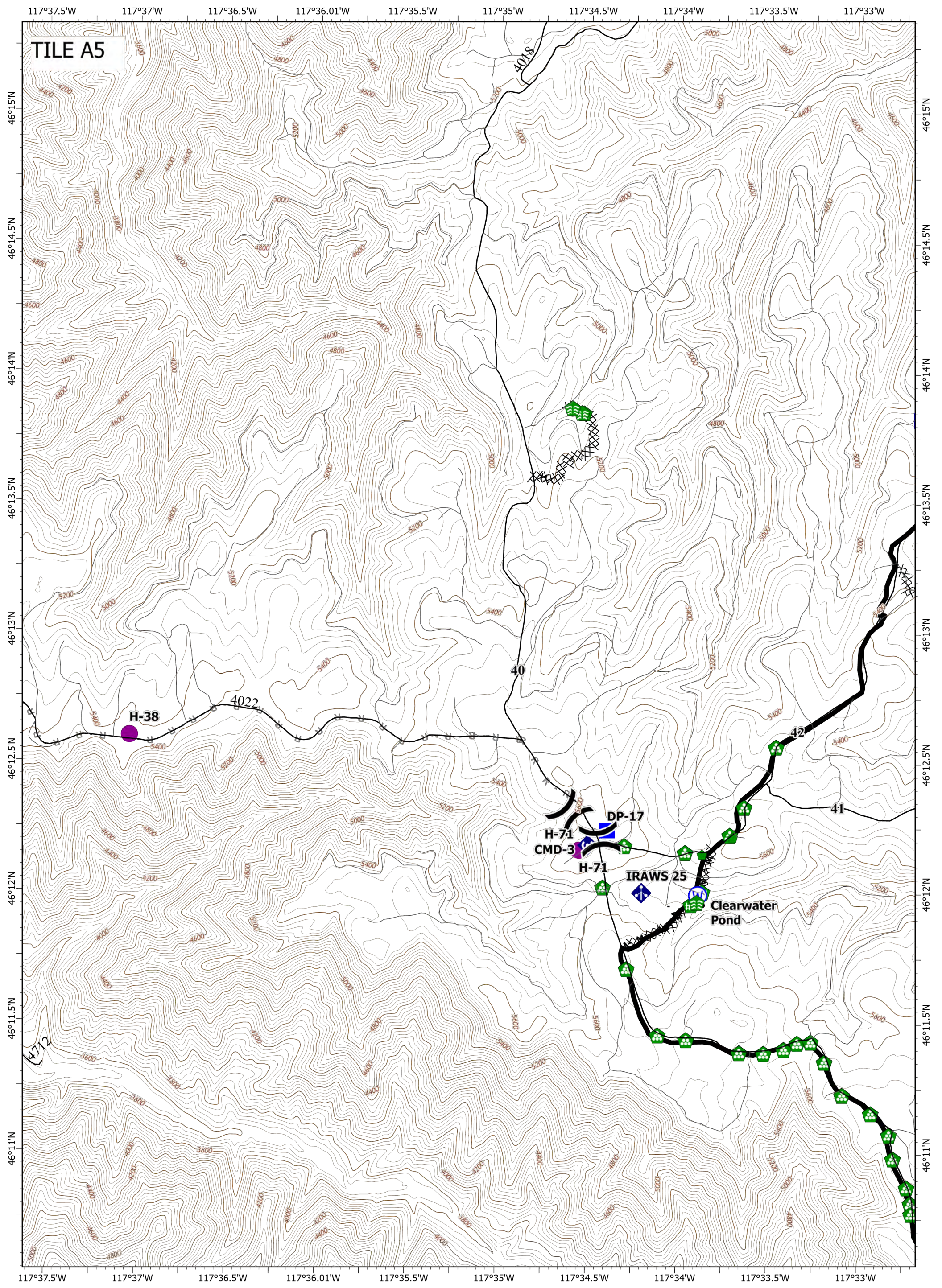
TILE A4



Helispot	Expressway	Township/Range	Intermittent Stream	Index
Sling Site	Secondary Hwy	Land Grant	Nonearthen Dam	Intermediate
Division Break	Local Connector	Section Protracted	Earthen Dam	Perennial Lake
Drop Point	Local Road	Section	Flume	Perennial Lake
Camp	Ramp	Pipeline	Levee	
Water Source	4WD	Perennial Stream	Nonearthen Shore	Division Break
Completed Dozer Line	Ferry	Canal/Ditch	Rapids/Waterfall	
Completed Hand Line	Tunnel	Coastline	Reef	
Planned Road as Line	Trail	Underground Conduit	Sink	
Fire Edge	Runway	Underground Pipeline	Tunnel	



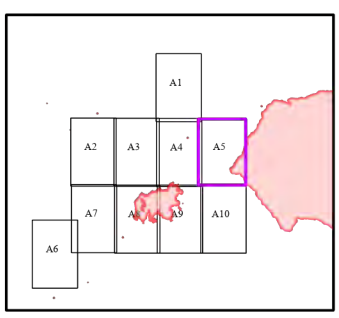
IAP Map
 Green Ridge
 ORUMF-000659
 July 24, 2021 day
 Appx 4,585 ac on
 7/23/2021 @2219



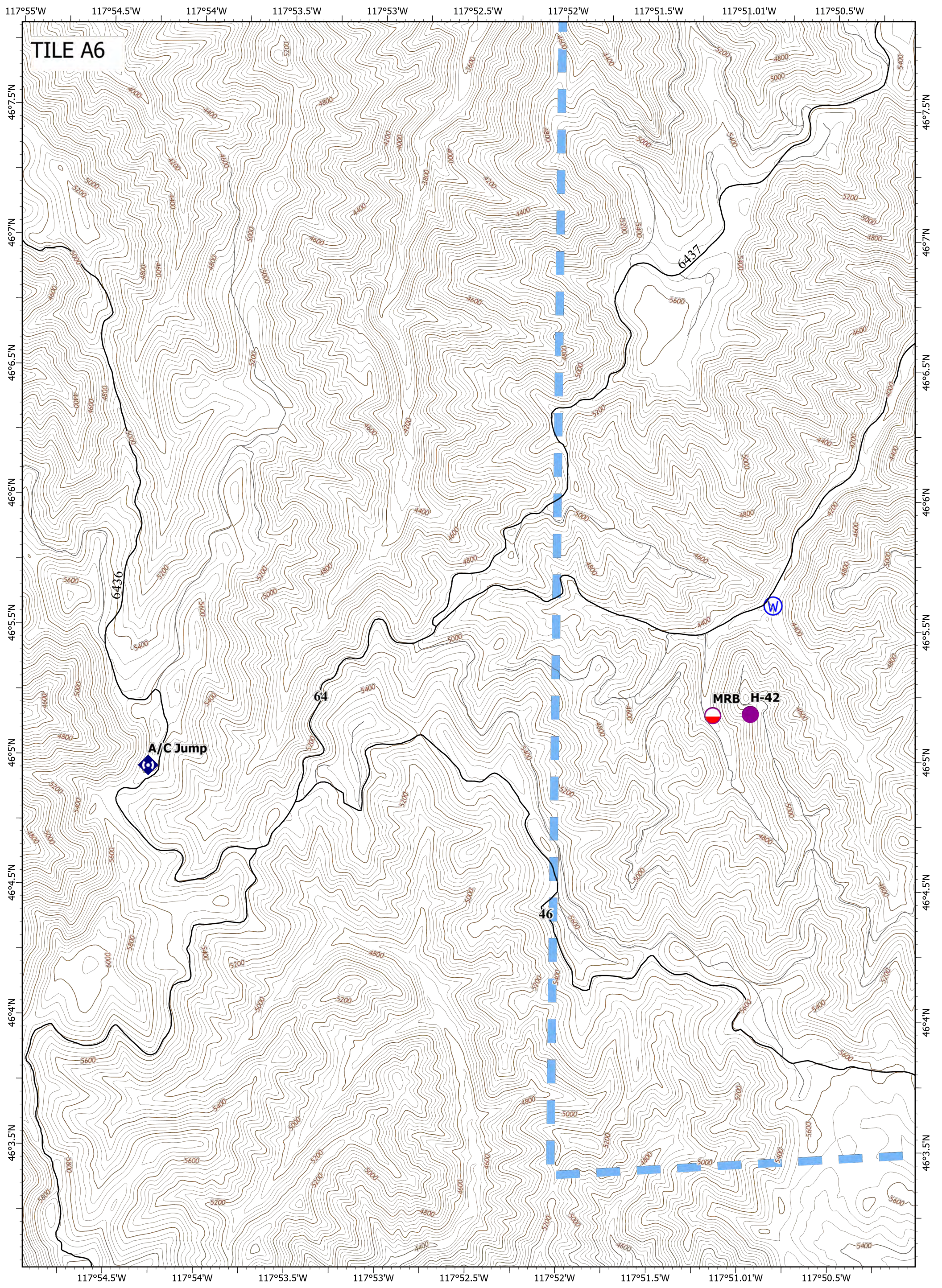
7/23/2021 2152

North American 1983 Datum. LatLong

Helispot	Completed Dozer Line	Ferry	Coastline
Division Break	Completed Hand Line	Tunnel	Underground Conduit
Drop Point	Completed Mixed Construction Line	Trail	Underground Pipeline
Stream Crossing	Planned Road as Line	Runway	Intermittent Stream
Repair Point	Contained Line	Township/Range	Nonearthen Dam
Landing or Log Deck	Expressway	Land Grant	Earthen Dam
Fence - Cut/Damaged	Secondary Hwy	Section Protracted	Flume
Dozer Push	Local Connector	Section	Levee
Mobile Weather Unit	Local Road	Pipeline	Nonearthen Shore
Repeater	Ramp	Perennial Stream	Rapids/Waterfall
Water Source	4WD	Canal/Ditch	Reef



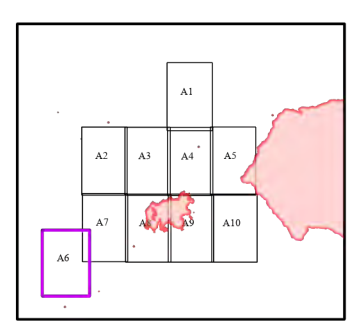
IAP Map
 Green Ridge
 ORUMF-000659
 July 24, 2021 day
 Appx 4,585 ac on
 7/23/2021 @2219



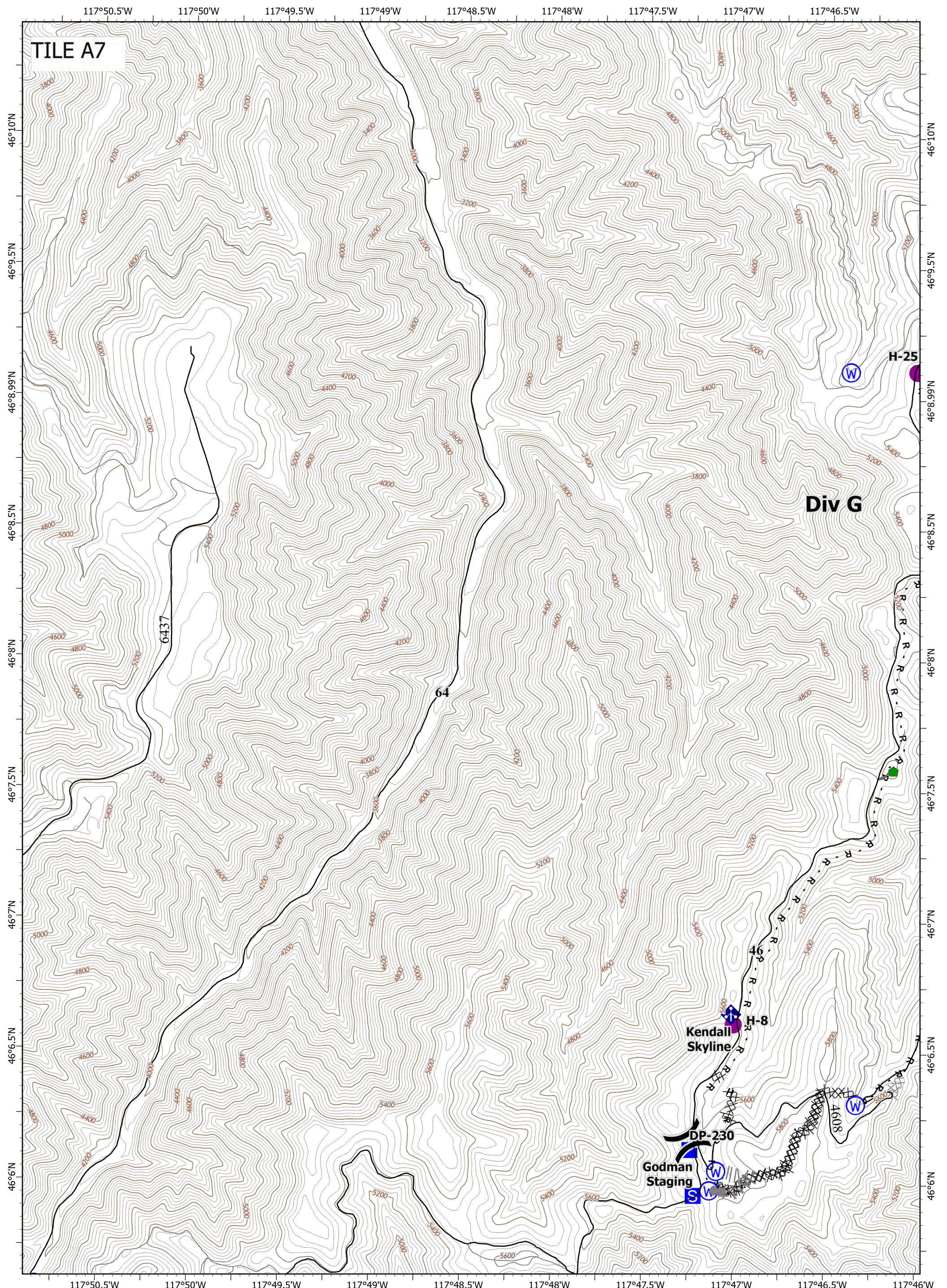
7/23/2021 2152

North American 1983 Datum. Lat/Long

Mobile Retardant Base	4WD	Perennial Stream	Nonearthen Shore
Helispot	Ferry	Canal/Ditch	Rapids/Waterfall
Repeater	Tunnel	Coastline	Reef
Water Source	Trail	Underground Conduit	Sink
Temporary Flight Restriction	Runway	Underground Pipeline	Tunnel
Expressway	Township/Range	Intermittent Stream	Index
Secondary Hwy	Land Grant	Nonearthen Dam	Intermediate
Local Connector	Section Protracted	Earthen Dam	Depression Intermediate
Local Road	Section	Flume	Levee
Ramp	Pipeline		



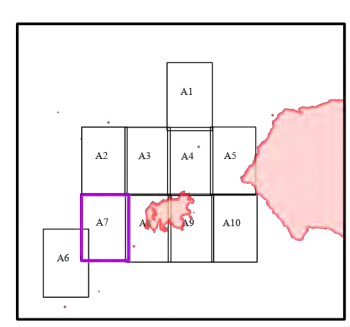
IAP Map
 Green Ridge
 ORUMF-000659
 July 24, 2021 day
 Appx 4,585 ac on
 7/23/2021 @2219



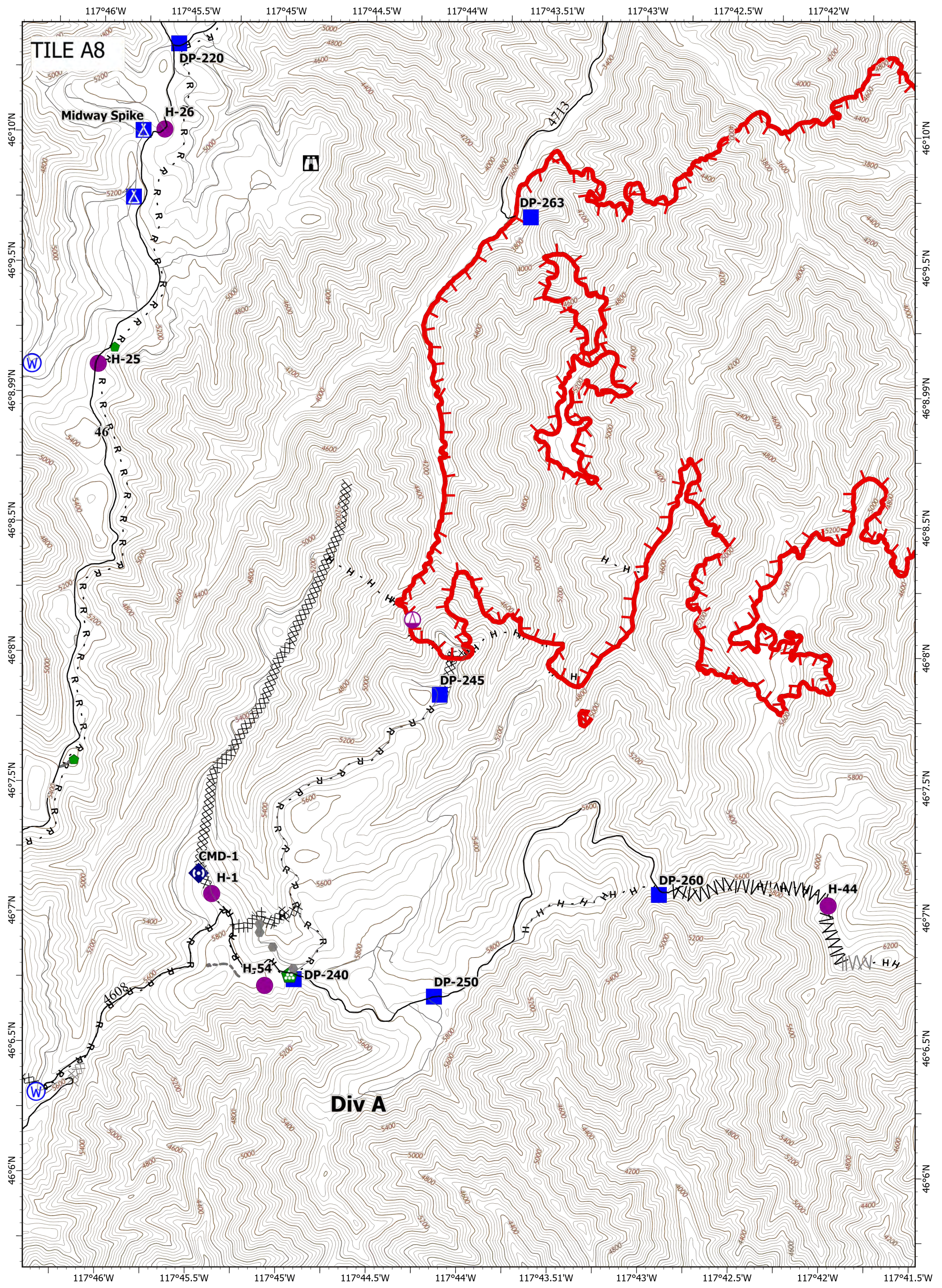
7/23/2021 2152

North American 1983 Datum. LatLong

Heliport	Completed Road as Line	Coastline
Division Break	Planned Dozer Line	Underground Conduit
Drop Point	Planned Fuel Break	Underground Pipeline
Staging Area	Highlighted Feature	Intermittent Stream
Other	Expressway	Nonearthen Dam
Repair Point	Secondary Hwy	Earthen Dam
Mobile Weather Unit	Local Connector	Flume
Water Source	Local Road	Levee
Completed Dozer Line	Ramp	Nonearthen Shore
Completed Hand Line	4WD	Rapids/Waterfall
Completed Mixed Construction Line	Canal/Ditch	Reef
	Ferry	
	Tunnel	
	Trail	
	Runway	
	Township/Range	
	Land Grant	
	Section Protracted	
	Section	
	Pipeline	
	Perennial Stream	

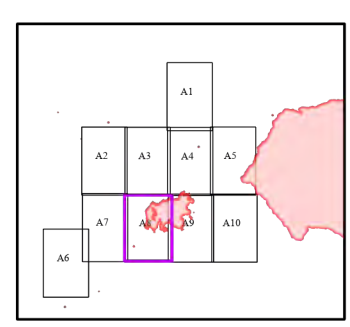


IAP Map
 Green Ridge
 ORUMF-000659
 July 24, 2021 day
 Appx 4,585 ac on
 7/23/2021 @2219



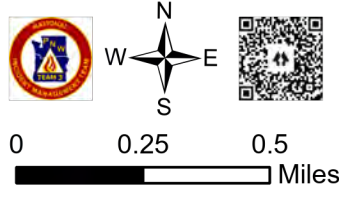
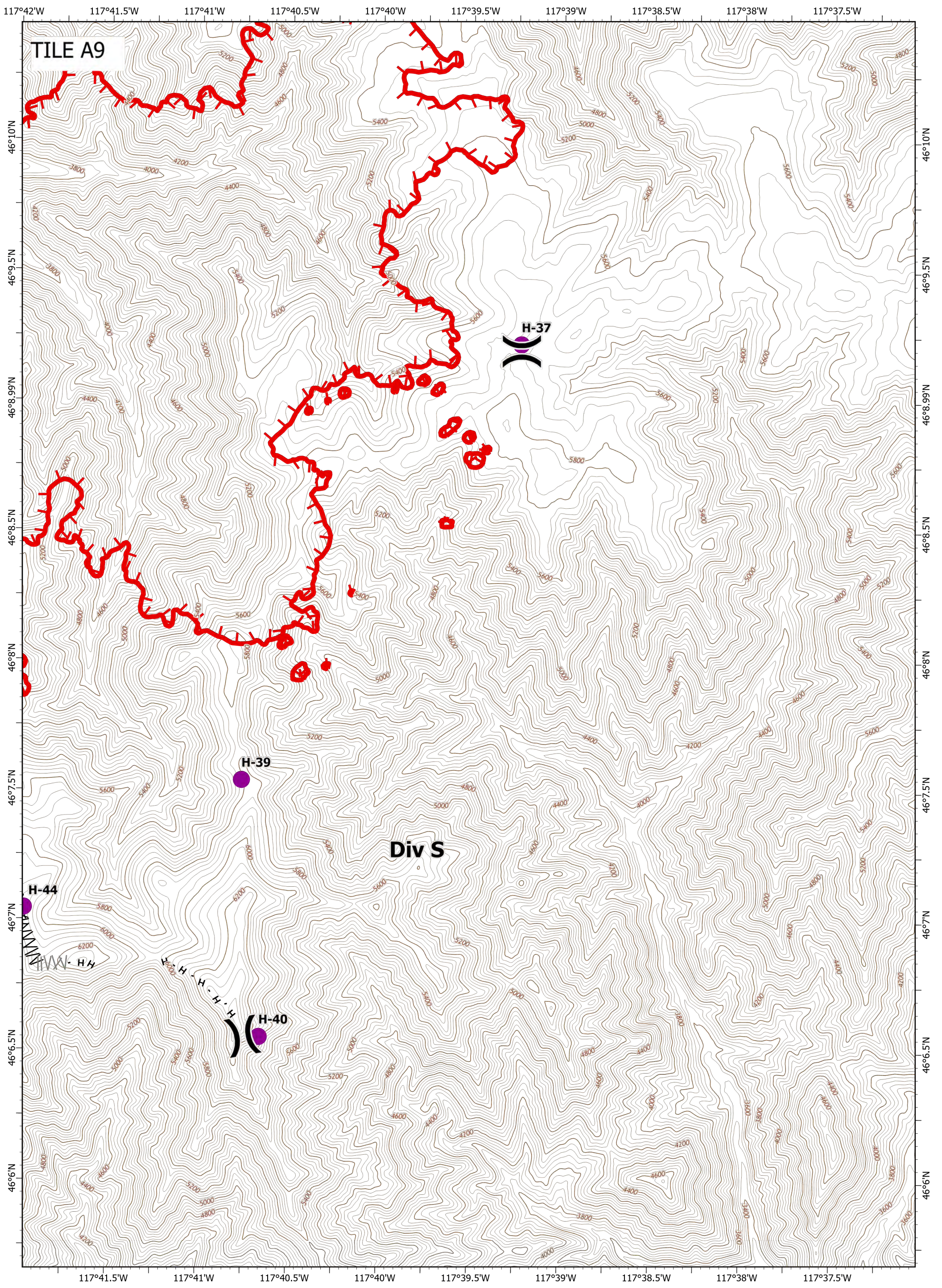
7/23/2021 2152

Helispot	Completed Dozer Line	Local Connector	Section Protracted	Earthen Dam
Sling Site	Completed Fuel Break	Local Road	Section	Flume
Drop Point	Completed Hand Line	Ramp	Pipeline	Levee
Camp	Completed Road as Line	4WD	Perennial Stream	
Lookout	Planned Dozer Line	Ferry	Canal/Ditch	
Other	Planned Fuel Break	Tunnel	Coastline	
Repair Point	Other	Trail	Underground Conduit	
Landing or Log Deck	Fire Edge	Runway	Underground Pipeline	
Repeater	Expressway	Township/Range	Intermittent Stream	
Water Source	Secondary Hwy	Land Grant	Nonearthen Dam	

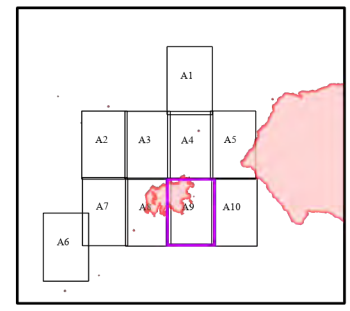


IAP Map
 Green Ridge
 ORUMF-000659
 July 24, 2021 day
 Appx 4,585 ac on
 7/23/2021 @2219

North American 1983 Datum. Lat/Long



Helispot	Ramp	Pipeline	Levee
Division Break	4WD	Perennial Stream	Nonearthen Shore
Completed Fuel Break	Ferry	Canal/Ditch	Rapids/Waterfall
Completed Hand Line	Tunnel	Coastline	Reef
Planned Fuel Break	Trail	Underground Conduit	Sink
Fire Edge	Runway	Underground Pipeline	Tunnel
Expressway	Township/Range	Intermittent Stream	Index
Secondary Hwy	Land Grant	Nonearthen Dam	Immediate
Local Connector	Section Protracted	Earthen Dam	Division Break
Local Road	Section	Flume	



IAP Map
 Green Ridge
 ORUMF-000659
 July 24, 2021 day
 Appx 4,585 ac on
 7/23/2021 @2219



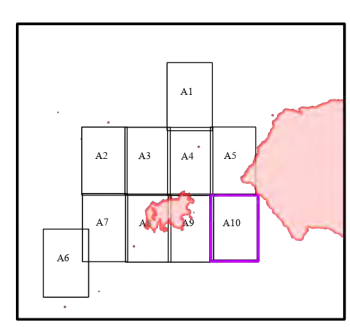
TILE A10

Div P

Div D

7/23/2021 2153
North American 1983 Datum. Lat/Long

Landing or Log Deck	Trail	Coastline	Rapids/Waterfall
Expressway	Runway	Underground Conduit	Reef
Secondary Hwy	Township/Range	Underground Pipeline	Sink
Local Connector	Land Grant	Intermittent Stream	Tunnel
Local Road	Section Protracted	Nonearthen Dam	Index
Ramp	Section	Earthen Dam	Intermediate
4WD	Pipeline	Flume	
Ferry	Perennial Stream	Levee	
Tunnel	Canal/Ditch	Nonearthen Shore	



IAP Map
Green Ridge
ORUMF-000659
July 24, 2021 day

Appx 4,585 ac on
7/23/2021 @2219