
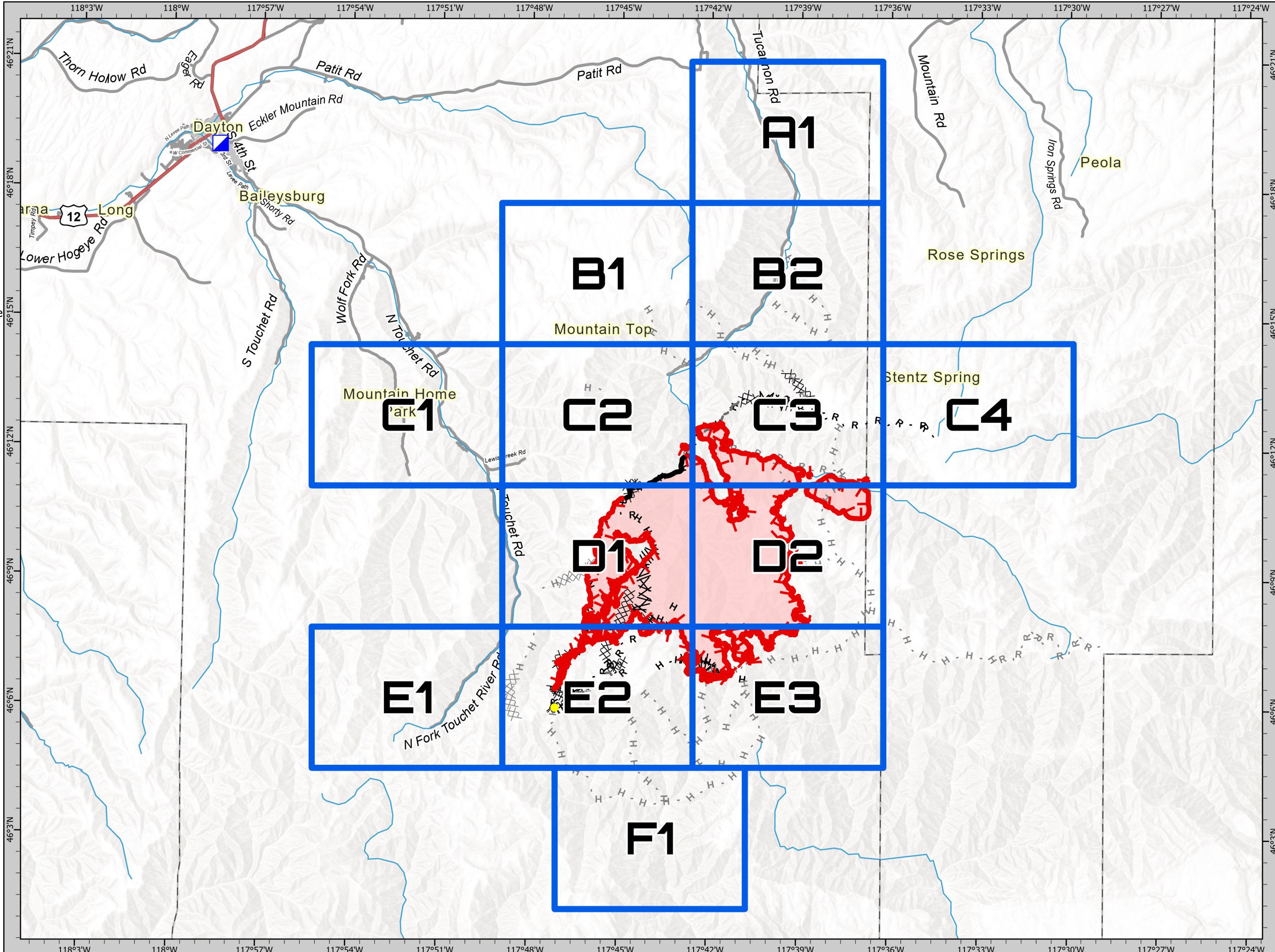




- Incident Command Post
- Completed Dozer Line
- Completed Fuel Break
- Completed Hand Line
- Completed Mixed Construction Line
- Completed Road as Line
- Planned Dozer Line
- Planned Fuel Break
- Planned Hand Line
- Planned Road as Line
- Highlighted Feature
- Other
- Repair Line
- Fire Edge
- Contained Line
- Wildfire Daily Fire Perimeter



1:150,000 NAD83 UTM 11N


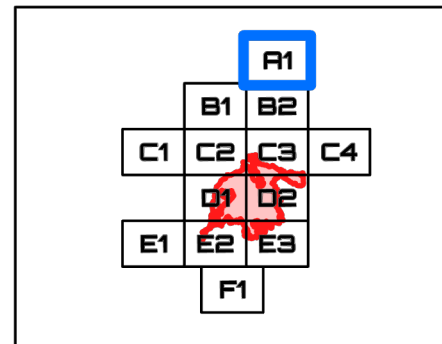




IAP  
 Green Ridge  
 OR-UMF-000659  
 8/8/21

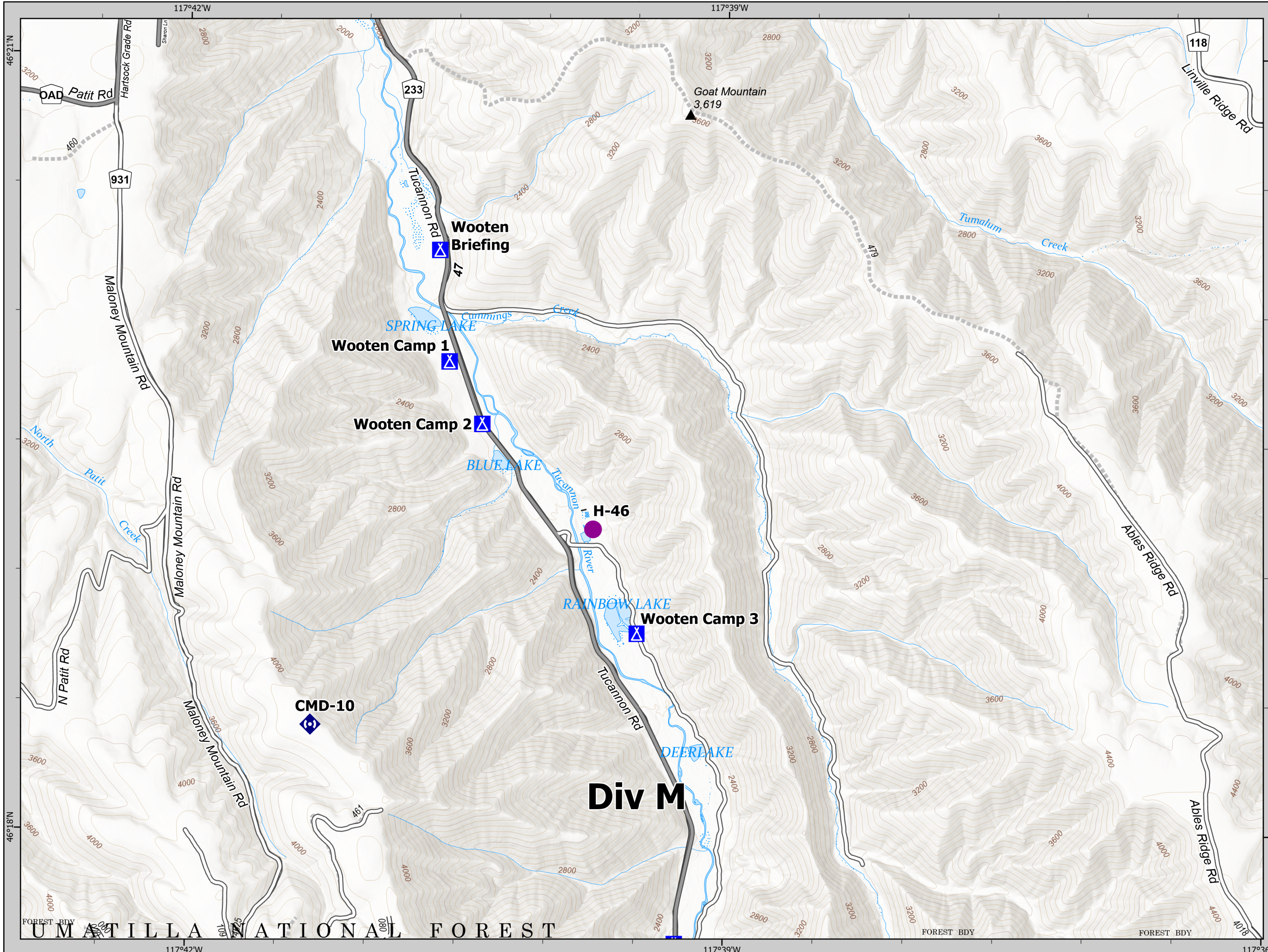


- Helispot
- ▲ Camp
- ◉ Repeater



1:25,000 NAD83 UTM 11N

0 1,000 2,000 4,000 Feet


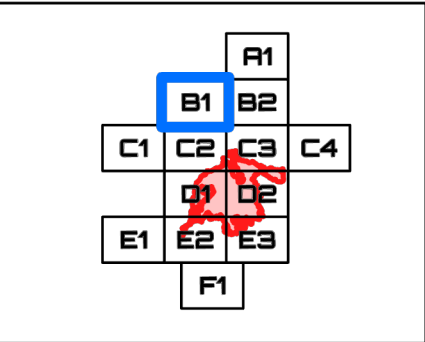
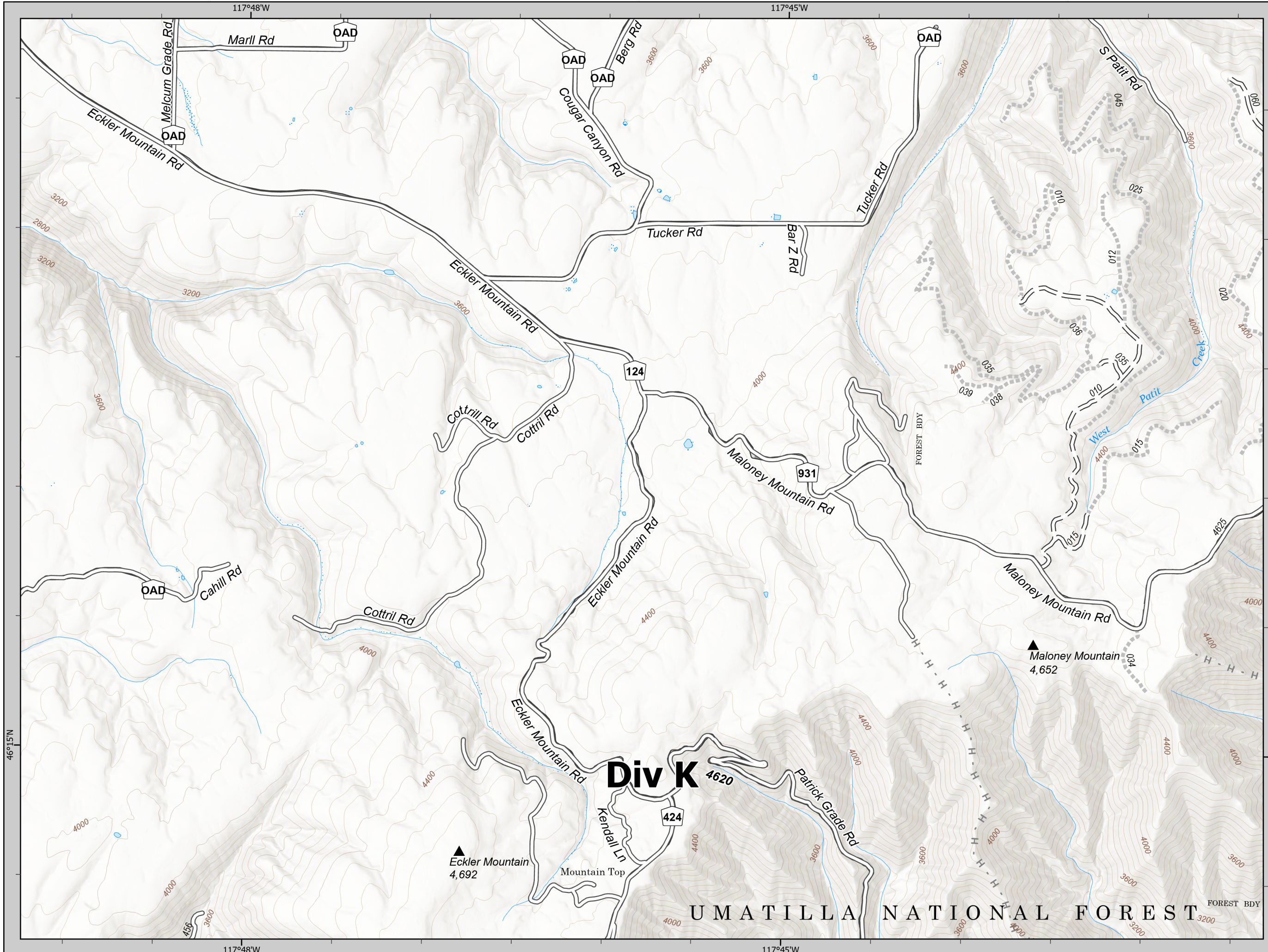




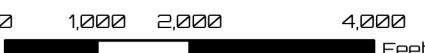
IAP  
 Green Ridge  
 OR-UMF-000659  
 8/8/21



H - Planned Hand Line



1:25,000 NAD83 UTM 11N


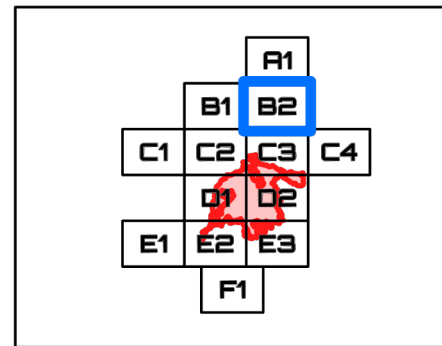




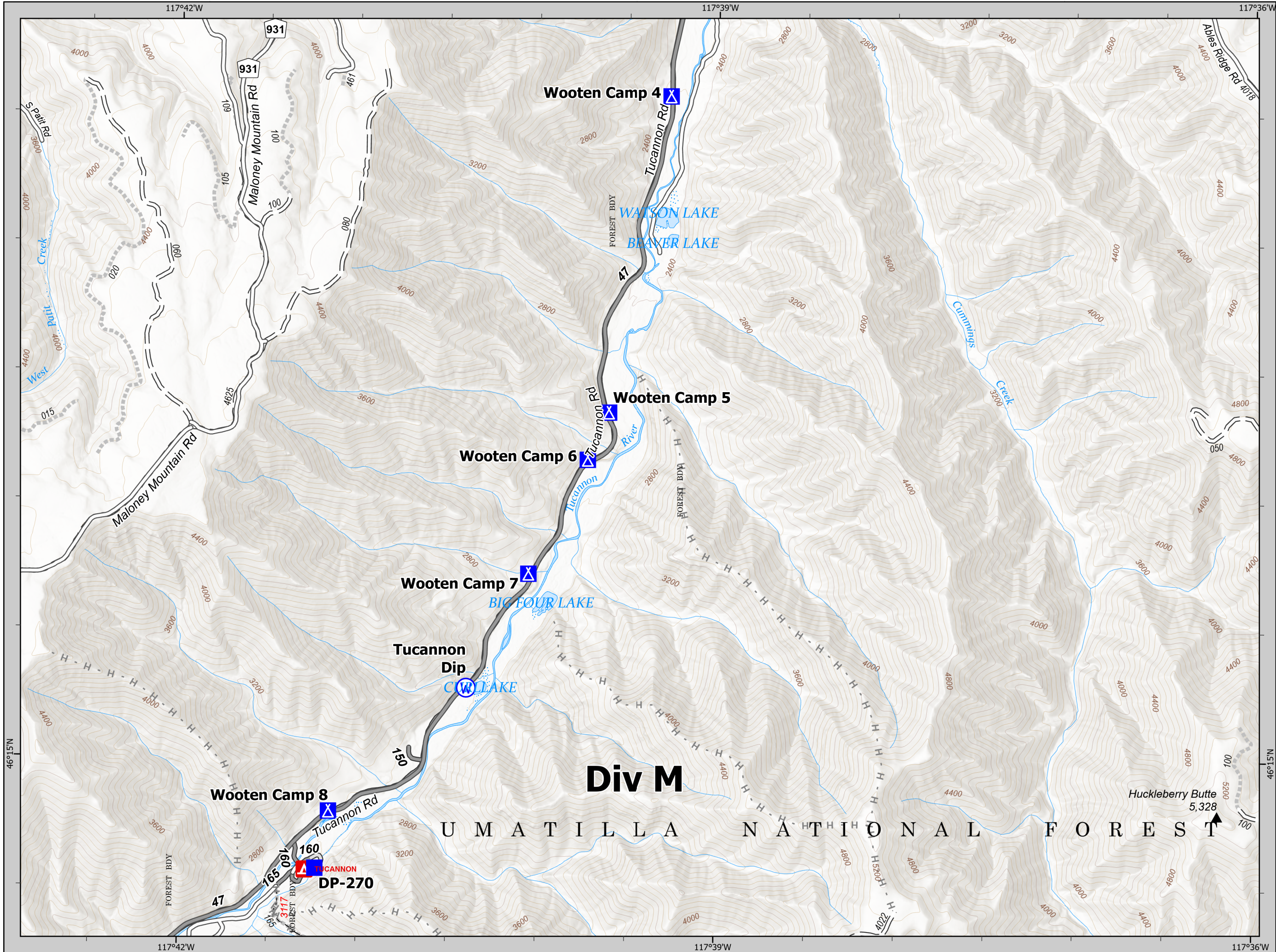
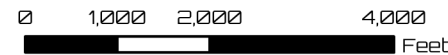
IAP  
 Green Ridge  
 OR-UMF-000659  
 8/8/21



- Drop Point
- ⊗ Camp
- ⊕ Water Source
- H - Planned Hand Line







1:25,000 NAD83 UTM 11N


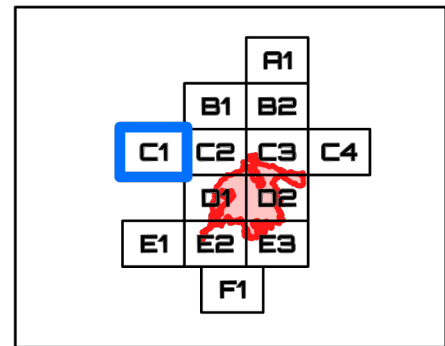




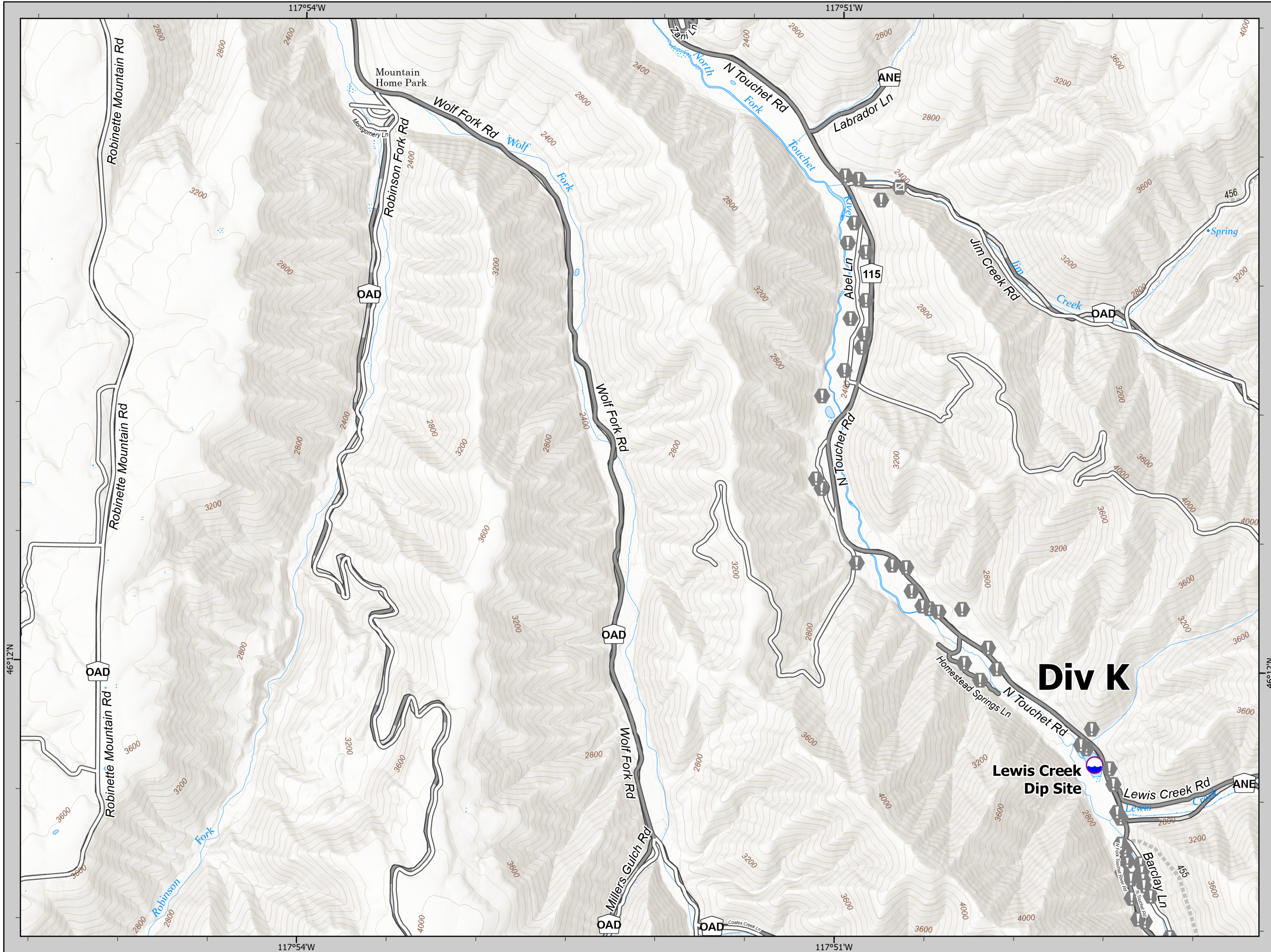
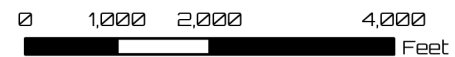
IAP  
 Green Ridge  
 OR-UMF-000659  
 8/8/21



-  Dip Site
-  Value at Risk
-  Gate
-  Bridge



1:25,000 NAD83 UTM 11N




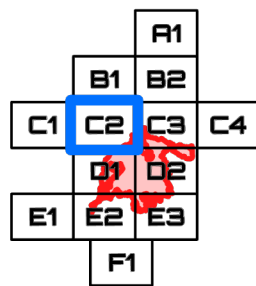


IAP  
Green Ridge  
OR-UMF-000659

8/8/21

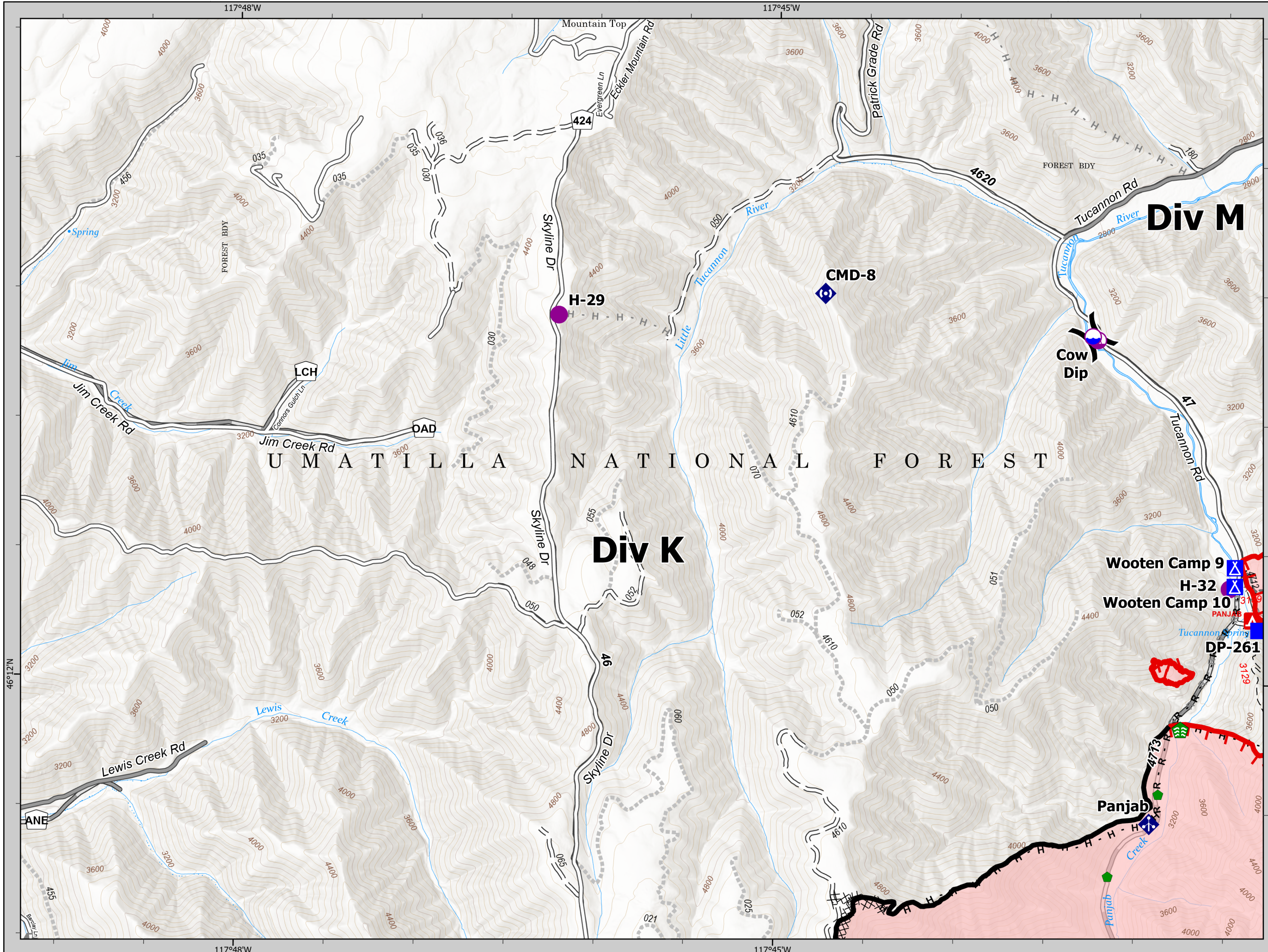


- Dip Site
- Helispot
- Sling Site
- Division Break
- Drop Point
- Camp
- Value at Risk
- Stream Crossing
- Repair Point
- Mobile Weather Unit
- Repeater
- Completed Dozer Line
- Completed Hand Line
- Completed Road as Line
- Planned Hand Line
- Planned Road as Line
- Other
- Fire Edge
- Contained Line
- Wildfire Daily Fire Perimeter



1:25,000 NAD83 UTM 11N

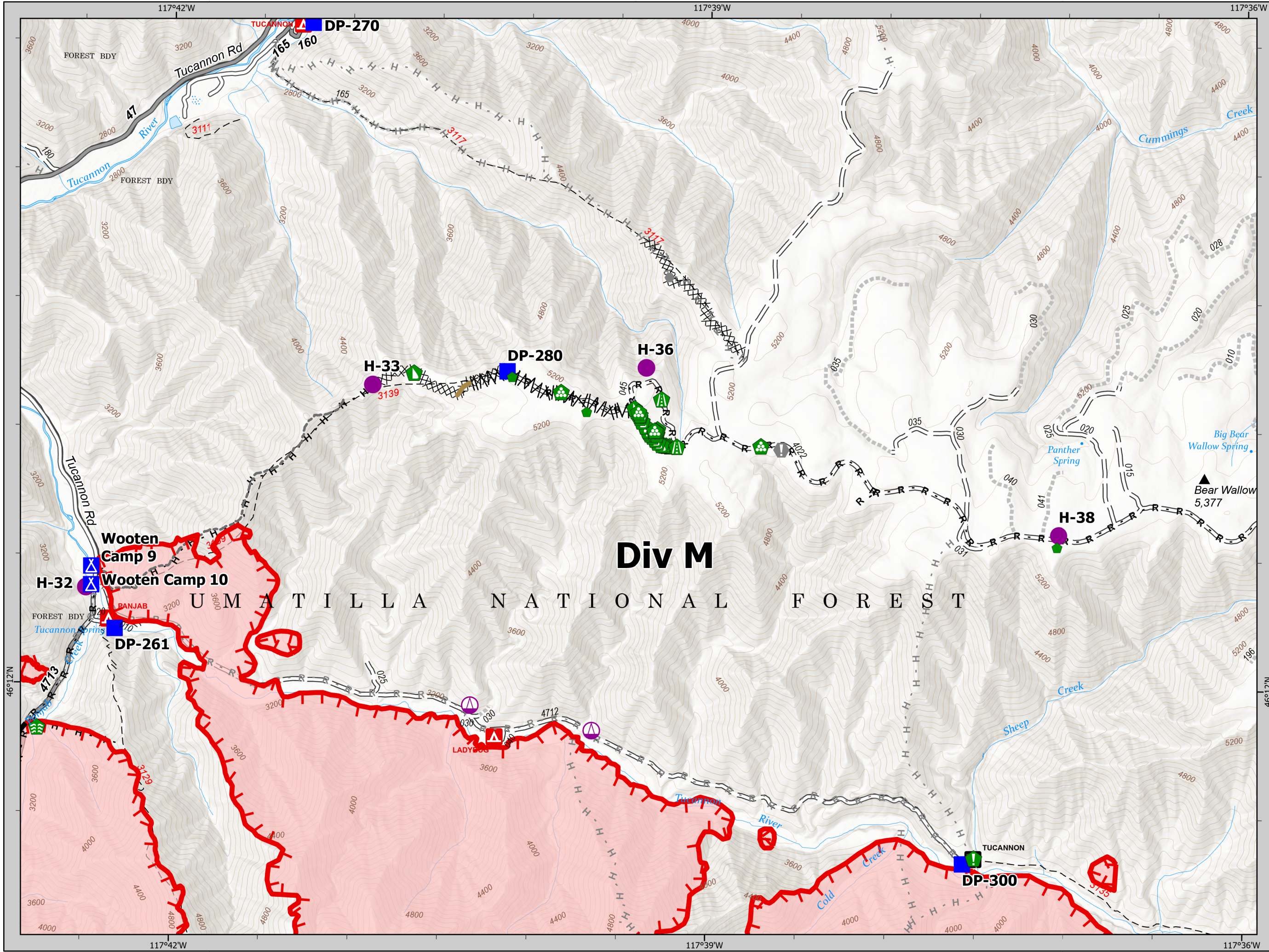
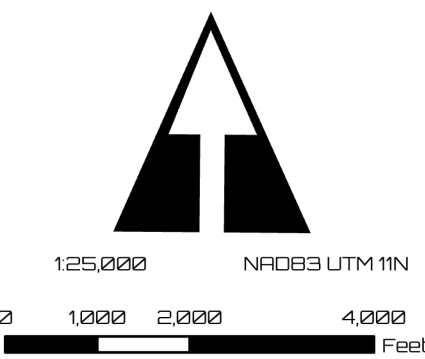
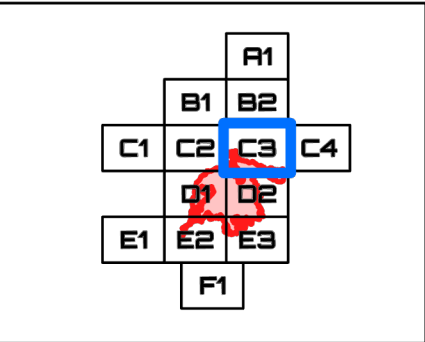
0 1,000 2,000 4,000 Feet







- Helispot
- Sling Site
- Drop Point
- ▲ Camp
- Value at Risk
- Other
- Stream Crossing
- ▲ Road Repair
- Resource Location
- Repair Point
- Landing or Log Deck
- Dozer Push
- Mobile Weather Unit
- ✂ Completed Dozer Line
- Completed Fuel Break
- - - Completed Hand Line
- - - Completed Road as Line
- - - Planned Hand Line
- - - Planned Road as Line
- - - Other
- Repair Line
- Fire Edge
- Contained Line
- Wildfire Daily Fire Perimeter

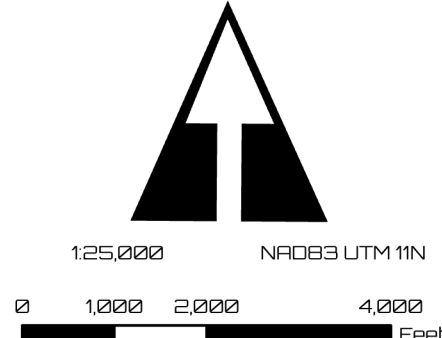
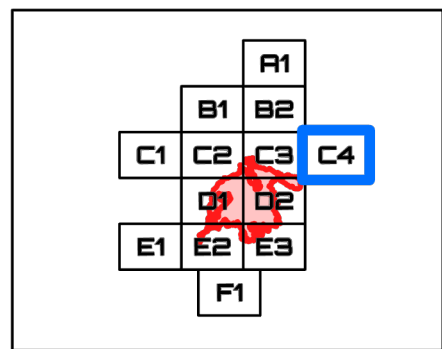
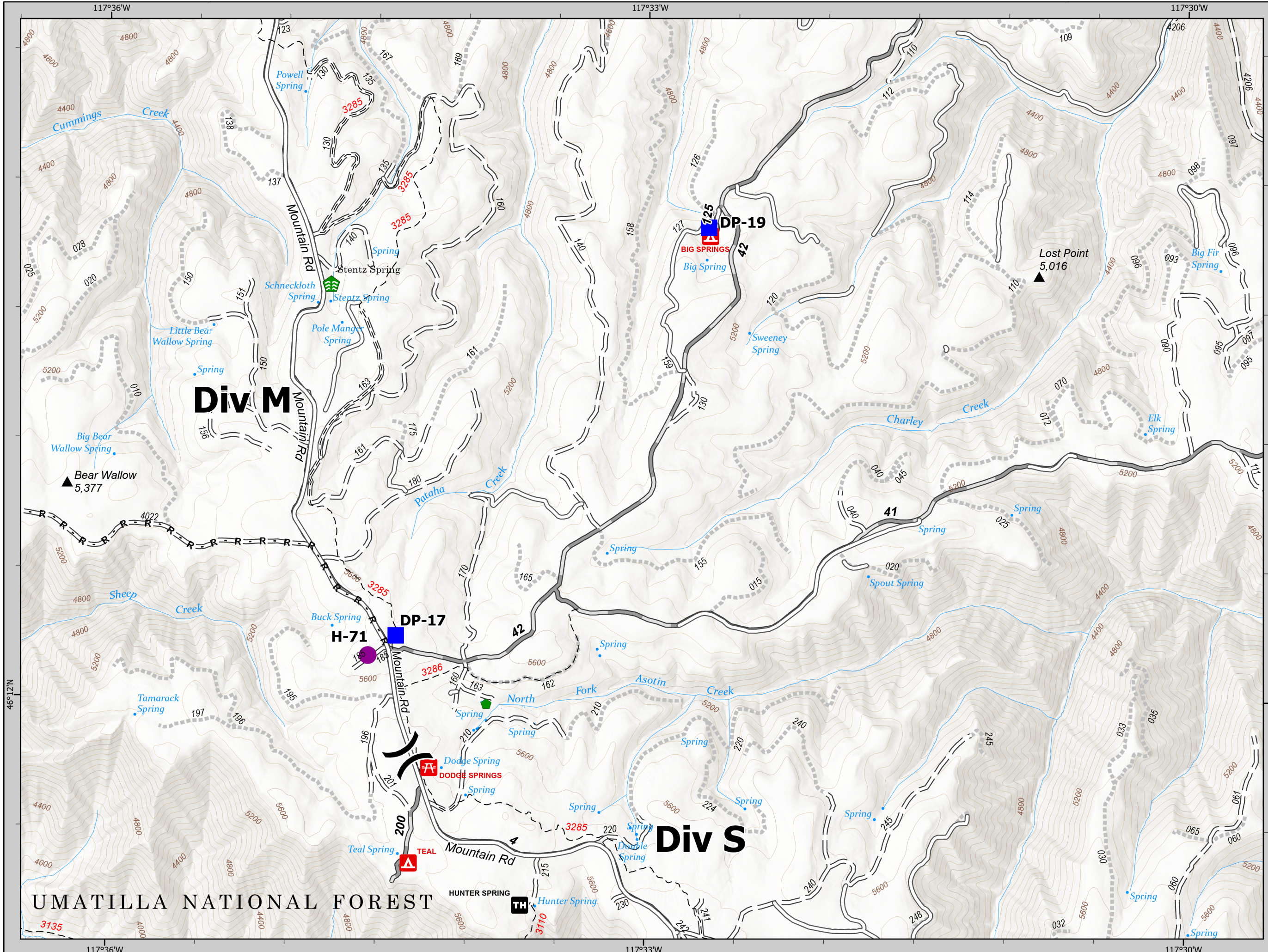




IAP  
 Green Ridge  
 OR-UMF-000659  
 8/8/21



- Helispot
- Division Break
- DP Drop Point
- ⬆ Stream Crossing
- ⬆ Repair Point
- R - Completed Road as Line

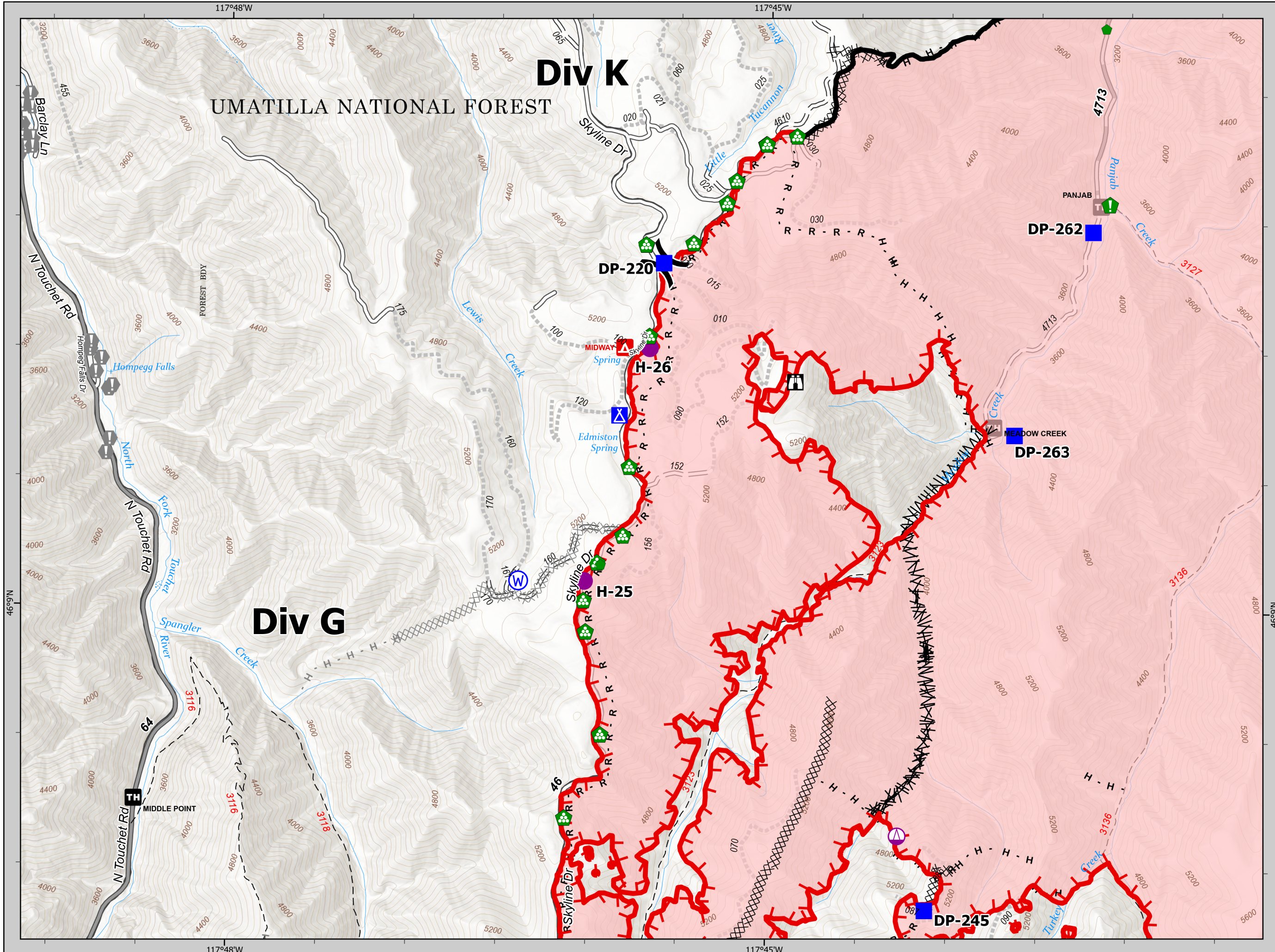
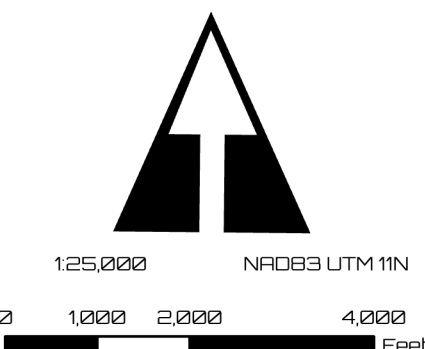
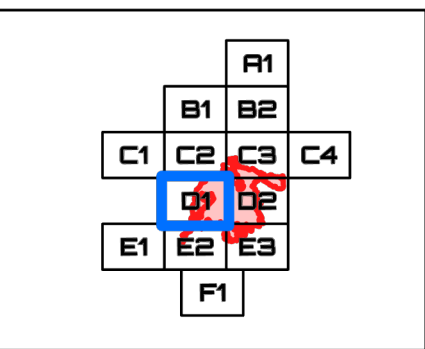




IAP  
 Green Ridge  
 OR-UMF-000659  
 8/8/21



- Helispot
- Sling Site
- Division Break
- Drop Point
- Camp
- Lookout
- Value at Risk
- Resource Location
- Repair Point
- Landing or Log Deck
- Water Source
- Completed Dozer Line
- Completed Fuel Break
- Completed Hand Line
- Completed Road as Line
- Planned Dozer Line
- Planned Hand Line
- Fire Edge
- Contained Line
- Wildfire Daily Fire Perimeter

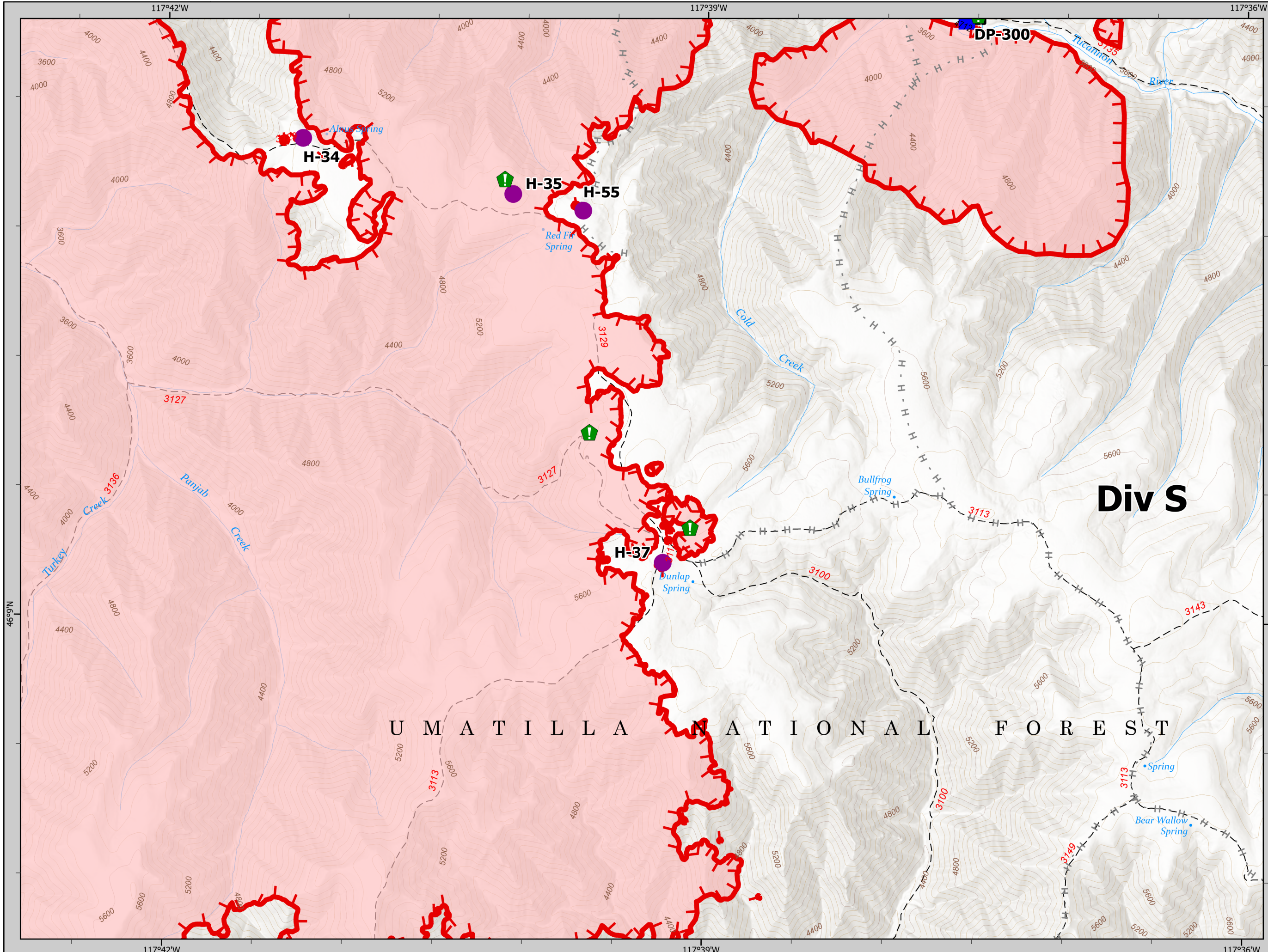




IAP  
 Green Ridge  
 OR-UMF-000659  
 8/8/21

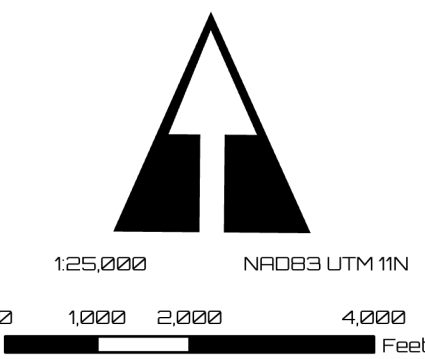
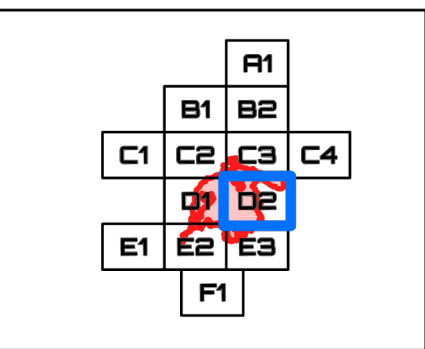


- Helispot
- Drop Point
- !▲ Resource Location
- H - Planned Hand Line
- R - Planned Road as Line
- Fire Edge
- Wildfire Daily Fire Perimeter



**Div S**


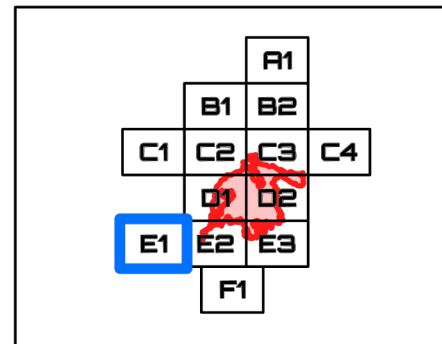
UMATILLA NATIONAL FOREST





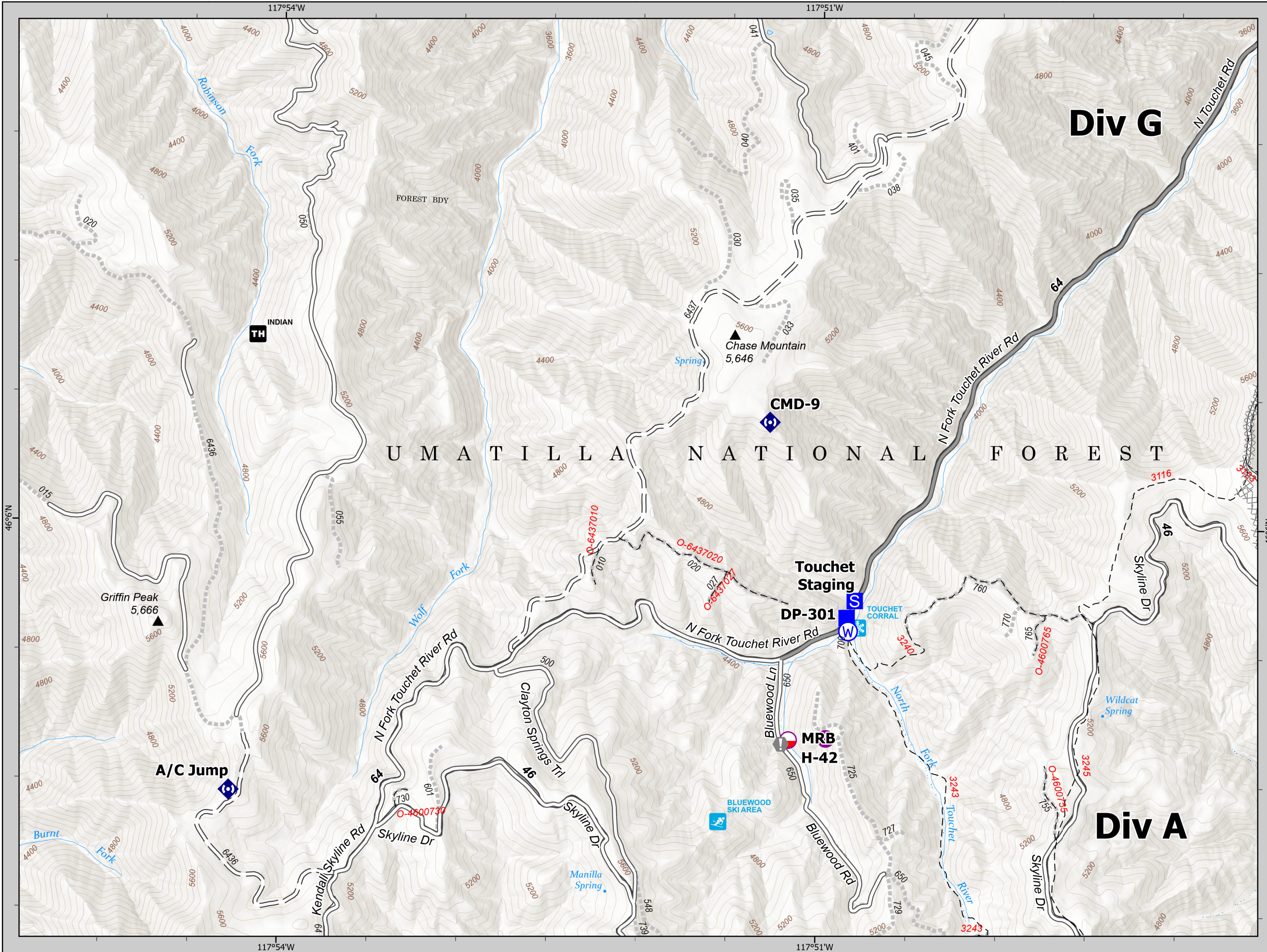


- Mobile Retardant Base
- Helispot
- Drop Point
- Staging Area
- Value at Risk
- Repeater
- Water Source
- Planned Dozer Line



1:25,000 NAD83 UTM 11N

0 1,000 2,000 4,000 Feet

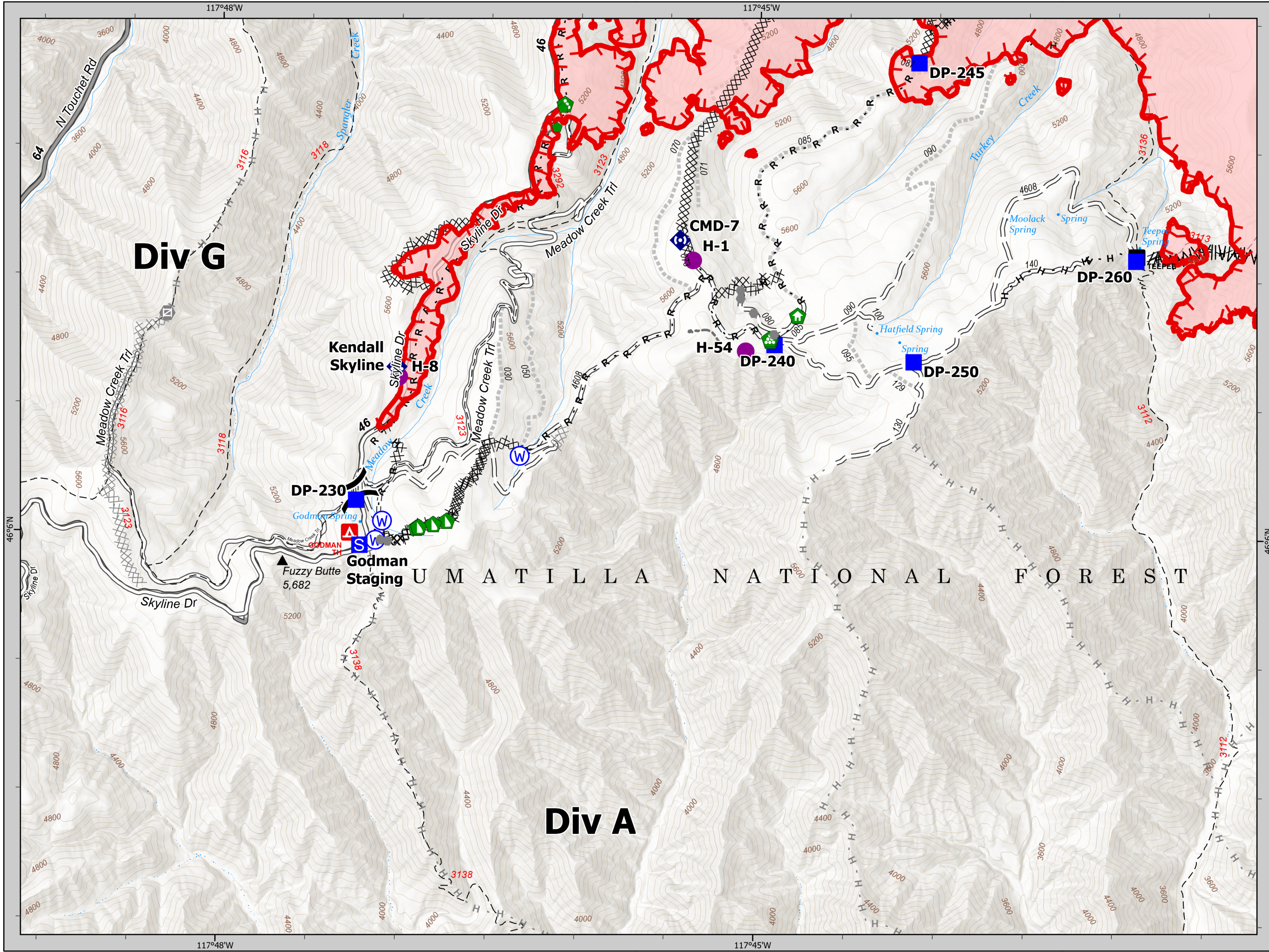
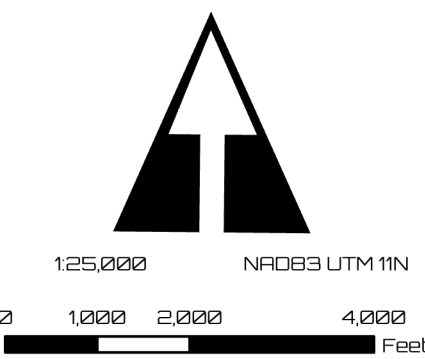
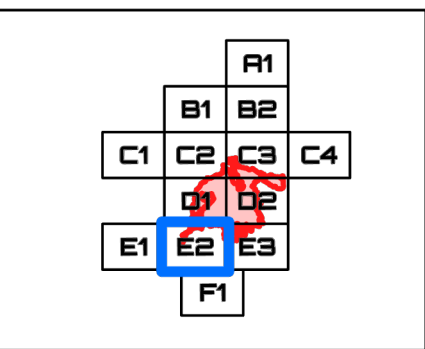




**IAP**  
**Green Ridge**  
 OR-UMF-000659  
 8/8/21



- Helispot
- Division Break
- DP Drop Point
- S Staging Area
- O Other
- G Gate
- S Structure Wrap
- R Repair Point
- L Landing or Log Deck
- D Dozer Push
- M Mobile Weather Unit
- R Repeater
- W Water Source
- Completed Dozer Line
- Completed Fuel Break
- H - Completed Hand Line
- M - Completed Mixed Construction Line
- R - Completed Road as Line
- Planned Dozer Line
- H - Planned Hand Line
- Highlighted Feature
- Other
- Fire Edge
- Wildfire Daily Fire Perimeter

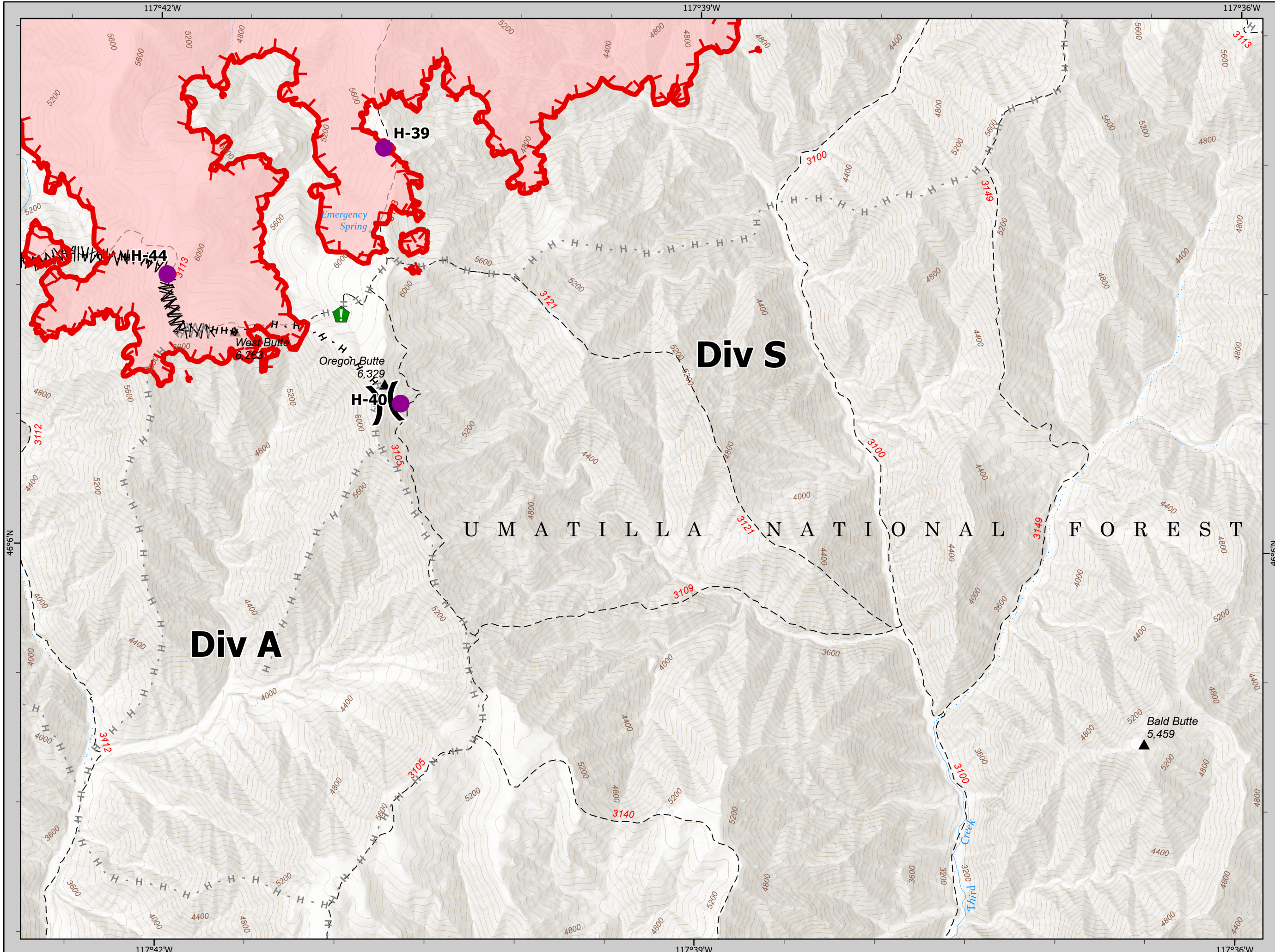
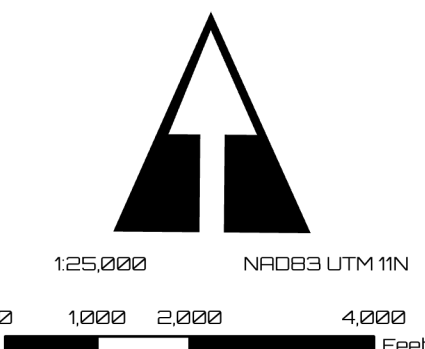
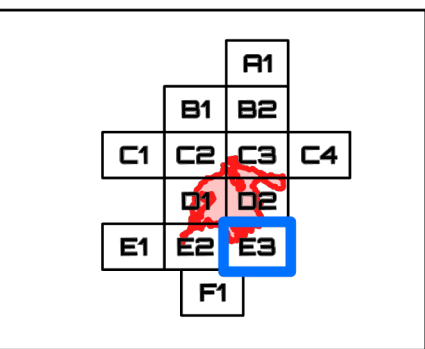




IAP  
 Green Ridge  
 OR-UMF-000659  
 8/8/21



- Helispot
- ) Division Break
- Drop Point
- Resource Location
- ▬ Completed Fuel Break
- - - Completed Hand Line
- ▬ Planned Fuel Break
- - - Planned Hand Line
- ▬ Fire Edge
- Wildfire Daily Fire Perimeter





IAP  
 Green Ridge  
 OR-UMF-000659  
 8/8/21



H - Planned Hand Line

