





**Operations**  
 Green Ridge  
 OR-UMF-000659  
 Aug 15, 2021  
 32,298 acres as of 8/13/2021@2348

<b>Air Operations</b>	<b>Ops Completed</b>	<b>Repair</b>
● Mobile Retardant Base	— Completed Dozer Line	— Repair Line
● Helispot	— Completed Fuel Break	— Air Ops
<b>Assignment Breaks</b>	— Completed Hand Line	— Route
X Division Break	— Completed Mixed Construction Line	— Fire Perimeter
— Branch Break	— Completed Road as Line	— Fire Edge
<b>Logistics</b>	<b>Ops Planned</b>	— Contained Line
● Incident Command Post	— Planned Dozer Line	— Polygon Type
● Drop Point	— Planned Fuel Break	— Fire History
● Camp	— Planned Hand Line	— Boundary Designated Roadless Area
● Staging Area	— Planned Mixed Construction Line	— Administrative FS Boundary
<b>Communications</b>	— Planned Road as Line	— Federal Wilderness Boundary
● Mobile Weather Unit	<b>Reference</b>	— State Public Lands
● Repeater	— Access or Improved Road	— Other State Lands
● Water Source	— Fence	— U.S. Fish & Wildlife Service Lands
	— Highlighted Feature	— Bureau of Land Management Lands
	— Other	



North American 1983 Datum, UTM Long Grid