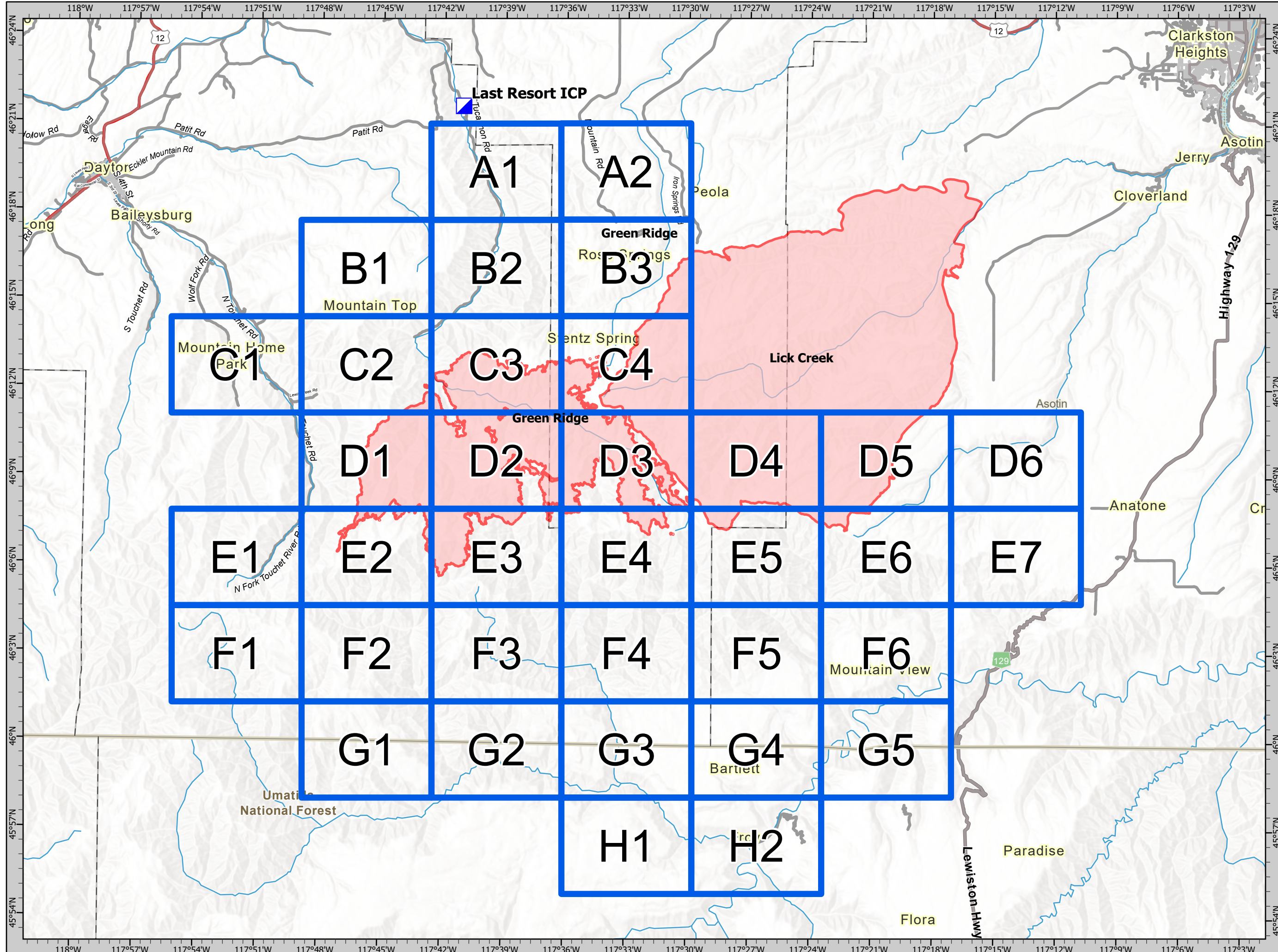


IAP
Green Ridge
OR-UMF-000659

8/16/21



- Incident Command Post
- Other
- Wildfire Daily Fire Perimeter



Green Ridge Maps

NAD83 UTM 11N

1:220,000

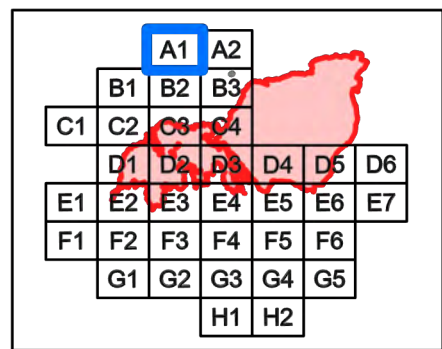
0 1.5 3 6 Miles

IAP
Green Ridge
 OR-UMF-000659

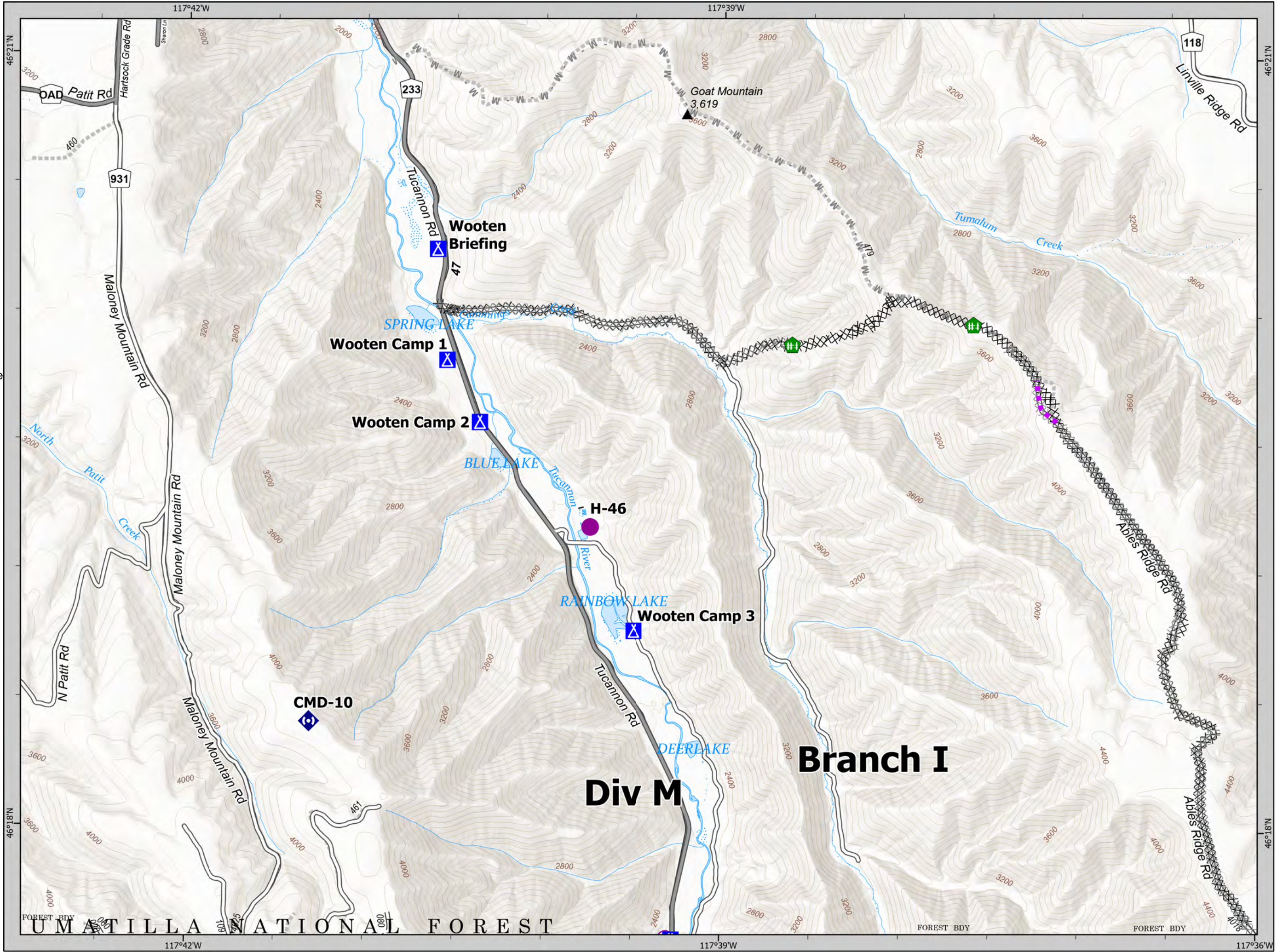
8/16/21



- Mobile Retardant Base
- Helispot
- Camp
- Fence - Cut/Damaged
- Repeater
- Completed Dozer Line
- Planned Dozer Line
- Planned Mixed Construction Line
- Route



1:25,000 NAD83 UTM 11N
 0 1,000 2,000 4,000 Feet

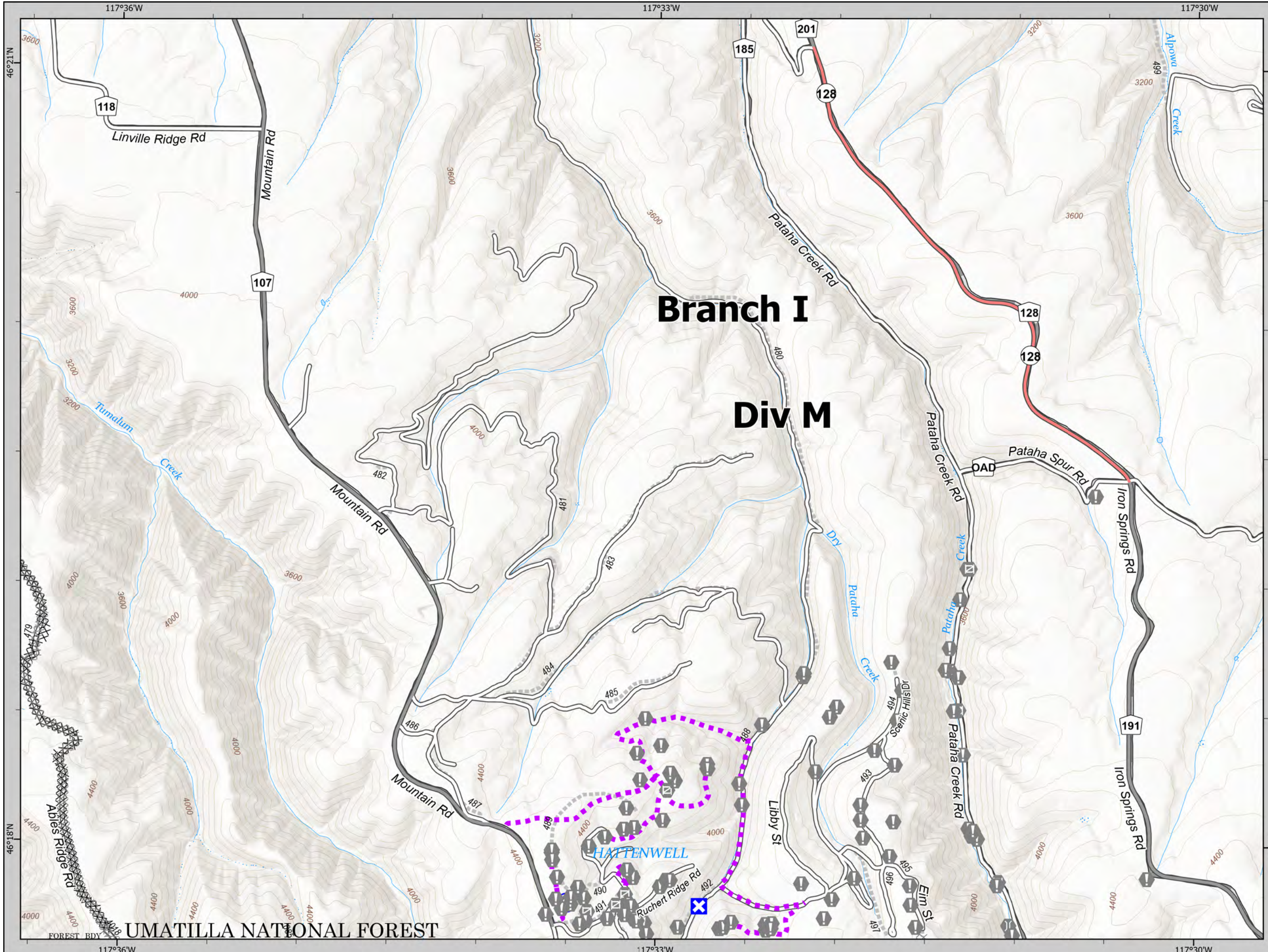


IAP
Green Ridge
 OR-UMF-000659

8/16/21



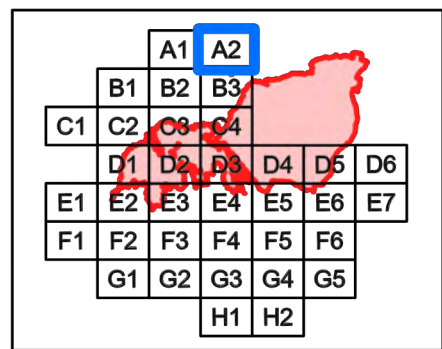
- Dip Site
- Closure
- Value at Risk
- Gate
- Bridge
- Water Source
- Completed Dozer Line
- Planned Dozer Line
- Route



Branch I

Div M

UMATILLA NATIONAL FOREST

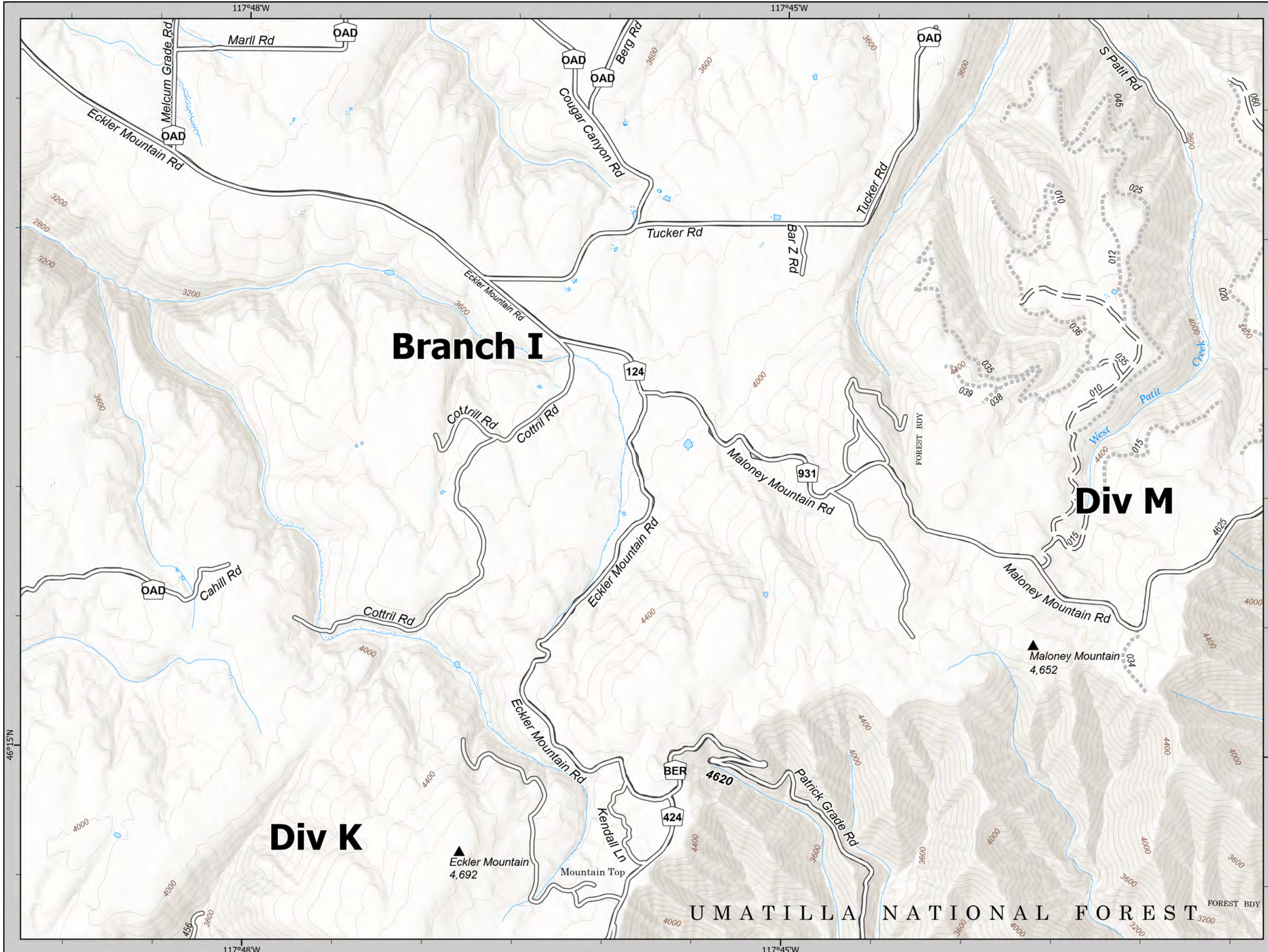


Green Ridge Maps

NAD83 UTM 11N

0 1,000 2,000 4,000 Feet

8/16/21



		A1	A2			
	B1	B2	B3			
C1	C2	C3	C4			
	D1	D2	D3	D4	D5	D6
E1	E2	E3	E4	E5	E6	E7
F1	F2	F3	F4	F5	F6	
	G1	G2	G3	G4	G5	
		H1	H2			


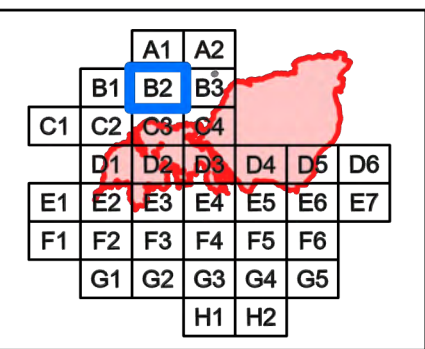


IAP
Green Ridge
 OR-UMF-000659

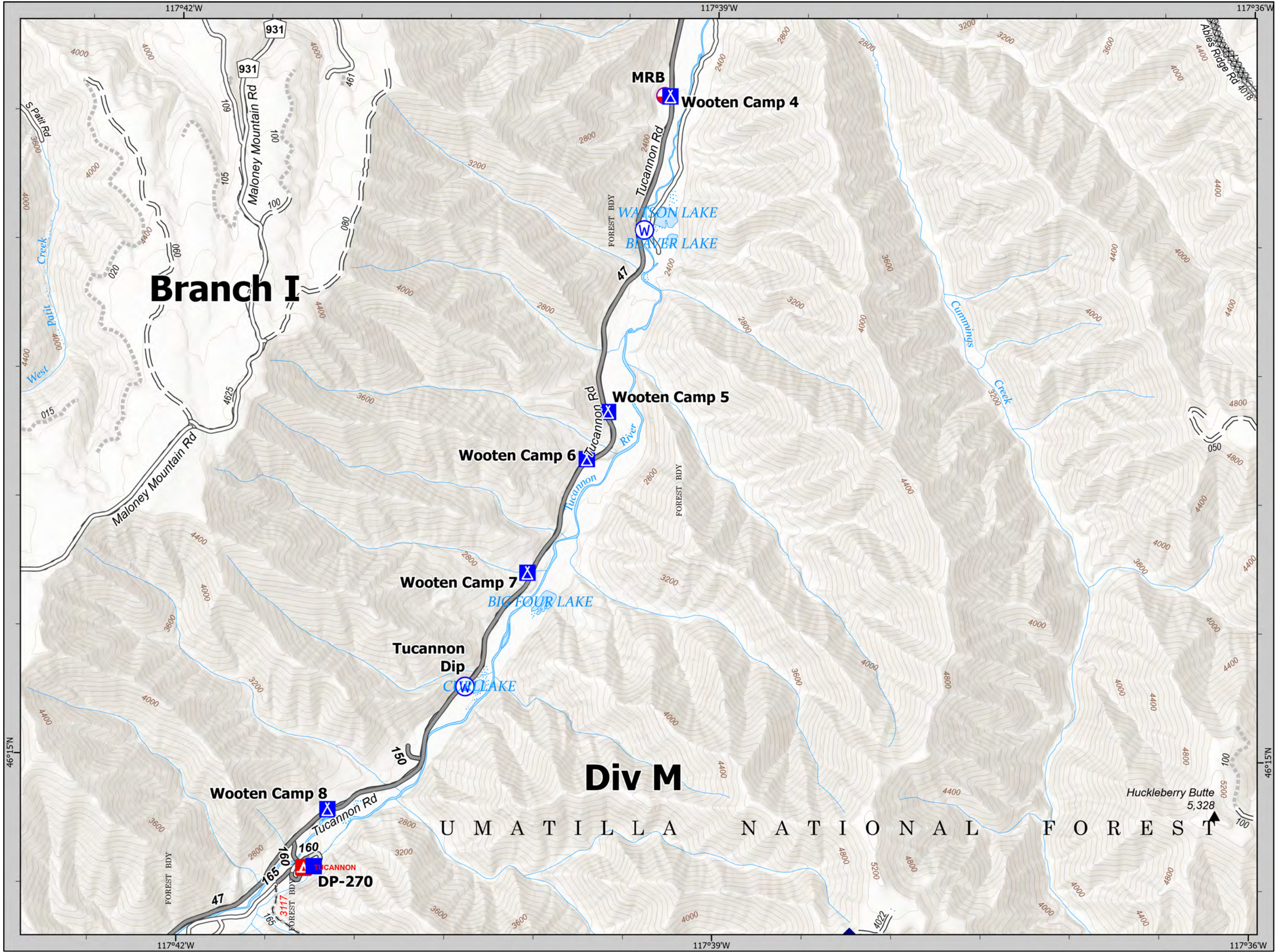
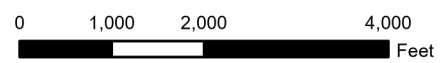
8/16/21



- Mobile Retardant Base
- Helispot
- Drop Point
- Camp
- Internet Access
- Water Source
- Completed Dozer Line
- Planned Dozer Line



1:25,000 NAD83 UTM 11N

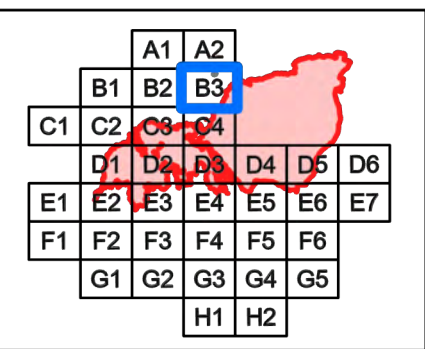


IAP
Green Ridge
OR-UMF-000659

8/16/21

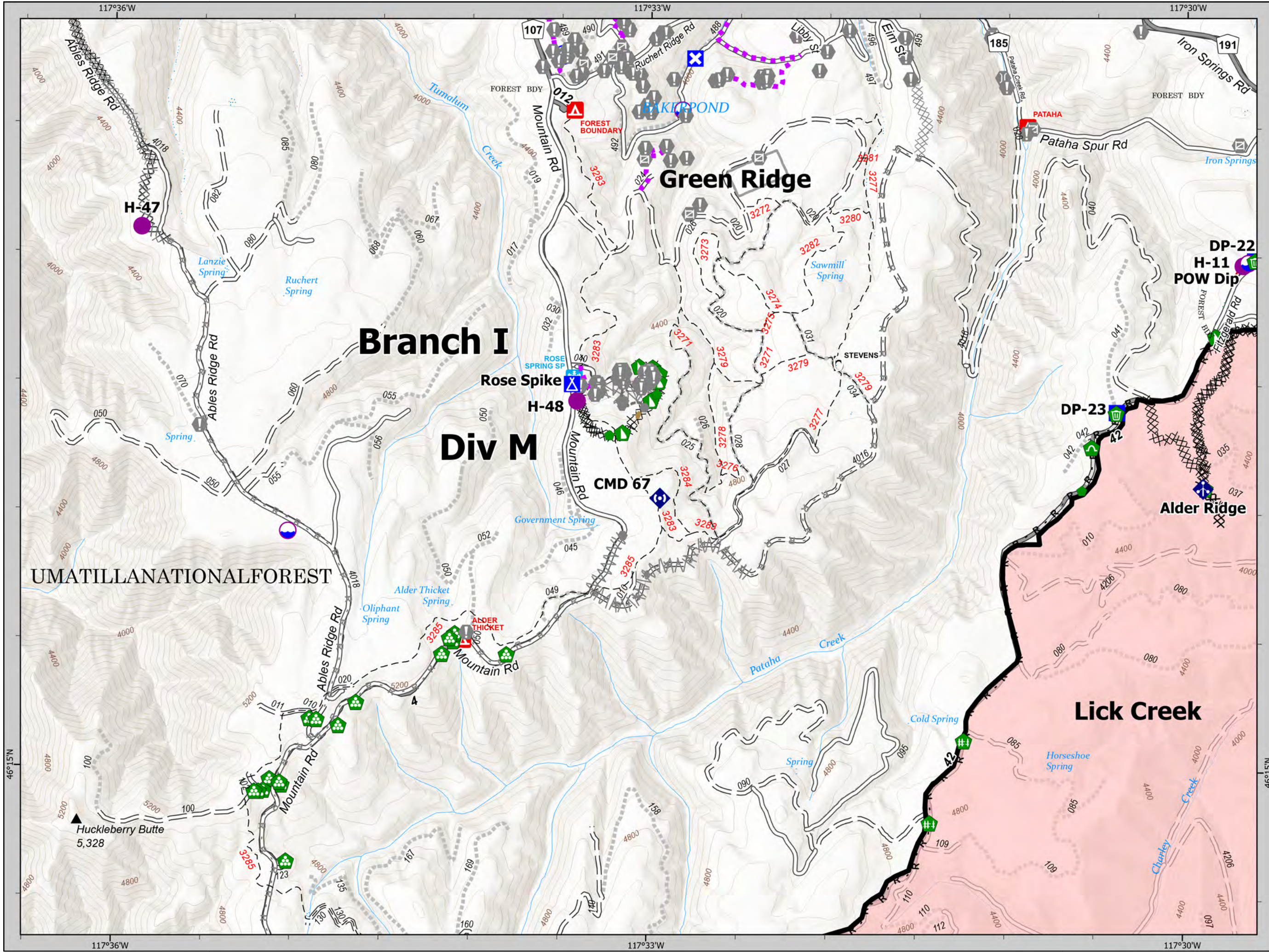


- Dip Site
- Helispot
- Drop Point
- Closure
- Camp
- Value at Risk
- Other
- Gate
- Bridge
- Repair Point
- Landing or Log Deck
- Fence - Cut/Damaged
- Dozer Push
- Culvert
- Clean Up Area
- Mobile Weather Unit
- Repeater
- Water Source
- Completed Dozer Line
- Completed Road as Line
- Planned Dozer Line
- Planned Fuel Break
- Planned Road as Line
- Fence
- Other
- Repair Line
- Route
- Contained Line
- Other
- Wildfire Daily Fire Perimeter



Green Ridge Maps





1:25,000 NAD83 UTM 11N

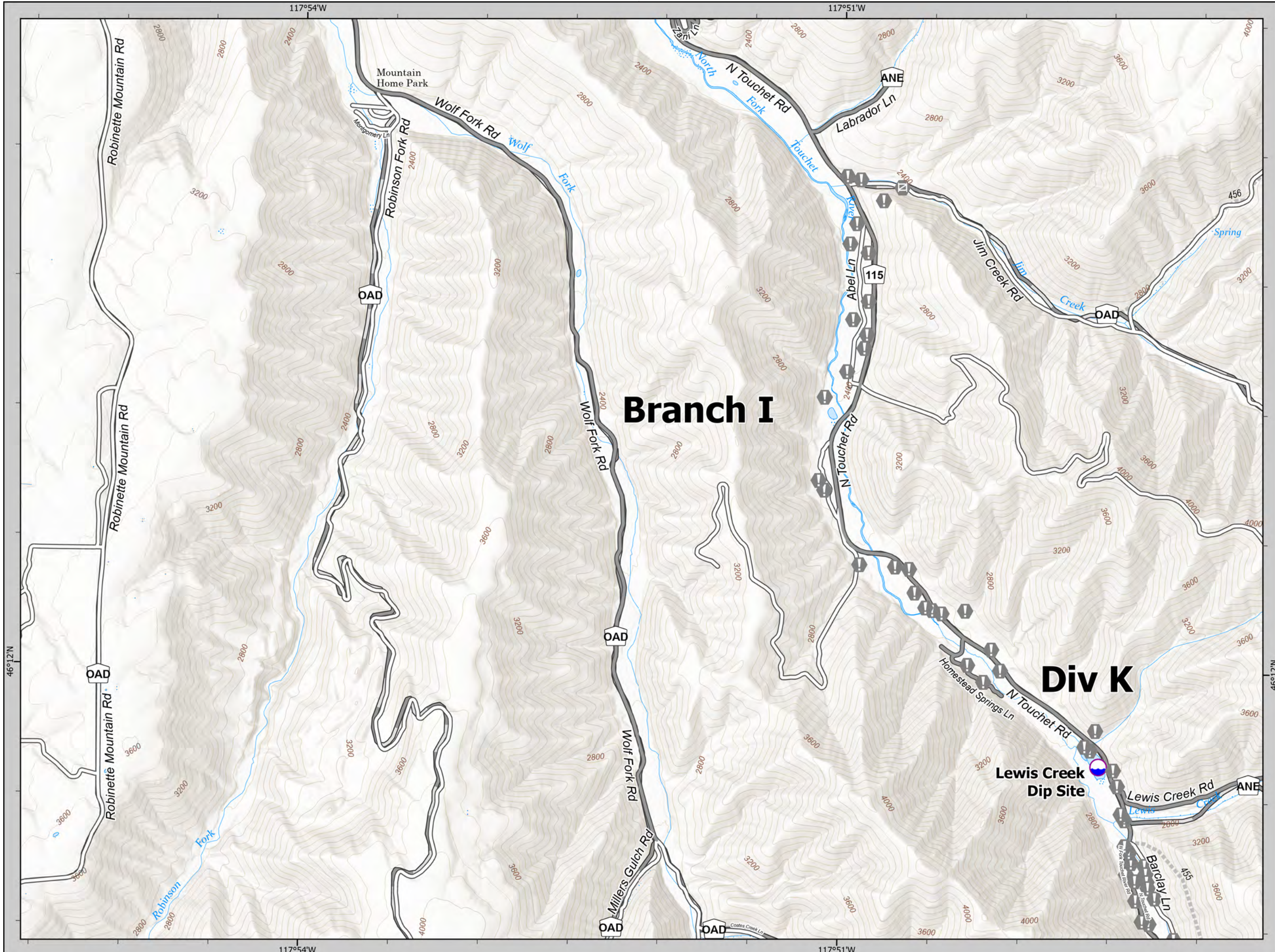


IAP
Green Ridge
 OR-UMF-000659

8/16/21



-  Dip Site
-  Value at Risk
-  Gate
-  Bridge

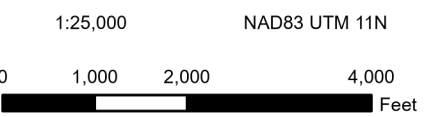



Branch I

Div K

Lewis Creek Dip Site

		A1	A2				
	B1	B2	B3	B4			
C1	C2	C3	C4				
D1	D2	D3	D4	D5	D6		
E1	E2	E3	E4	E5	E6	E7	
F1	F2	F3	F4	F5	F6		
G1	G2	G3	G4	G5			
		H1	H2				




IAP
Green Ridge
 OR-UMF-000659

8/16/21

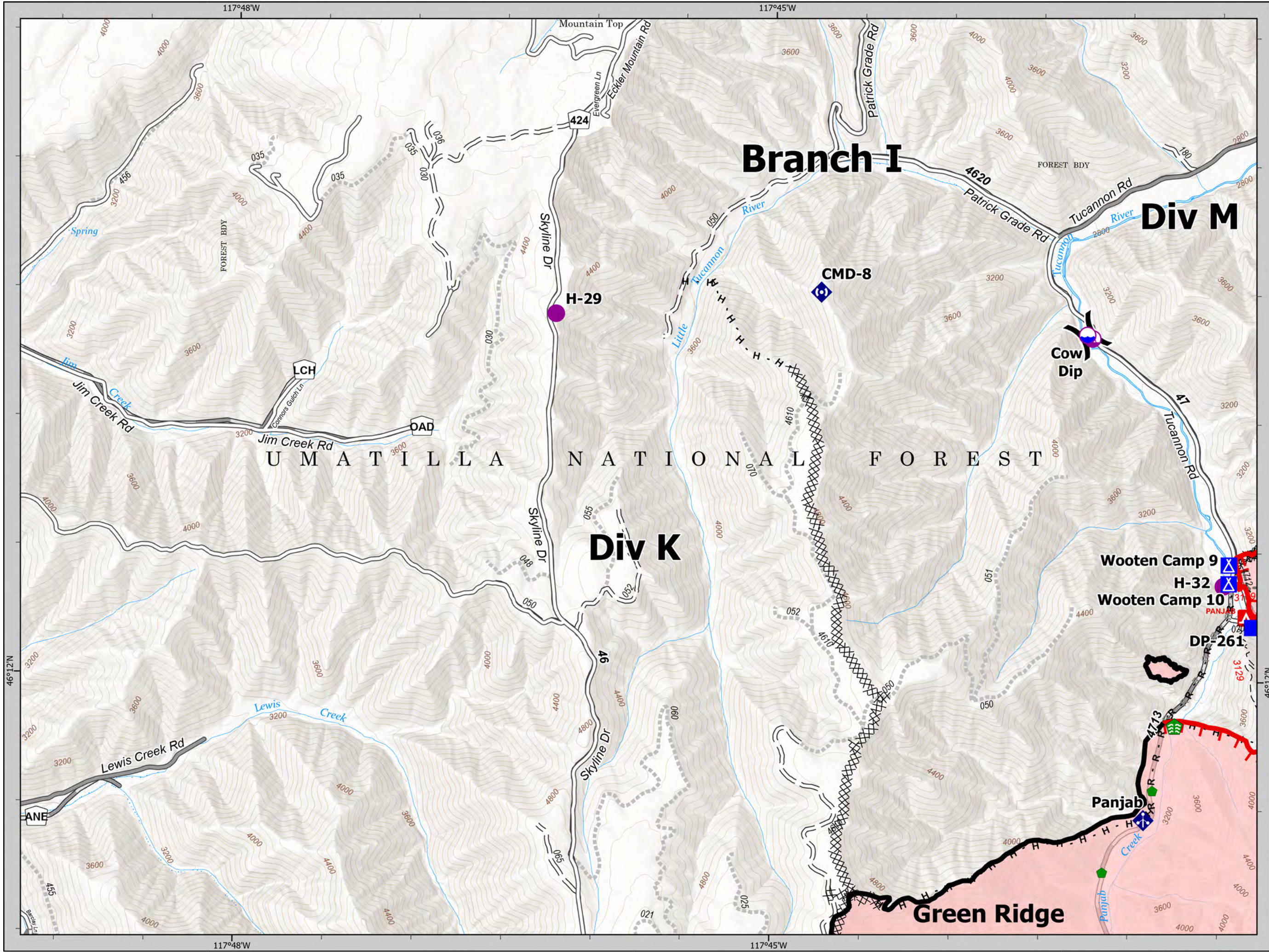
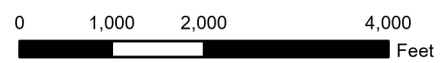


- Dip Site
- Helispot
- Sling Site
- Division Break
- Drop Point
- Camp
- Value at Risk
- Other
- Stream Crossing
- Repair Point
- Mobile Weather Unit
- Repeater
- Completed Dozer Line
- Completed Hand Line
- Completed Road as Line
- Planned Road as Line
- Other
- Fire Edge
- Contained Line
- Wildfire Daily Fire Perimeter

		A1	A2			
	B1	B2	B3			
C1	C2	C3	C4			
	D1	D2	D3	D4	D5	D6
	E1	E2	E3	E4	E5	E6
	F1	F2	F3	F4	F5	F6
	G1	G2	G3	G4	G5	
		H1	H2			



1:25,000 NAD83 UTM 11N




IAP
Green Ridge
 OR-UMF-000659

8/16/21

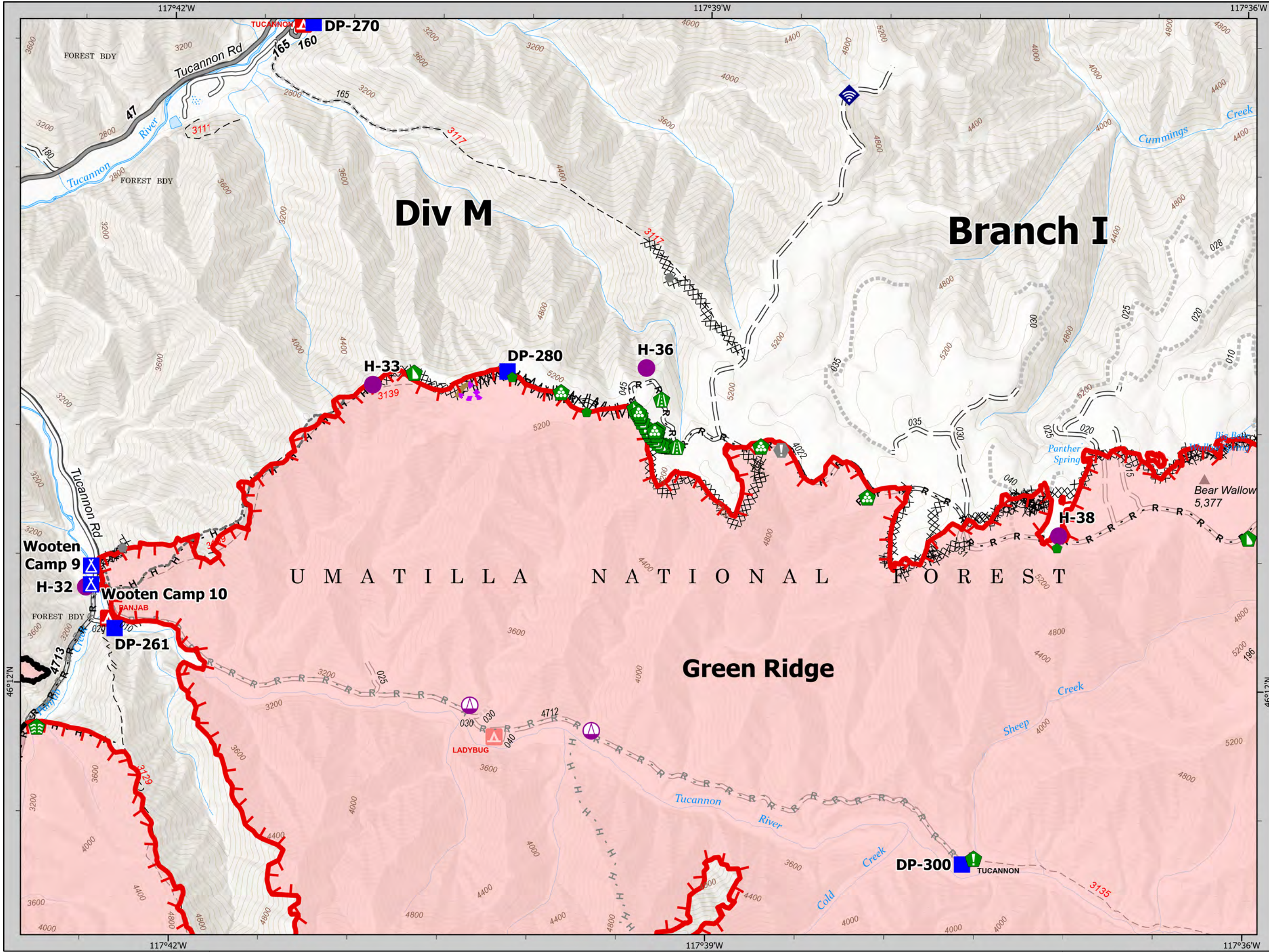
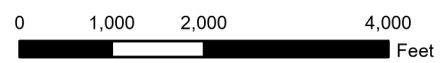


- Helispot
- Sling Site
- Drop Point
- Camp
- Value at Risk
- Other
- Stream Crossing
- Road Repair
- Resource Location
- Repair Point
- Landing or Log Deck
- Dozer Push
- Mobile Weather Unit
- Internet Access
- Completed Dozer Line
- Completed Fuel Break
- Completed Hand Line
- Completed Road as Line
- Planned Hand Line
- Planned Road as Line
- Other
- Repair Line
- Route
- Fire Edge
- Contained Line
- Wildfire Daily Fire Perimeter

	A1	A2				
	B1	B2	B3			
C1	C2	C3	C4			
	D1	D2	D3	D4	D5	D6
E1	E2	E3	E4	E5	E6	E7
F1	F2	F3	F4	F5	F6	
	G1	G2	G3	G4	G5	
		H1	H2			



1:25,000 NAD83 UTM 11N

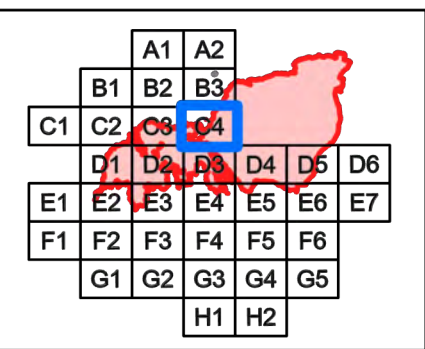


IAP
Green Ridge
 OR-UMF-000659

8/16/21



- Dip Site
- Helispot
- Drop Point
- Value at Risk
- Other
- Water Development or Draft Site
- Stream Crossing
- Road Repair
- Resource Location
- Repair Point
- Landing or Log Deck
- Fence - Cut/Damaged
- Dozer Push
- Culvert
- Clean Up Area
- Mobile Weather Unit
- Repeater
- Water Source
- Completed Dozer Line
- Completed Hand Line
- Completed Mixed Construction Line
- Completed Road as Line
- Planned Road as Line
- Fire Edge
- Contained Line
- Wildfire Daily Fire Perimeter

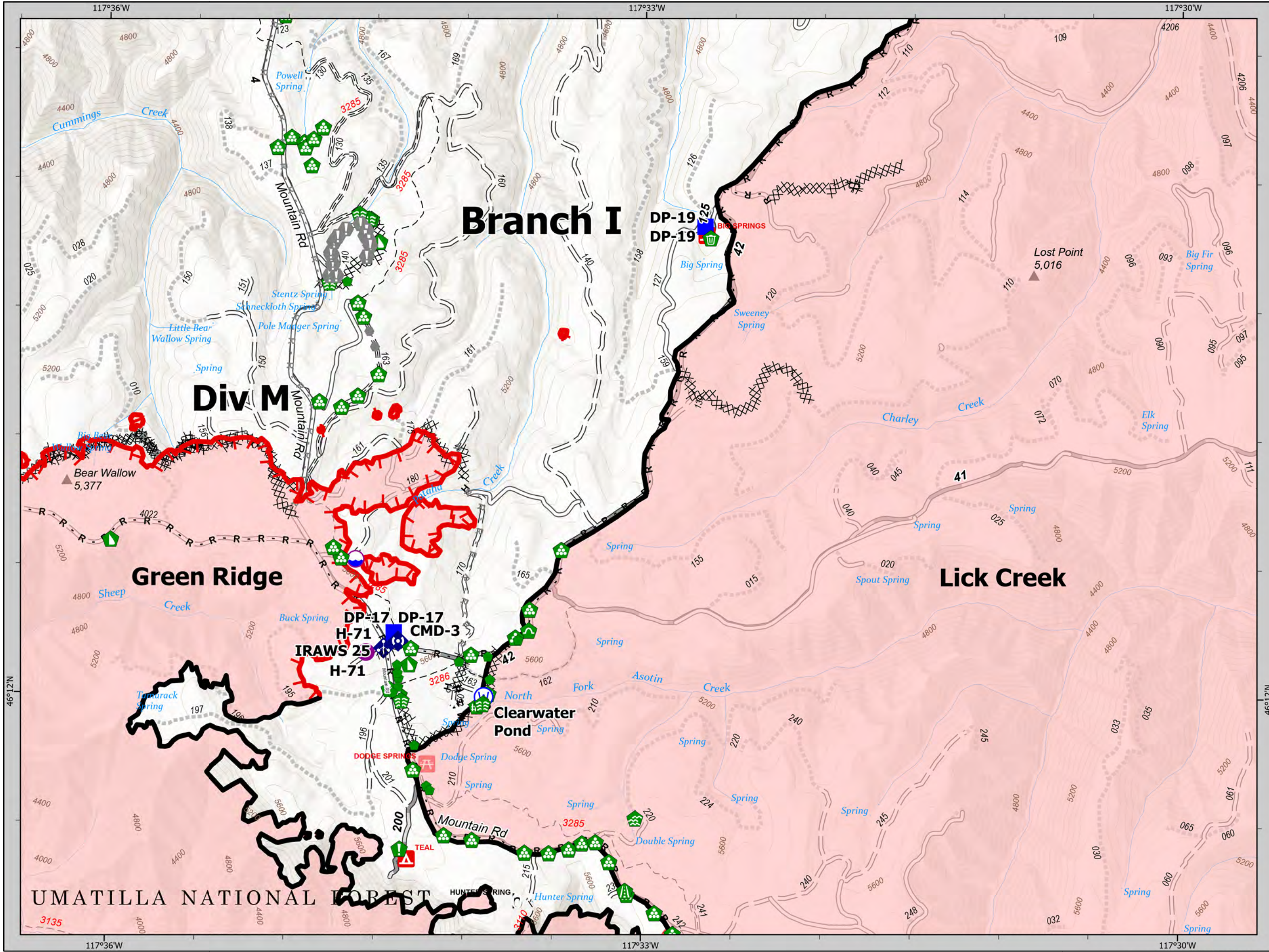


Green Ridge Maps

NAD83 UTM 11N

1:25,000

0 1,000 2,000 4,000 Feet




IAP
Green Ridge
 OR-UMF-000659

8/16/21

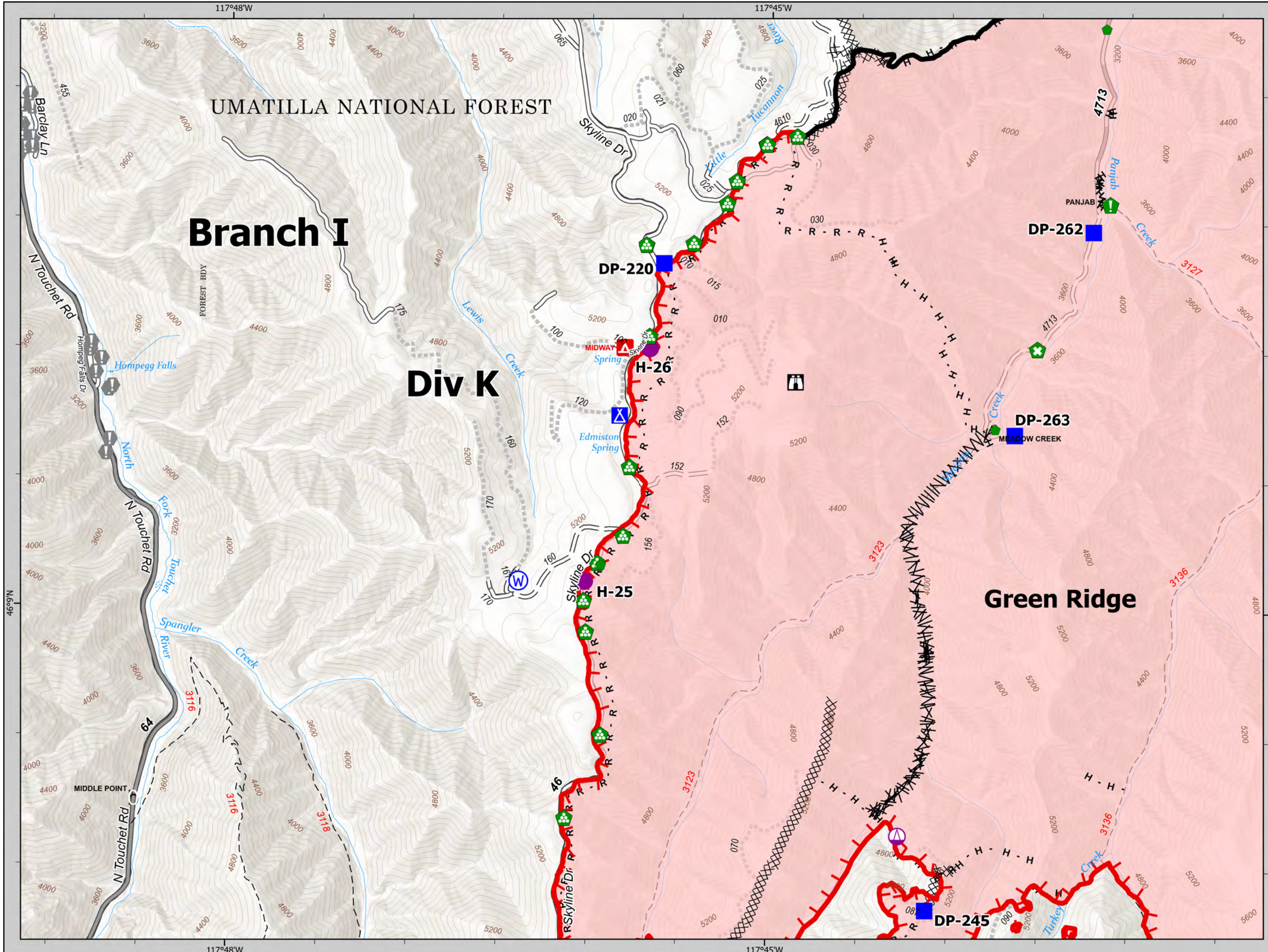


- Helispot
- Sling Site
- Drop Point
- Camp
- Lookout
- Value at Risk
- Retardant in Avoidance Area
- Resource Location
- Repair Point
- Landing or Log Deck
- Water Source
- Completed Dozer Line
- Completed Fuel Break
- Completed Hand Line
- Completed Road as Line
- Fire Edge
- Contained Line
- Wildfire Daily Fire Perimeter

	A1	A2				
	B1	B2	B3			
C1	C2	C3	C4			
	D1	D2	D3	D4	D5	D6
E1	E2	E3	E4	E5	E6	E7
F1	F2	F3	F4	F5	F6	
G1	G2	G3	G4	G5		
	H1	H2				



1:25,000 NAD83 UTM 11N
 0 1,000 2,000 4,000 Feet

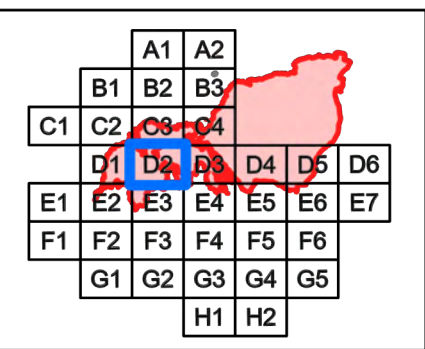
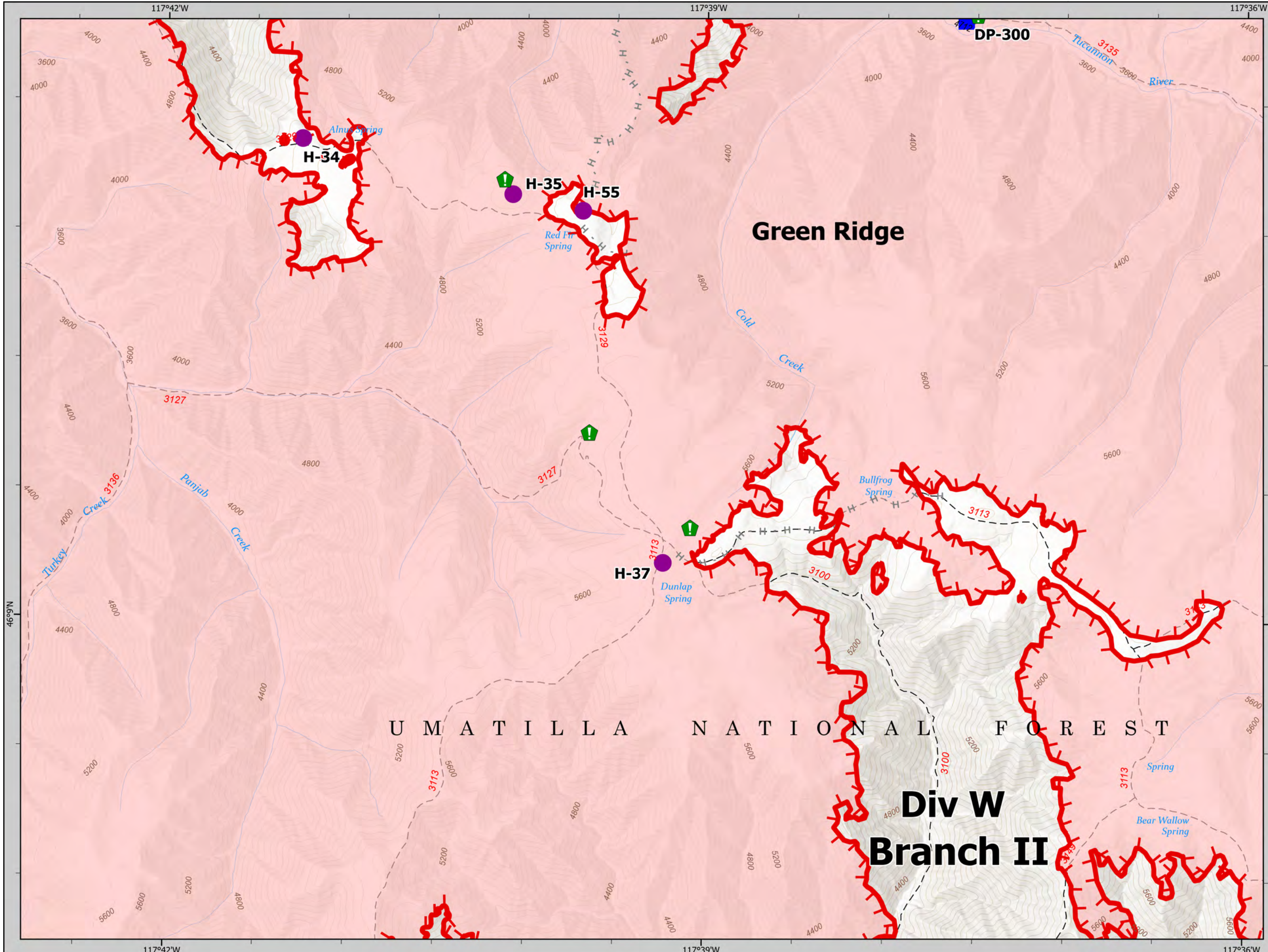


IAP
Green Ridge
 OR-UMF-000659

8/16/21



- Helispot
- Drop Point
- ! (in pentagon) Resource Location
- H - Planned Hand Line
- R - Planned Road as Line
- Fire Edge
- Wildfire Daily Fire Perimeter



Green Ridge Maps

1:25,000 NAD83 UTM 11N


IAP
Green Ridge
 OR-UMF-000659

8/16/21

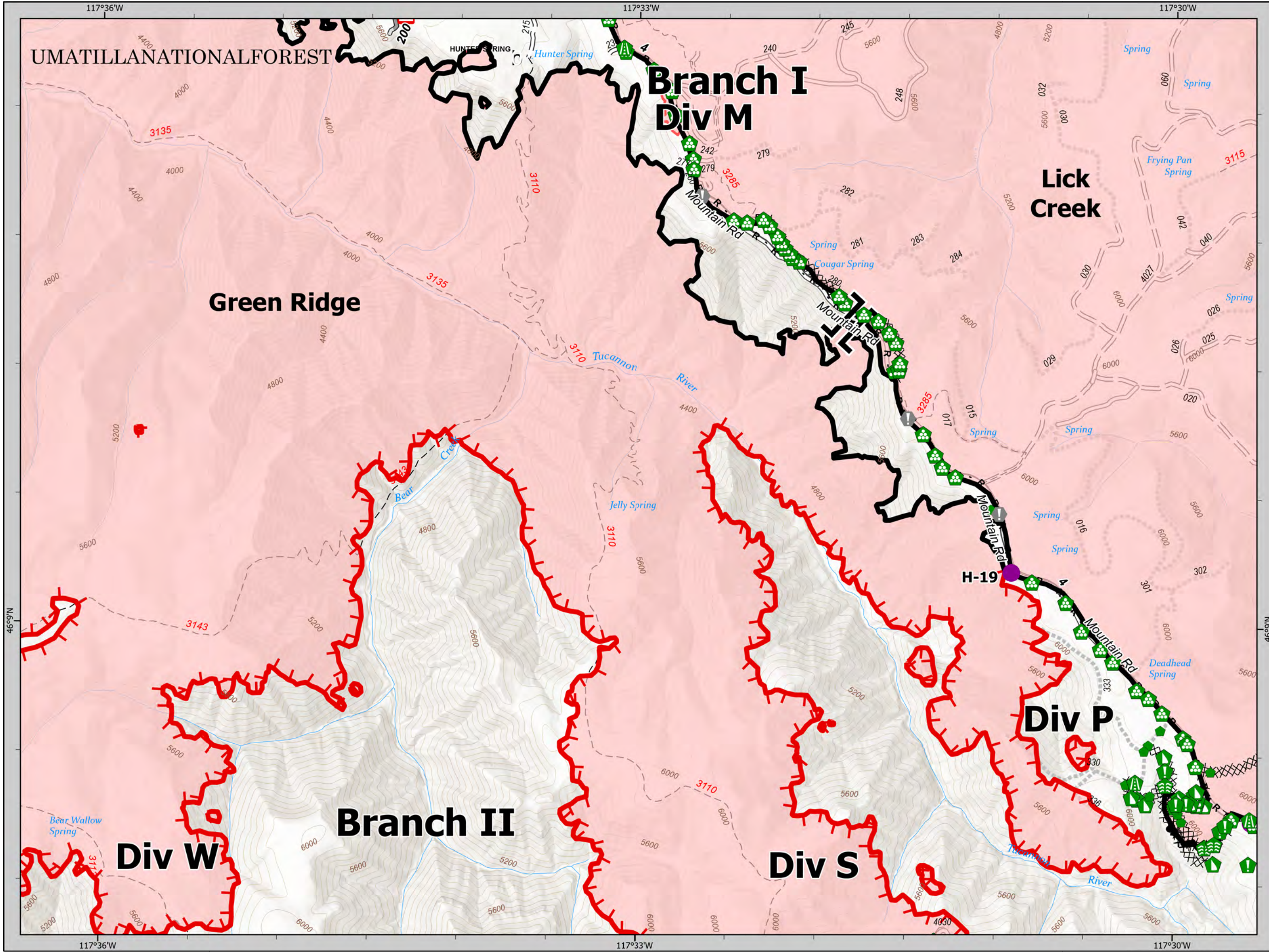


- Helispot
- Branch Break
- Value at Risk
- Stream Crossing
- Road Repair
- Resource Location
- Repair Point
- Landing or Log Deck
- Dozer Push
- Completed Dozer Line
- Completed Hand Line
- Completed Road as Line
- Fire Edge
- Contained Line
- Wildfire Daily Fire Perimeter

	A1	A2					
	B1	B2	B3				
C1	C2	C3	C4				
D1	D2	D3	D4	D5	D6		
E1	E2	E3	E4	E5	E6	E7	
F1	F2	F3	F4	F5	F6		
	G1	G2	G3	G4	G5		
		H1	H2				



1:25,000
 NAD83 UTM 11N
 0 1,000 2,000 4,000 Feet

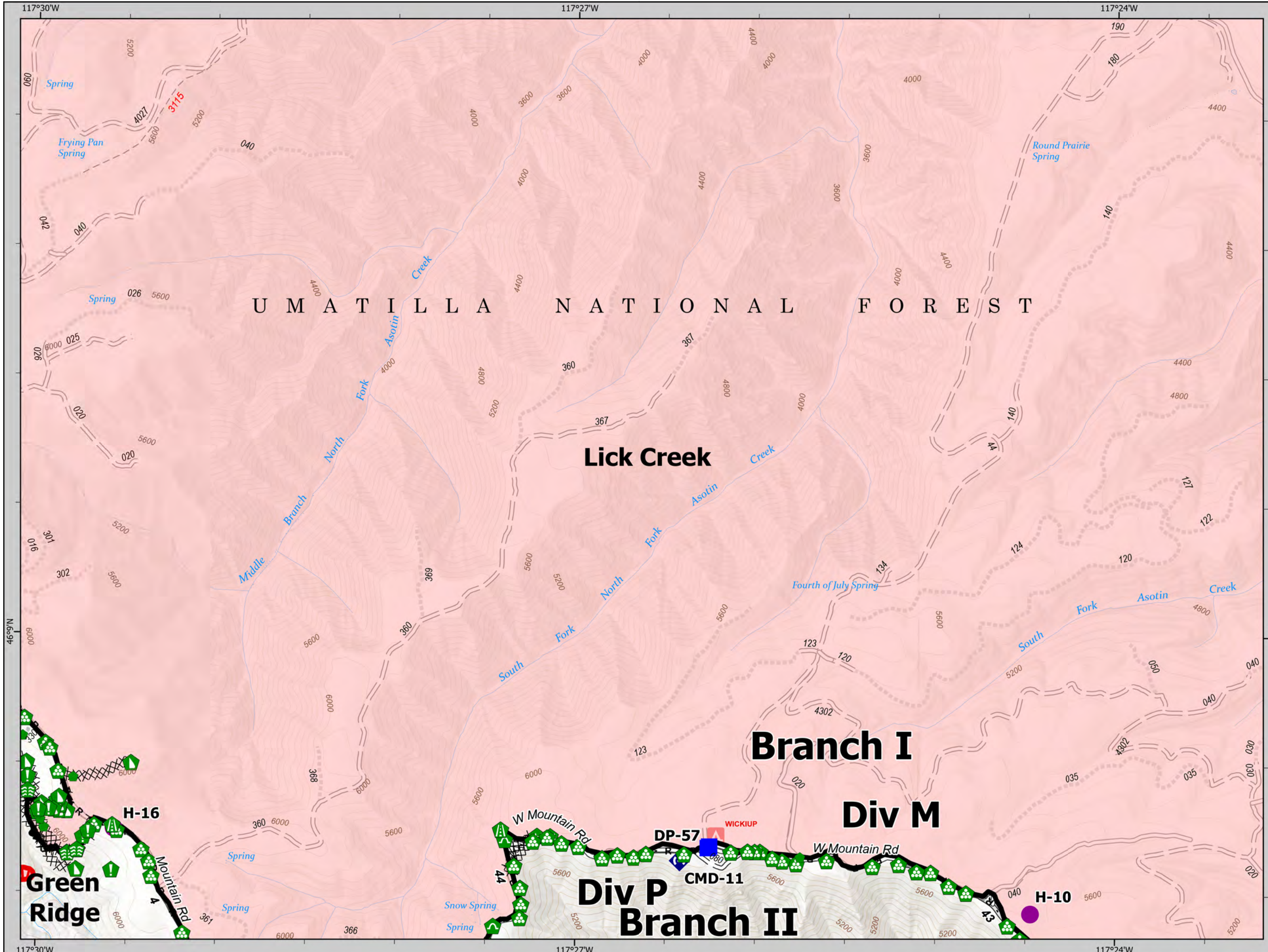


IAP
Green Ridge
 OR-UMF-000659

8/16/21



- Helispot
- Drop Point
- Stream Crossing
- Road Repair
- Resource Location
- Repair Point
- Landing or Log Deck
- Fence - Cut/Damaged
- Dozer Push
- Culvert
- Repeater
- Completed Dozer Line
- Completed Hand Line
- Completed Road as Line
- Fire Edge
- Contained Line
- Wildfire Daily Fire Perimeter



	A1	A2				
	B1	B2	B3			
C1	C2	C3	C4			
	D1	D2	D3	D4	D5	D6
E1	E2	E3	E4	E5	E6	E7
F1	F2	F3	F4	F5	F6	
	G1	G2	G3	G4	G5	
		H1	H2			

Green Ridge Maps

NAD83 UTM 11N

1:25,000

0 1,000 2,000 4,000 Feet


IAP
Green Ridge
 OR-UMF-000659

8/16/21

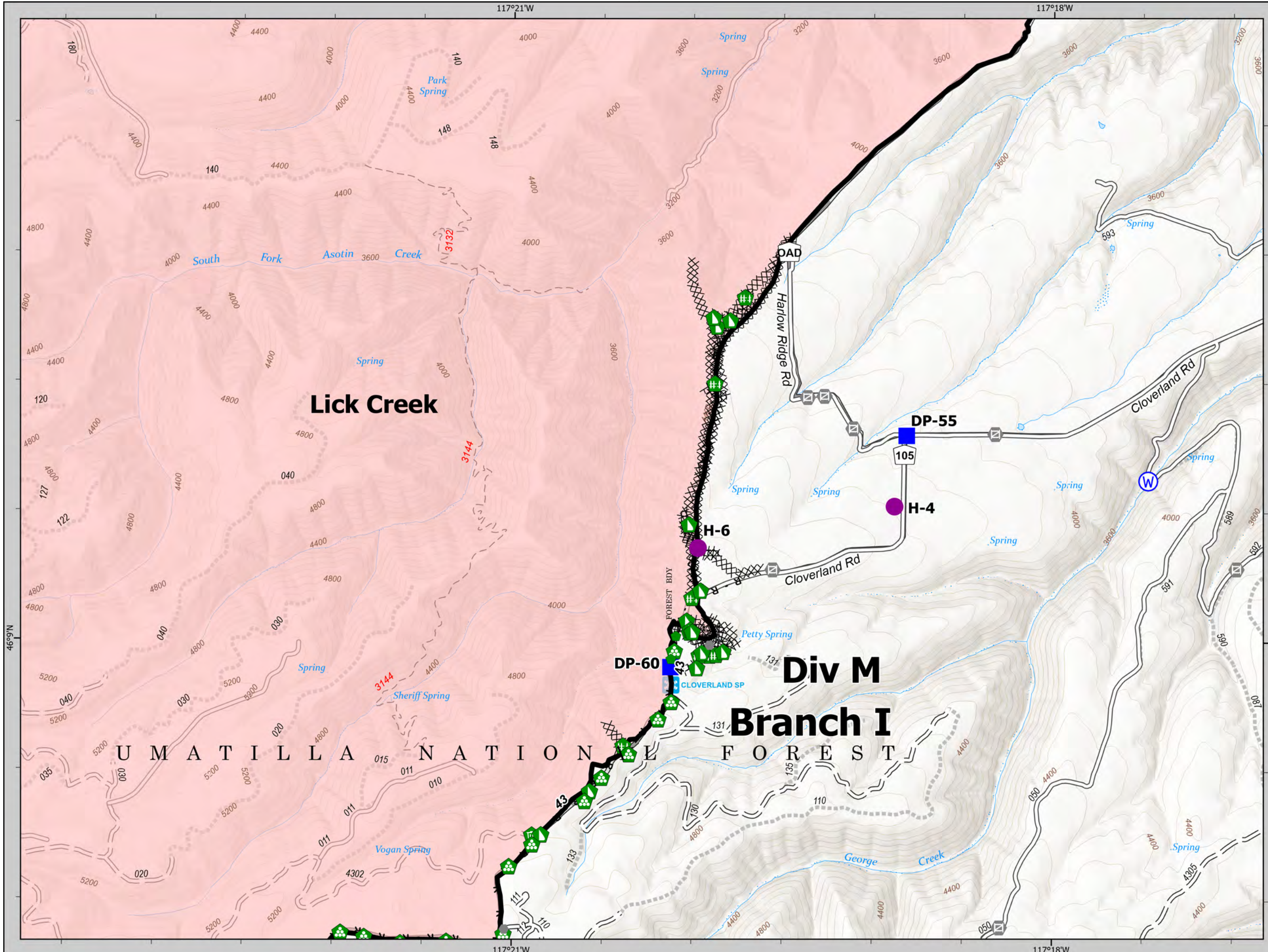


- Helispot
- Drop Point
- Other
- Gate
- ◆ Repair Point
- Landing or Log Deck
- Fence - Cut/Damaged
- Dozer Push
- Clean Up Area
- W Water Source
- ⊗⊗ Completed Dozer Line
- R - Completed Road as Line
- Contained Line
- Wildfire Daily Fire Perimeter

	A1	A2				
	B1	B2	B3			
C1	C2	C3	C4			
	D1	D2	D3	D4	D5	D6
E1	E2	E3	E4	E5	E6	E7
F1	F2	F3	F4	F5	F6	
	G1	G2	G3	G4	G5	
		H1	H2			








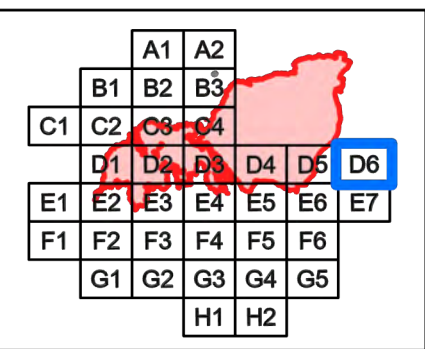
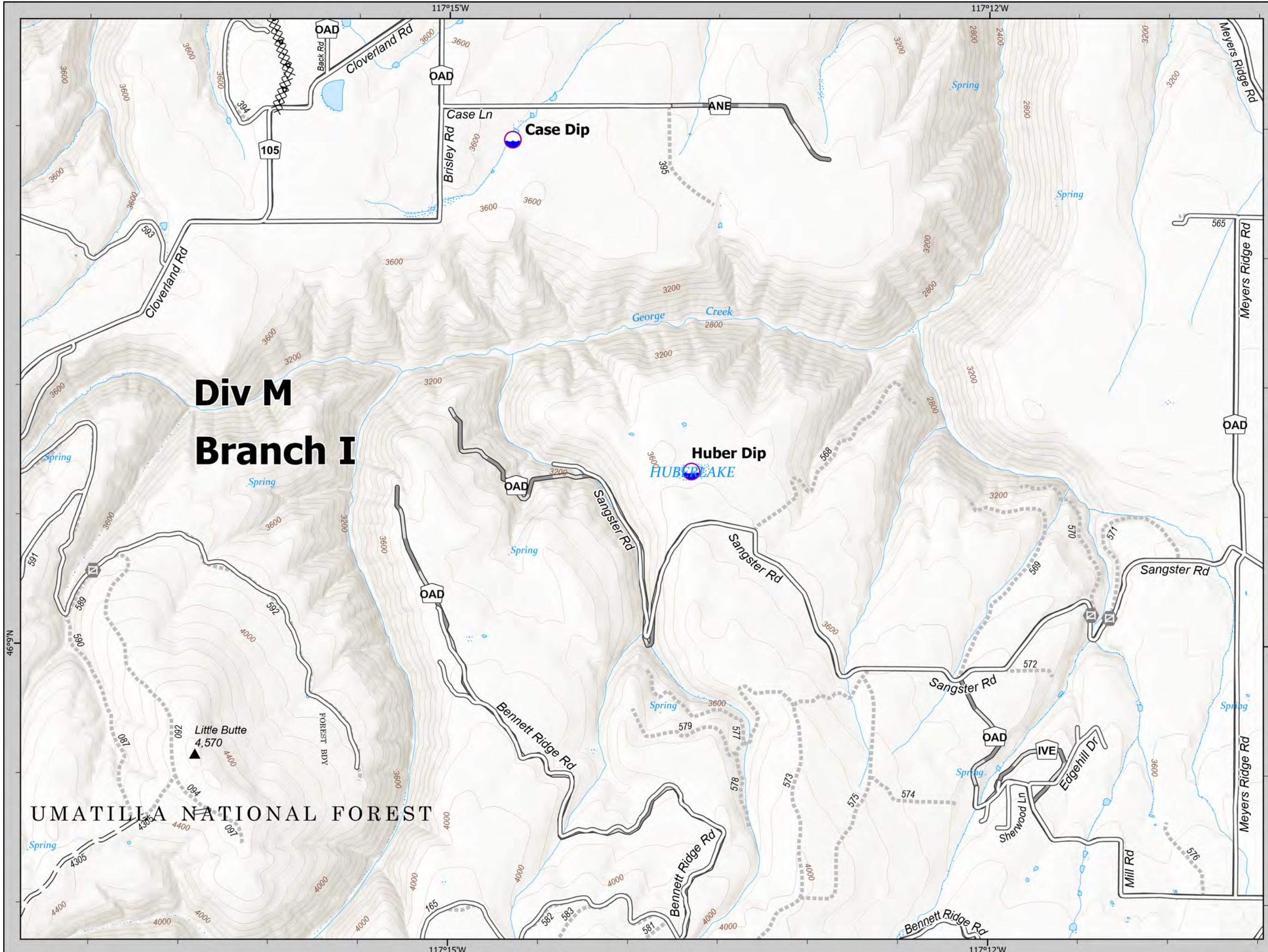
1:25,000
 NAD83 UTM 11N
 0 1,000 2,000 4,000 Feet



8/16/21



-  Dip Site
-  Gate
-  Water Source
-  Completed Dozer Line
-  Completed Plow Line



Green Ridge Maps

NAD83 UTM 11N

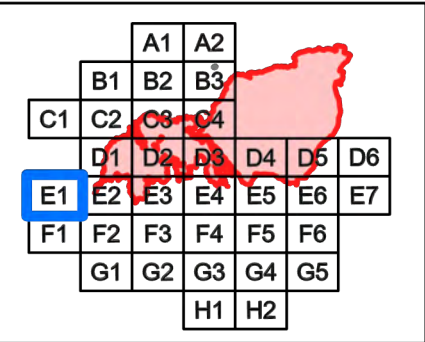
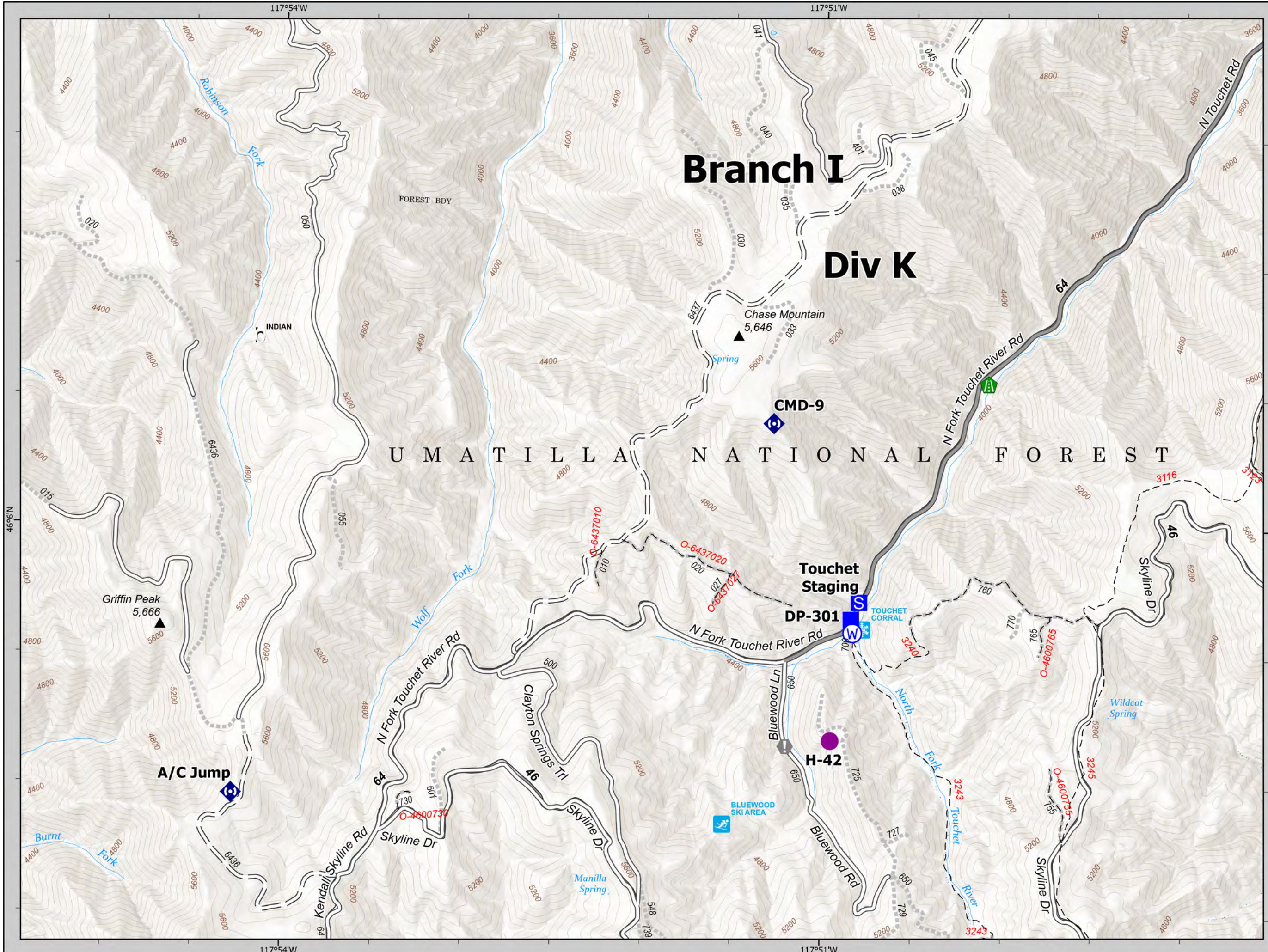
1:25,000

IAP
Green Ridge
 OR-UMF-000659

8/16/21



- Helispot
- Drop Point
- S Staging Area
- ⚠ Value at Risk
- ▲ Road Repair
- Ⓜ Repeater
- Ⓜ Water Source



Green Ridge Maps

NAD83 UTM 11N

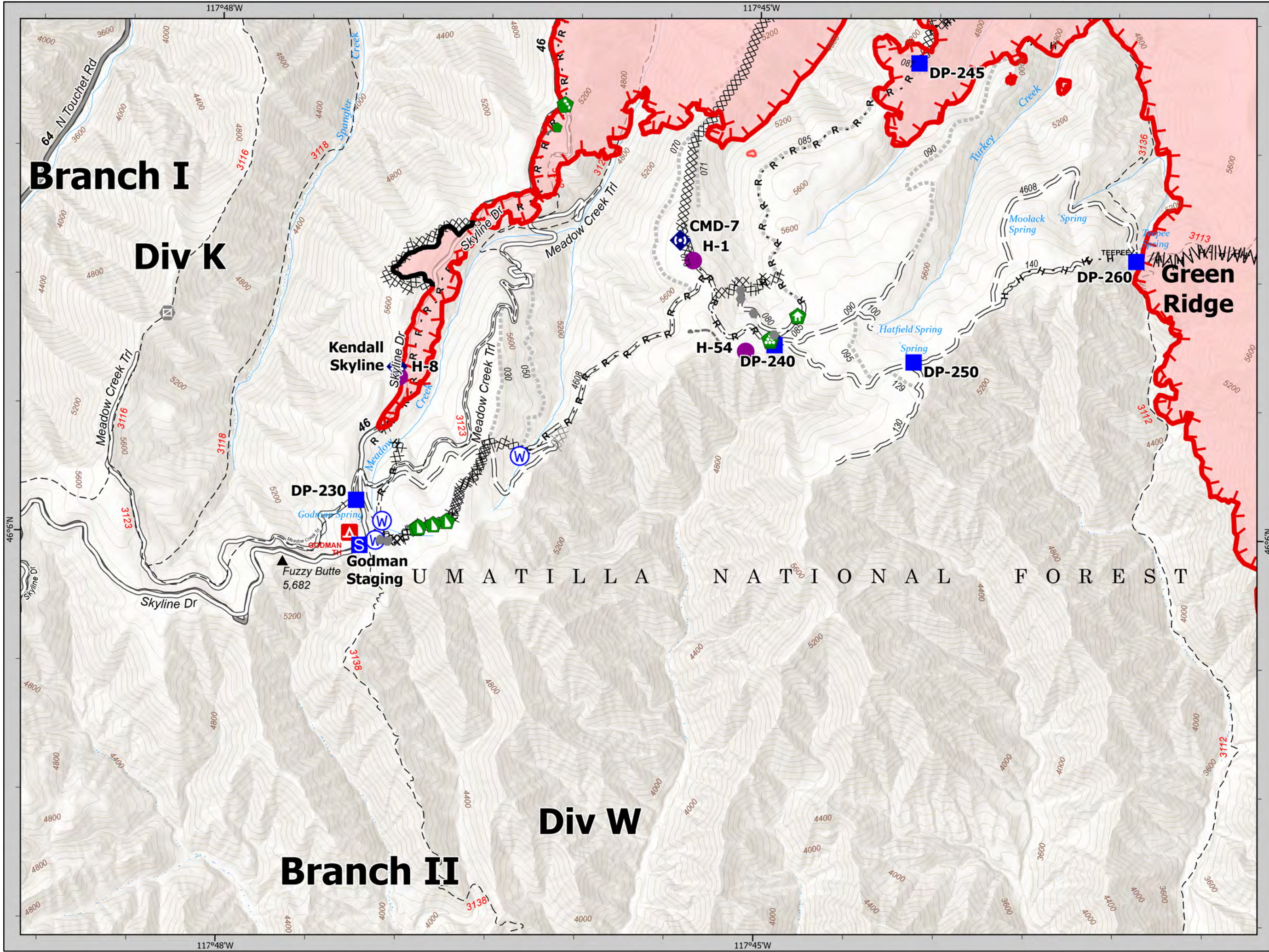
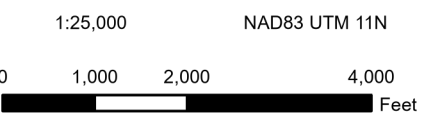

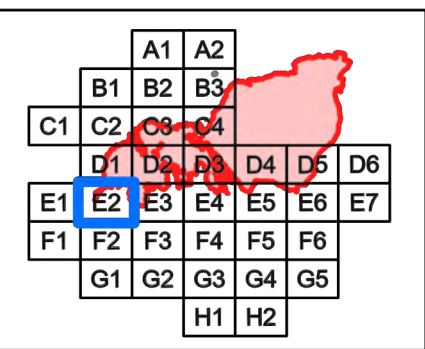
1:25,000

0 1,000 2,000 4,000 Feet

8/16/21



- Helispot
- Drop Point
- S Staging Area
- Other
- G Gate
- Structure Wrap
- Repair Point
- Landing or Log Deck
- Dozer Push
- Mobile Weather Unit
- Repeater
- W Water Source
- Completed Dozer Line
- Completed Fuel Break
- Completed Hand Line
- Completed Mixed Construction Line
- Completed Road as Line
- Planned Dozer Line
- Highlighted Feature
- Other
- Fire Edge
- Contained Line
- Wildfire Daily Fire Perimeter

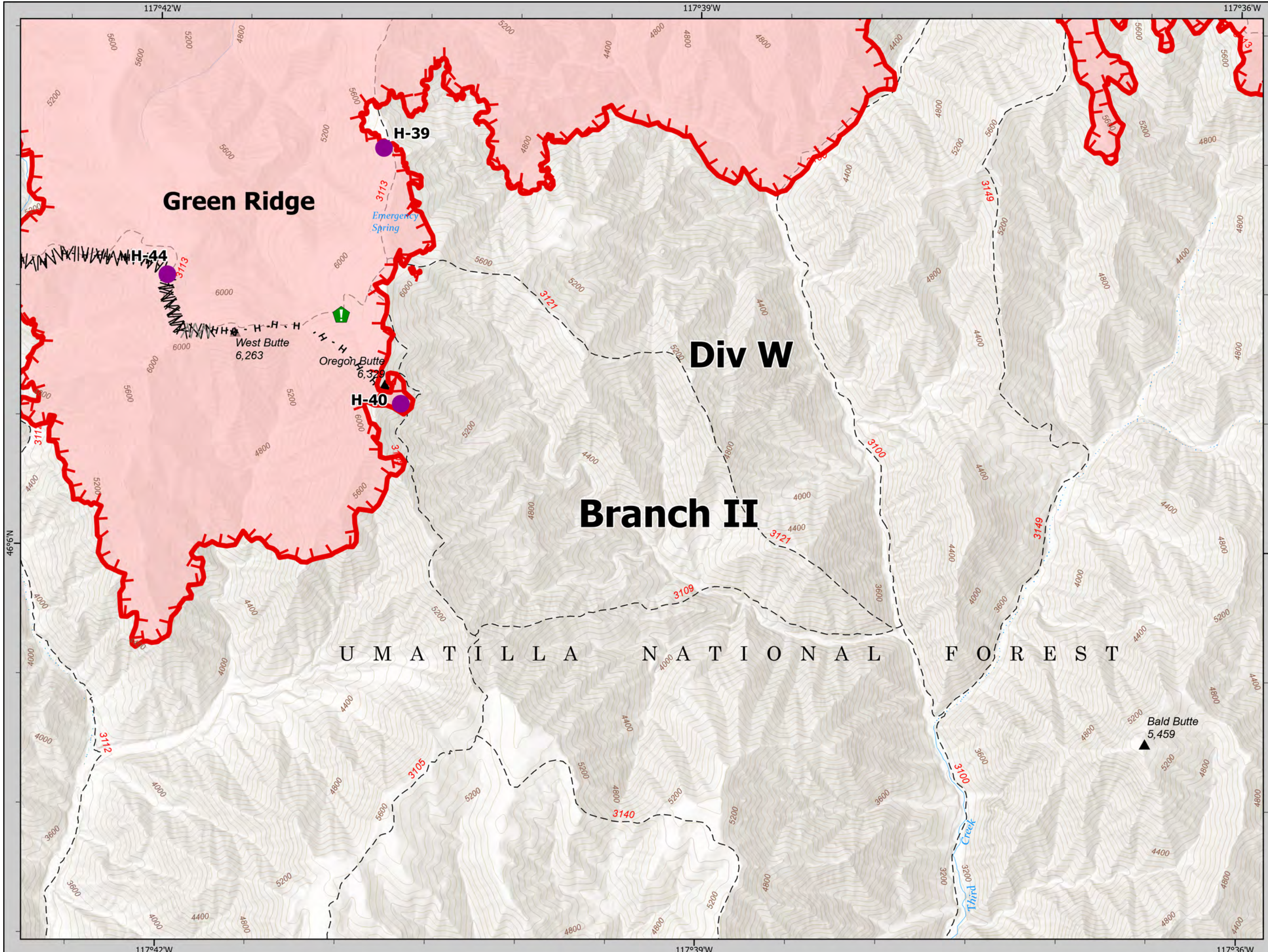


IAP
Green Ridge
 OR-UMF-000659


8/16/21



- Helispot
- Drop Point
- Resource Location
- Completed Fuel Break
- Completed Hand Line
- Planned Fuel Break
- Fire Edge
- Wildfire Daily Fire Perimeter



		A1	A2			
	B1	B2	B3			
C1	C2	C3	C4			
	D1	D2	D3	D4	D5	D6
E1	E2	E3	E4	E5	E6	E7
F1	F2	F3	F4	F5	F6	
	G1	G2	G3	G4	G5	
		H1	H2			



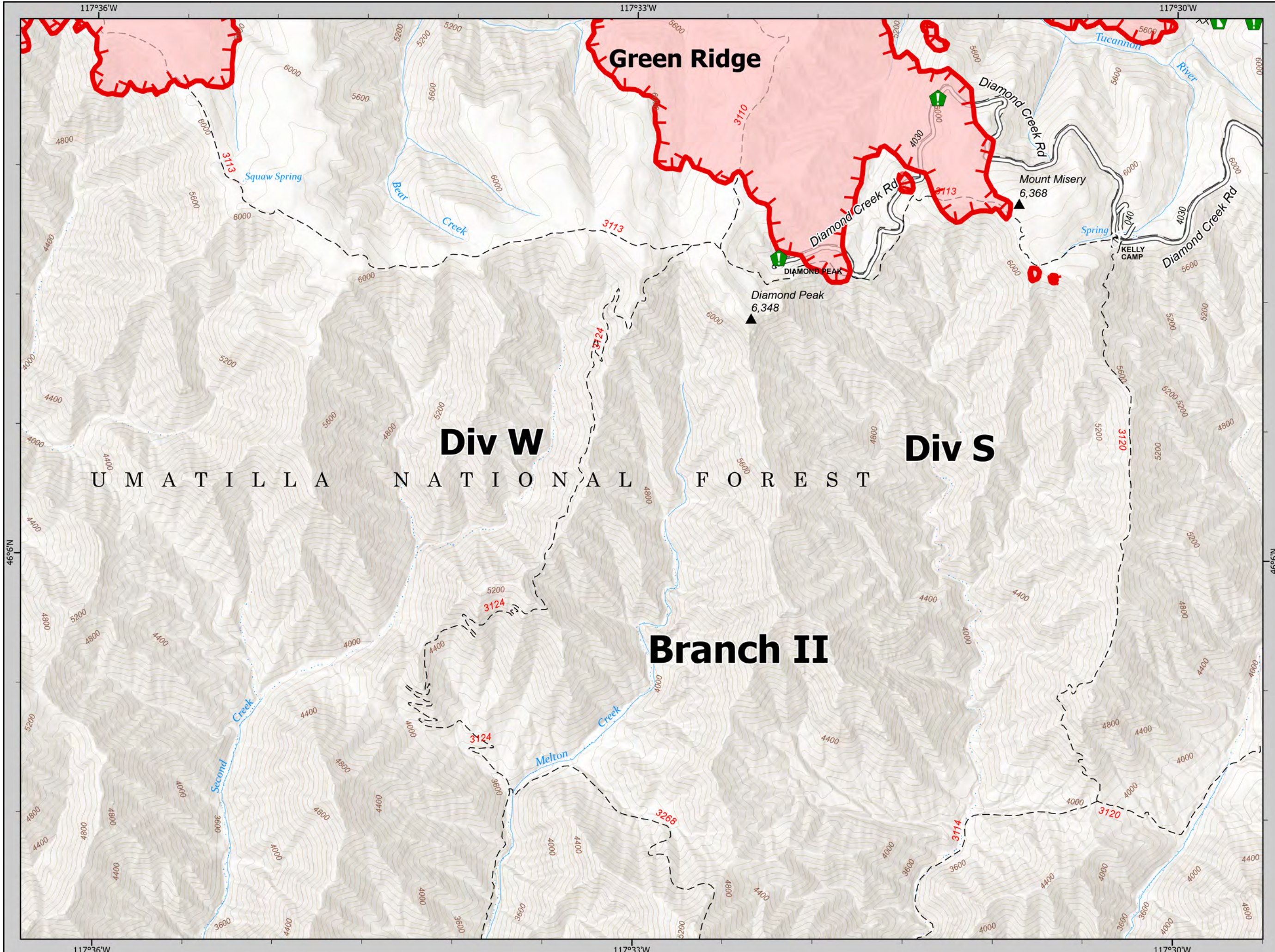
1:25,000
 NAD83 UTM 11N
 0 1,000 2,000 4,000 Feet

IAP
Green Ridge
 OR-UMF-000659


8/16/21



- Stream Crossing
- Resource Location
- Dozer Push
- Completed Dozer Line
- Fire Edge
- Contained Line
- Wildfire Daily Fire Perimeter



	A1	A2					
	B1	B2	B3				
C1	C2	C3	C4				
	D1	D2	D3	D4	D5	D6	
E1	E2	E3	E4	E5	E6	E7	
F1	F2	F3	F4	F5	F6		
	G1	G2	G3	G4	G5		
		H1	H2				




1:25,000 NAD83 UTM 11N
 0 1,000 2,000 4,000 Feet

8/16/21



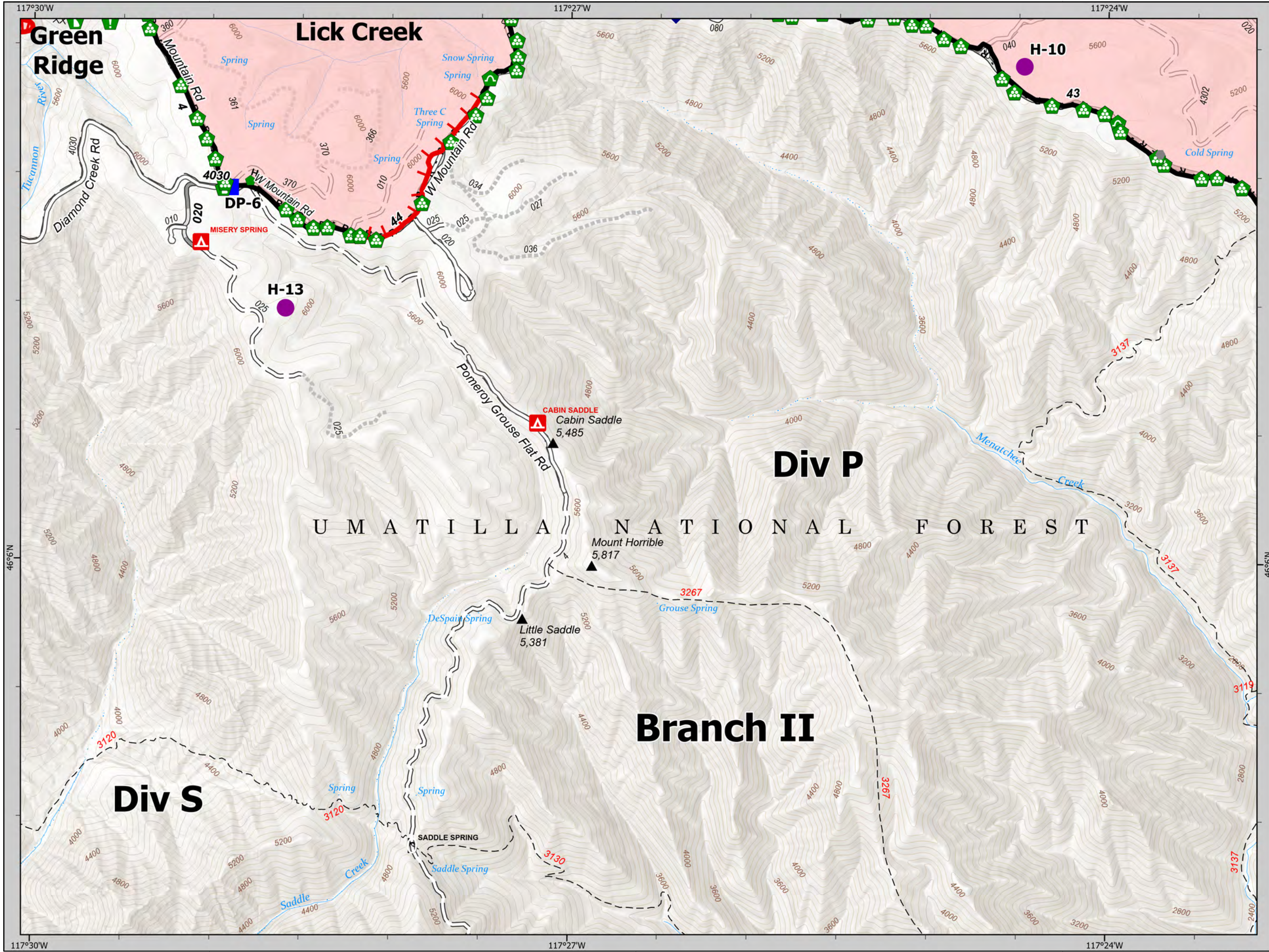
- Helispot
- Drop Point
- Other
- Stream Crossing
- Resource Location
- Repair Point
- Landing or Log Deck
- Dozer Push
- Culvert
- Repeater
- ××× Completed Dozer Line
- H - Completed Hand Line
- R - Completed Road as Line
- Fire Edge
- Contained Line
- Wildfire Daily Fire Perimeter

	A1	A2				
	B1	B2	B3			
C1	C2	C3	C4			
	D1	D2	D3	D4	D5	D6
E1	E2	E3	E4	E5	E6	E7
F1	F2	F3	F4	F5	F6	
	G1	G2	G3	G4	G5	
		H1	H2			



1:25,000 NAD83 UTM 11N

0 1,000 2,000 4,000 Feet




8/16/21

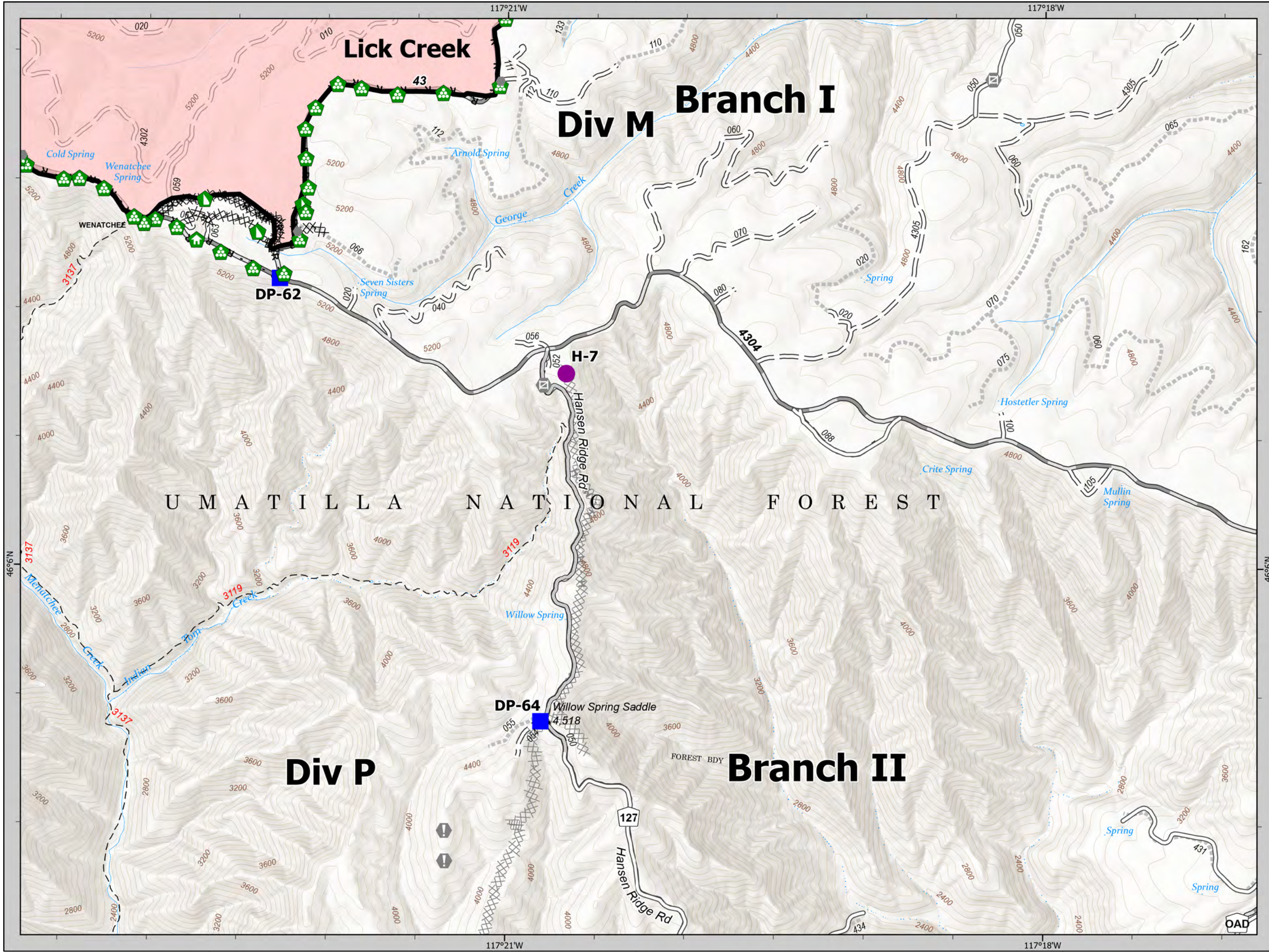


- Helispot
- Drop Point
- ⚠ Value at Risk
- ⚠ Other
- ⊠ Gate
- 🏠 Structure Wrap
- 🏠 Landing or Log Deck
- 🏠 Dozer Push
- 🗑 Clean Up Area
- ⊠⊠ Completed Dozer Line
- R - Completed Road as Line
- ⊠⊠ Planned Dozer Line
- H - Planned Hand Line
- Access or Improved Road
- Contained Line
- 🔴 Wildfire Daily Fire Perimeter

	A1	A2				
	B1	B2	B3			
C1	C2	C3	C4			
	D1	D2	D3	D4	D5	D6
E1	E2	E3	E4	E5	E6	E7
F1	F2	F3	F4	F5	F6	
G1	G2	G3	G4	G5		
	H1	H2				



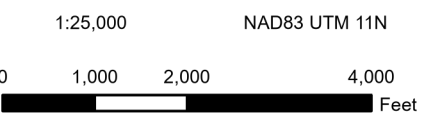

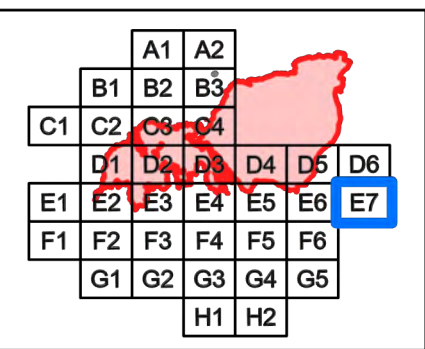
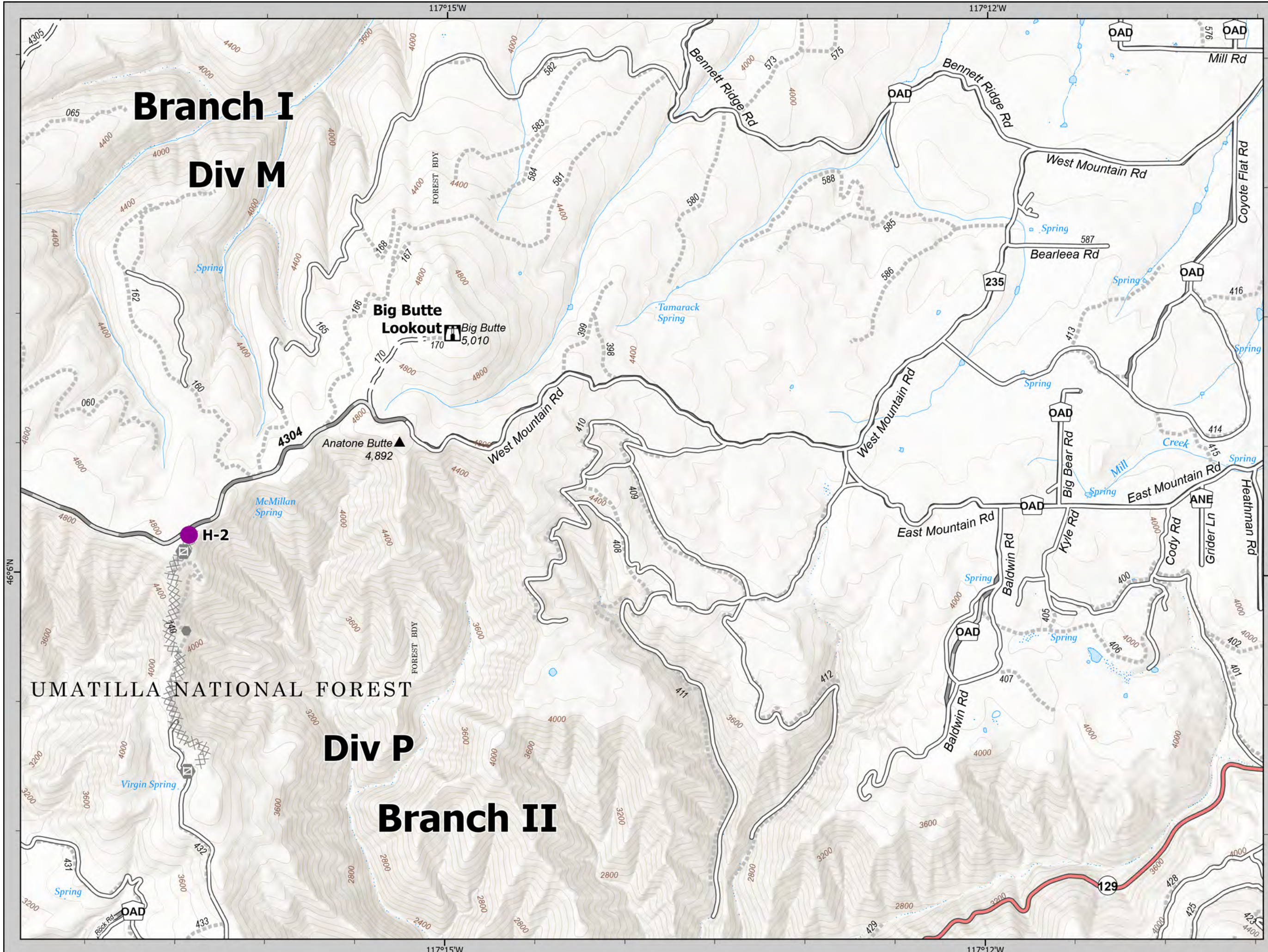
1:25,000
 NAD83 UTM 11N
 0 1,000 2,000 4,000 Feet



8/16/21



- Helispot
- Lookout
- Other
- Gate
- Planned Dozer Line




IAP
Green Ridge
 OR-UMF-000659

8/16/21

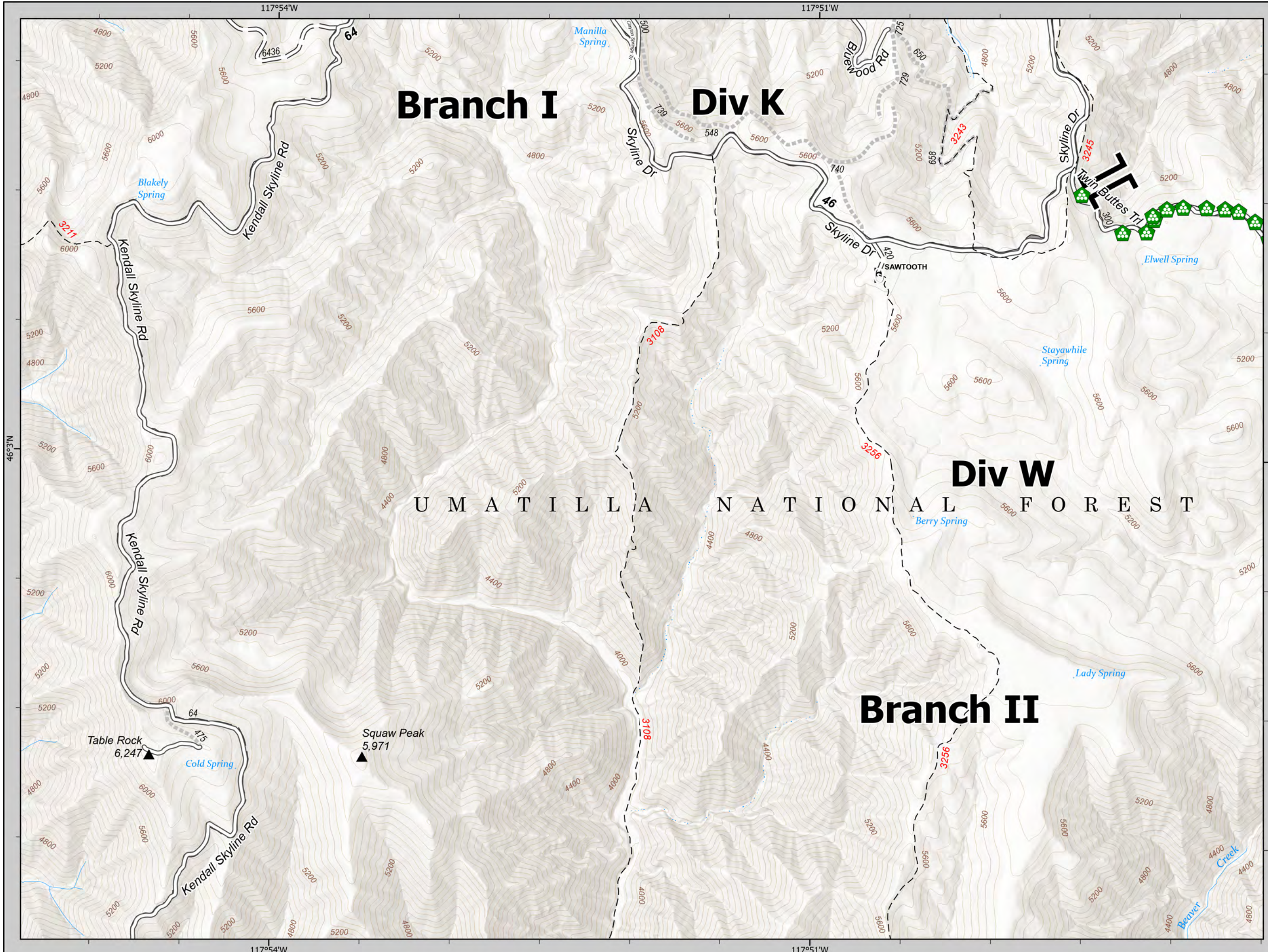



- Branch Break
- Landing or Log Deck

		A1	A2			
	B1	B2	B3			
C1	C2	C3	C4			
	D1	D2	D3	D4	D5	D6
E1	E2	E3	E4	E5	E6	E7
F1	F2	F3	F4	F5	F6	
	G1	G2	G3	G4	G5	
		H1	H2			



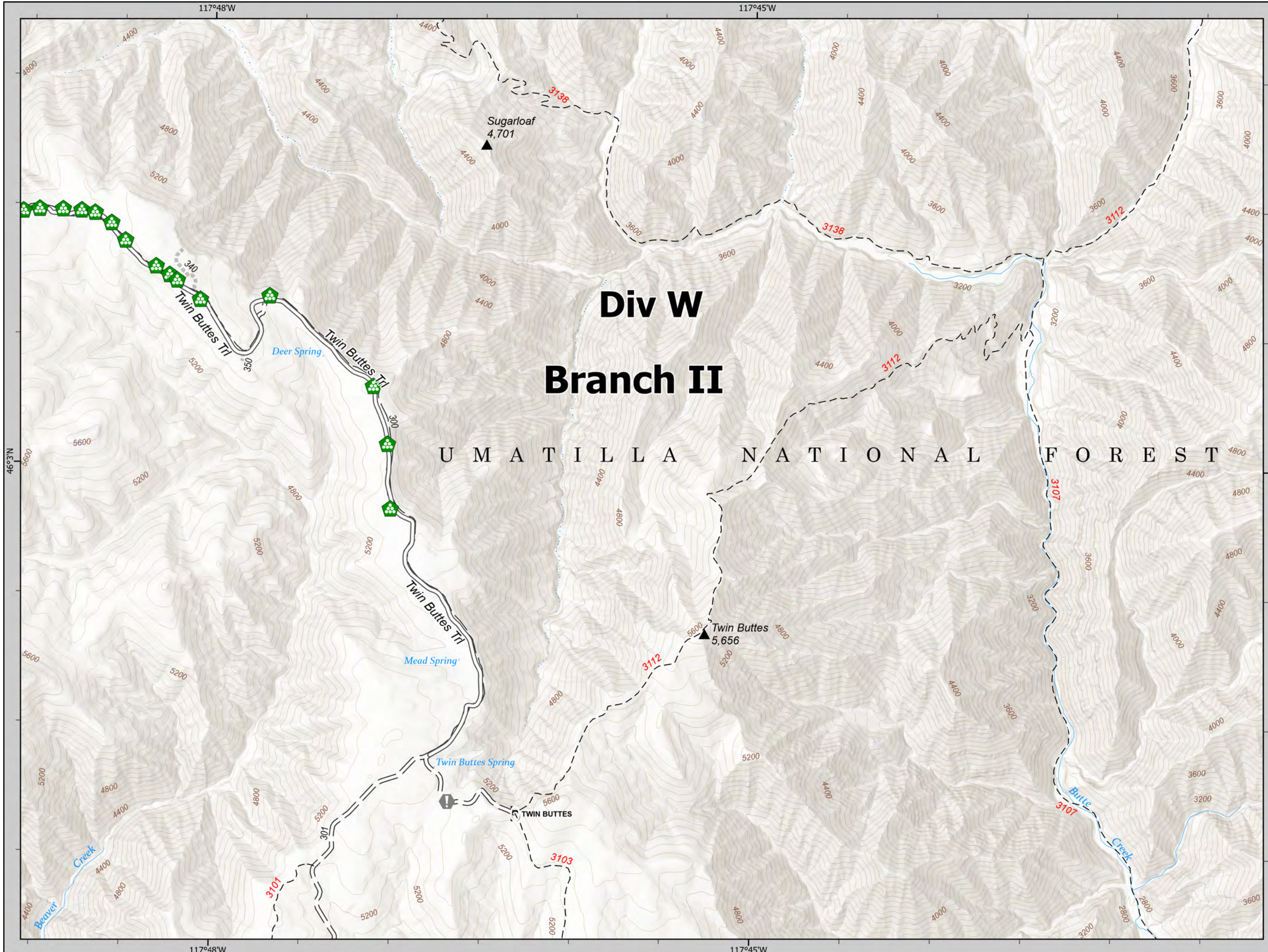
1:25,000 NAD83 UTM 11N



8/16/21



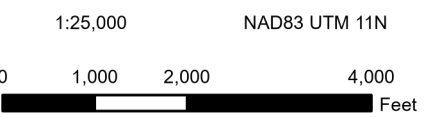

- Value at Risk
- Landing or Log Deck



Div W Branch II

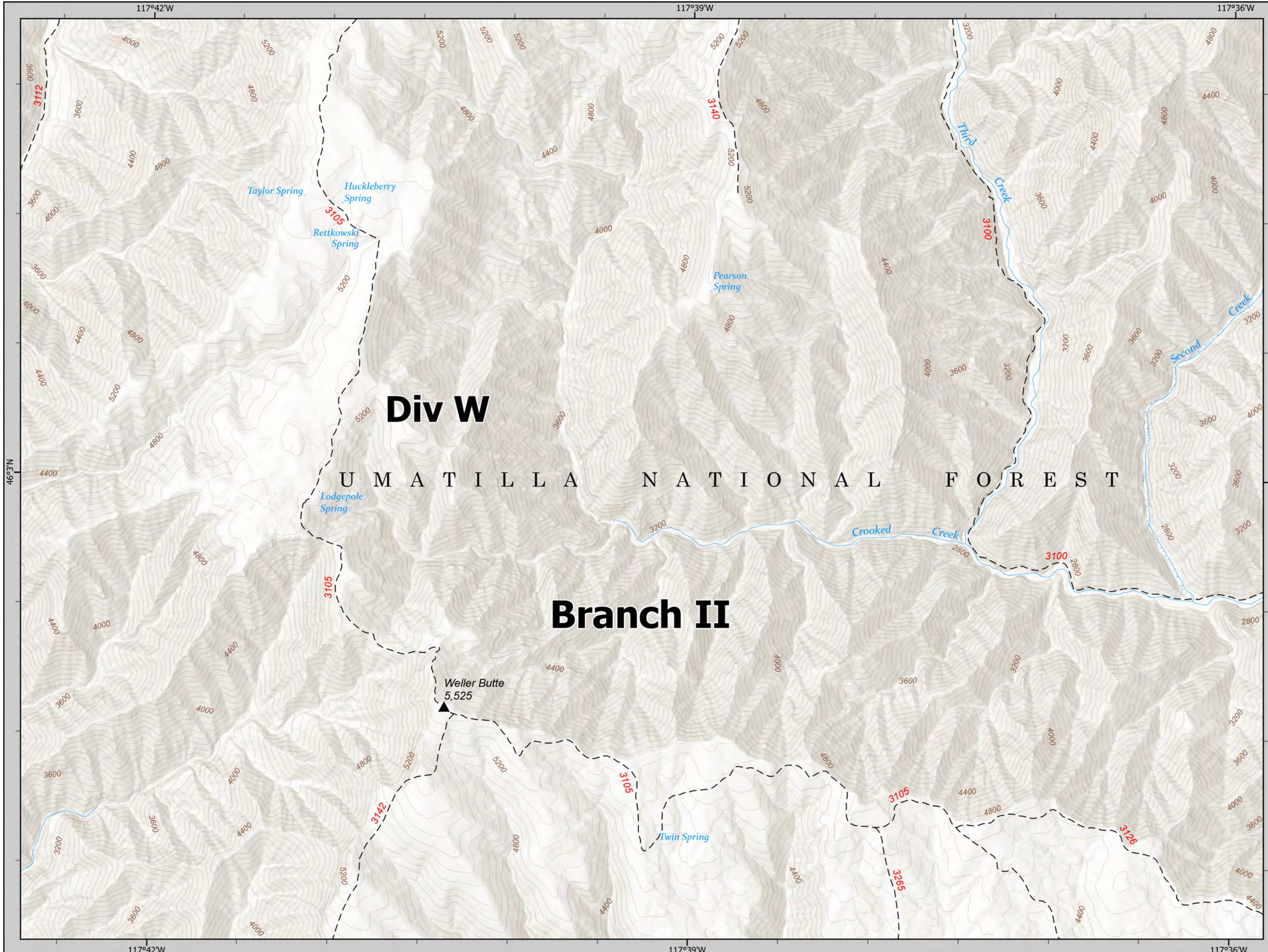
U M A T I L L A N A T I O N A L F O R E S T

	A1	A2				
	B1	B2	B3			
C1	C2	C3	C4			
E1	E2	E3	E4	E5	E6	E7
F1	F2	F3	F4	F5	F6	
	G1	G2	G3	G4	G5	
		H1	H2			

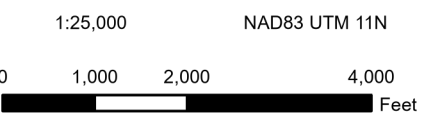



IAP
Green Ridge
OR-UMF-000659

8/16/21



		A1	A2				
	B1	B2	B3				
C1	C2	C3	C4				
	D1	D2	D3	D4	D5	D6	
E1	E2	E3	E4	E5	E6	E7	
F1	F2	F3	F4	F5	F6		
	G1	G2	G3	G4	G5		
		H1	H2				

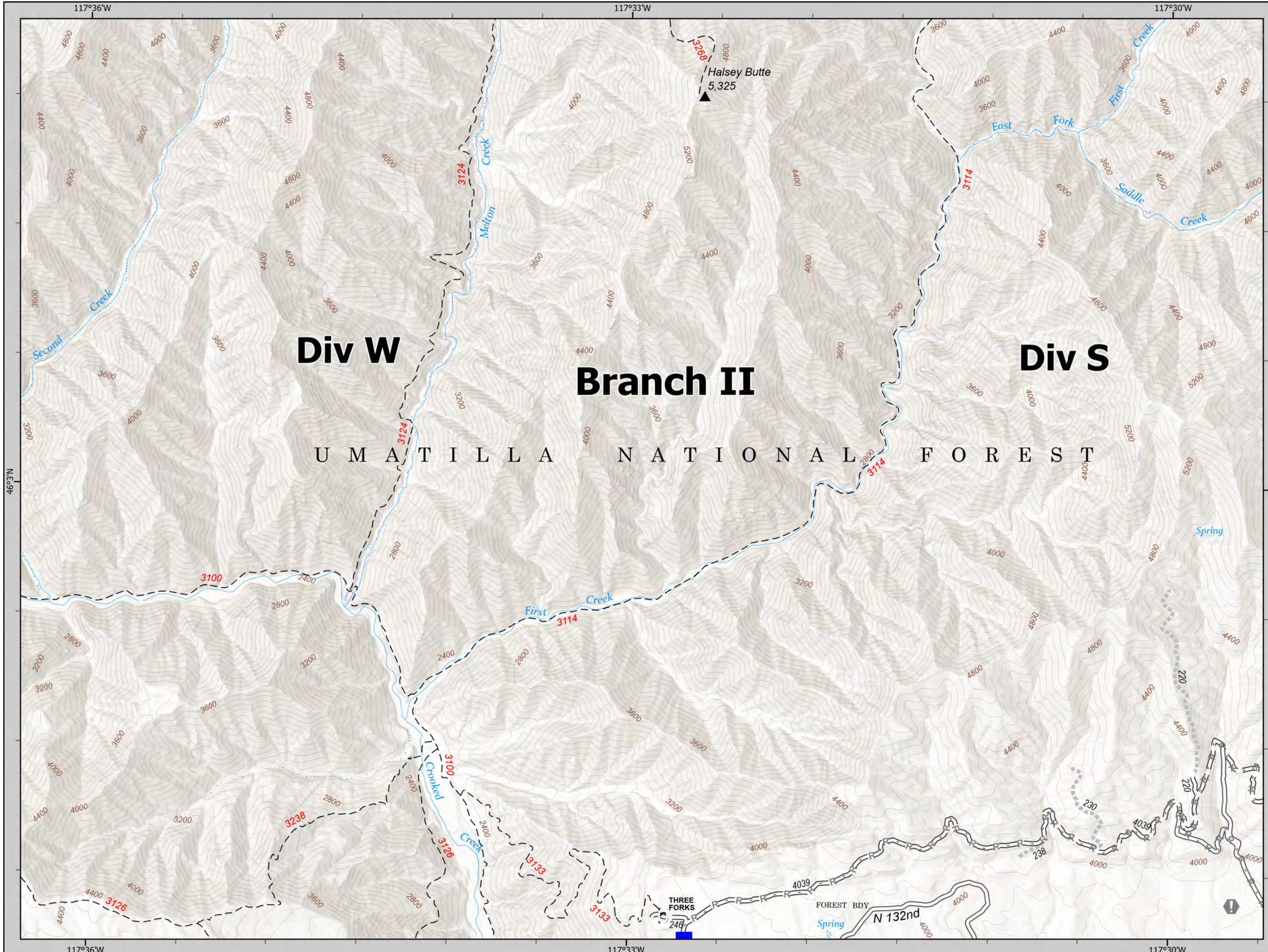


IAP
Green Ridge
 OR-UMF-000659

8/16/21



- Drop Point
- ⚠ Value at Risk
- Planned Road as Line



		A1	A2			
	B1	B2	B3			
C1	C2	C3	C4			
	D1	D2	D3	D4	D5	D6
E1	E2	E3	E4	E5	E6	E7
F1	F2	F3	F4	F5	F6	
	G1	G2	G3	G4	G5	
		H1	H2			

Green Ridge Maps

1:25,000 NAD83 UTM 11N

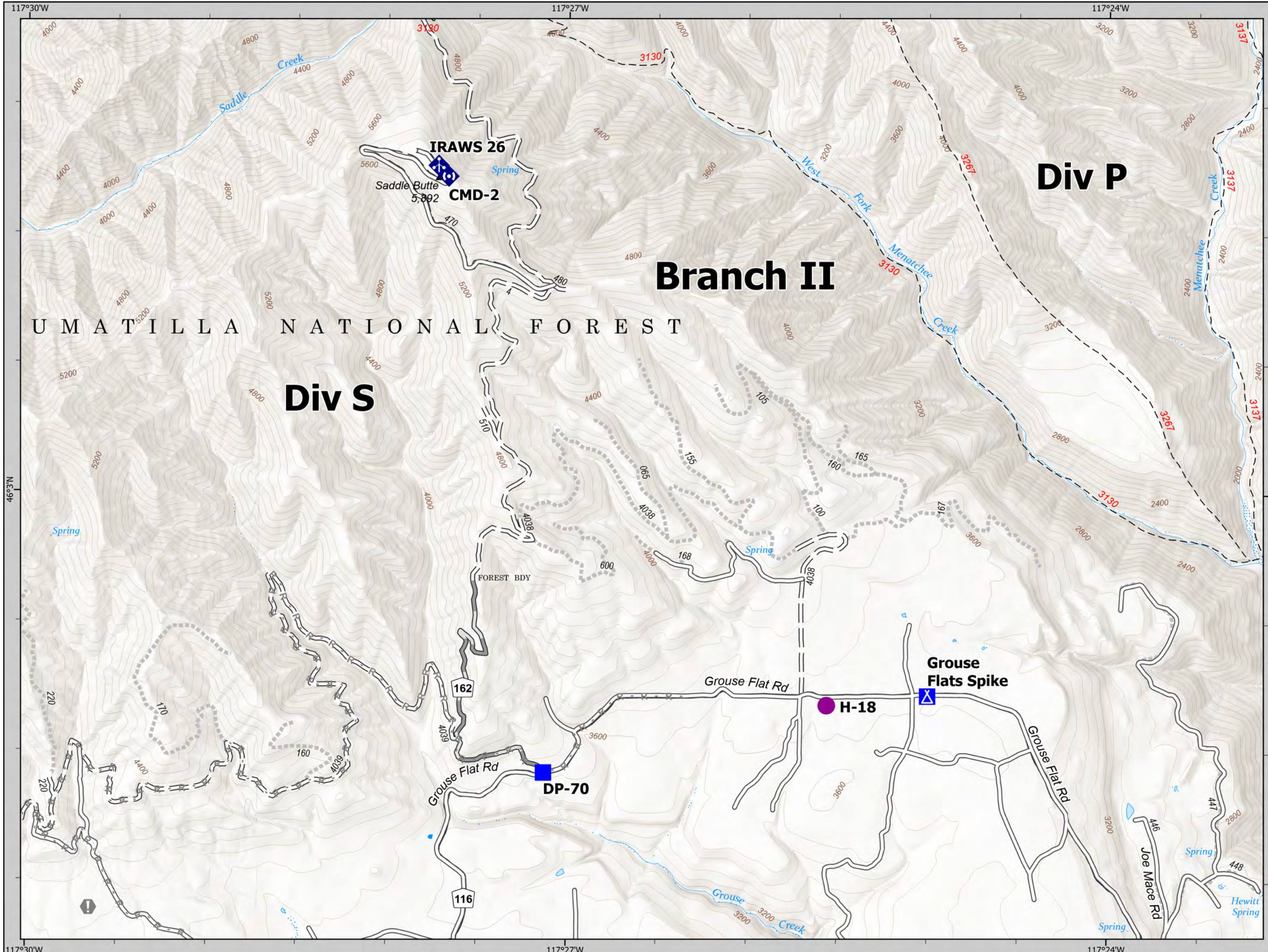
0 1,000 2,000 4,000 Feet

IAP
Green Ridge
 OR-UMF-000659

8/16/21



- Helispot
- Drop Point
- ✕ Camp
- ⚠ Value at Risk
- ⬇ Mobile Weather Unit
- ⬆ Repeater
- R - Planned Road as Line



	A1	A2				
	B1	B2	B3			
C1	C2	C3	C4			
	D1	D2	D3	D4	D5	D6
E1	E2	E3	E4	E5	E6	E7
F1	F2	F3	F4	F5	F6	
	G1	G2	G3	G4	G5	
		H1	H2			

Green Ridge Maps

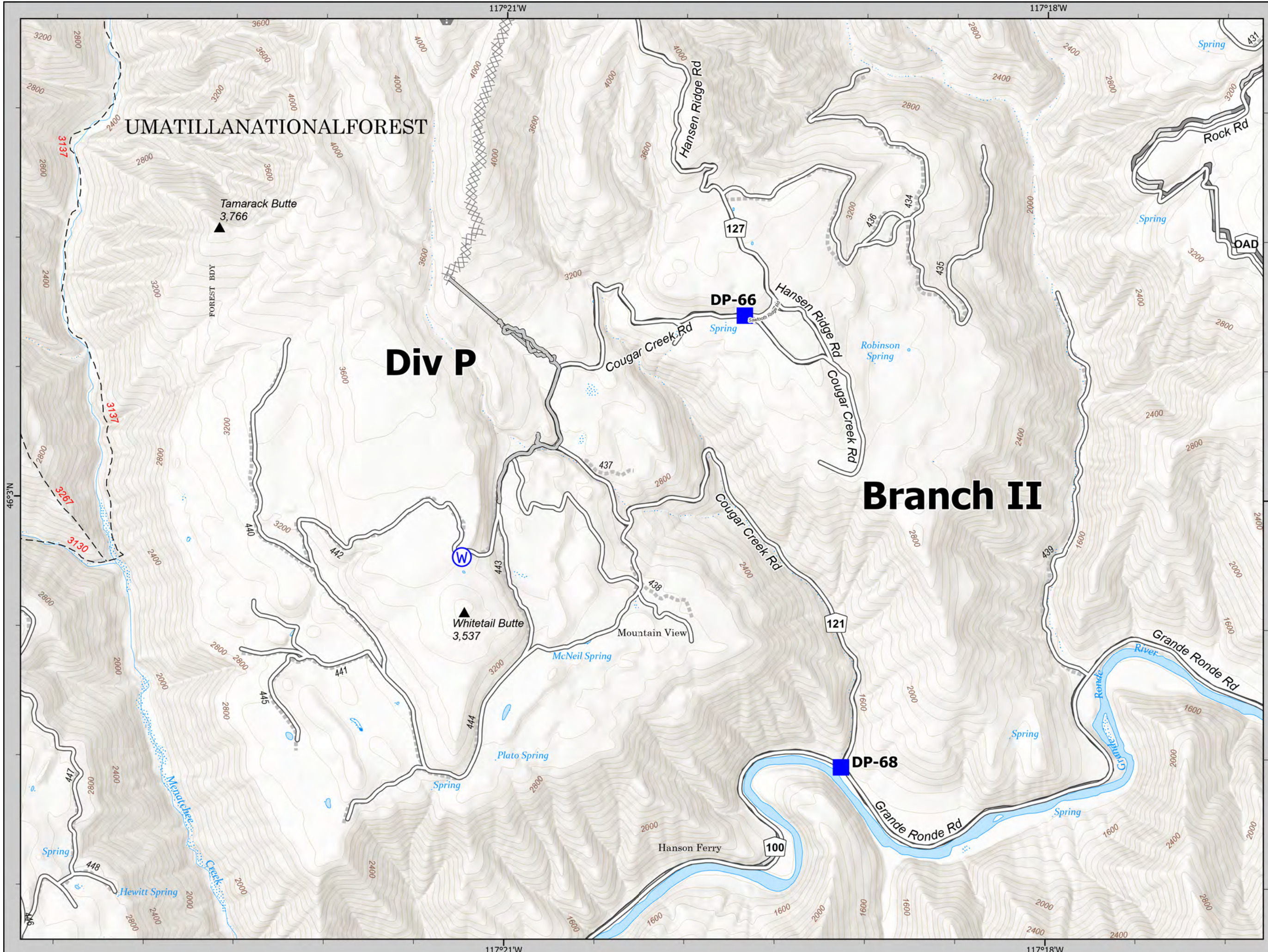
1:25,000 NAD83 UTM 11N

IAP
Green Ridge
 OR-UMF-000659

8/16/21

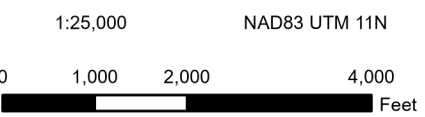


- Drop Point
- ⬇ Value at Risk
- ⊙ Water Source
- - - Planned Dozer Line
- Access or Improved Road



	A1	A2				
	B1	B2	B3			
C1	C2	C3	C4			
	D1	D2	D3	D4	D5	D6
E1	E2	E3	E4	E5	E6	E7
F1	F2	F3	F4	F5	F6	
	G1	G2	G3	G4	G5	
		H1	H2			

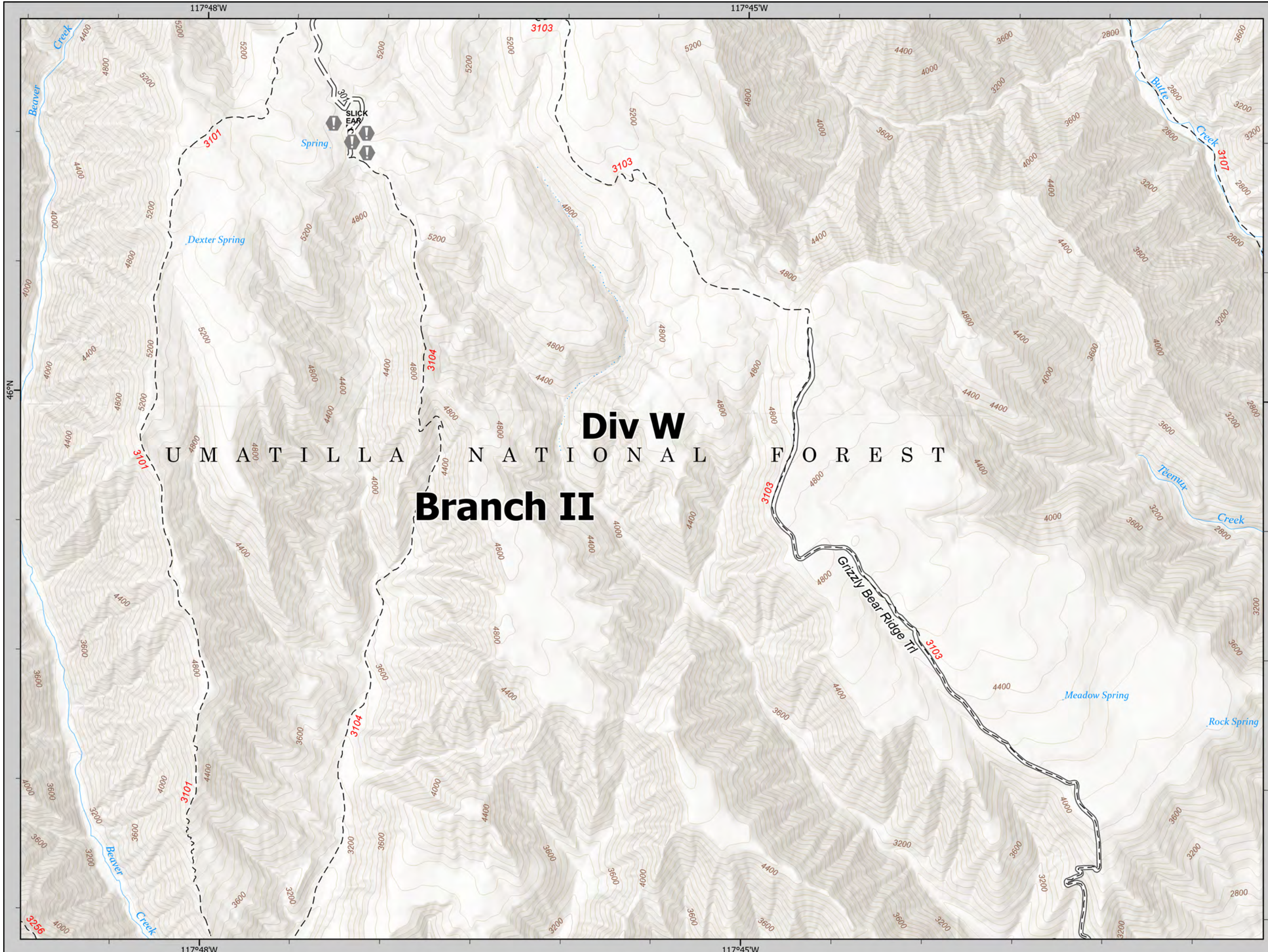
Green Ridge Maps



8/16/21

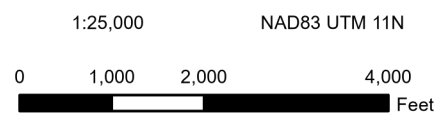



Value at Risk



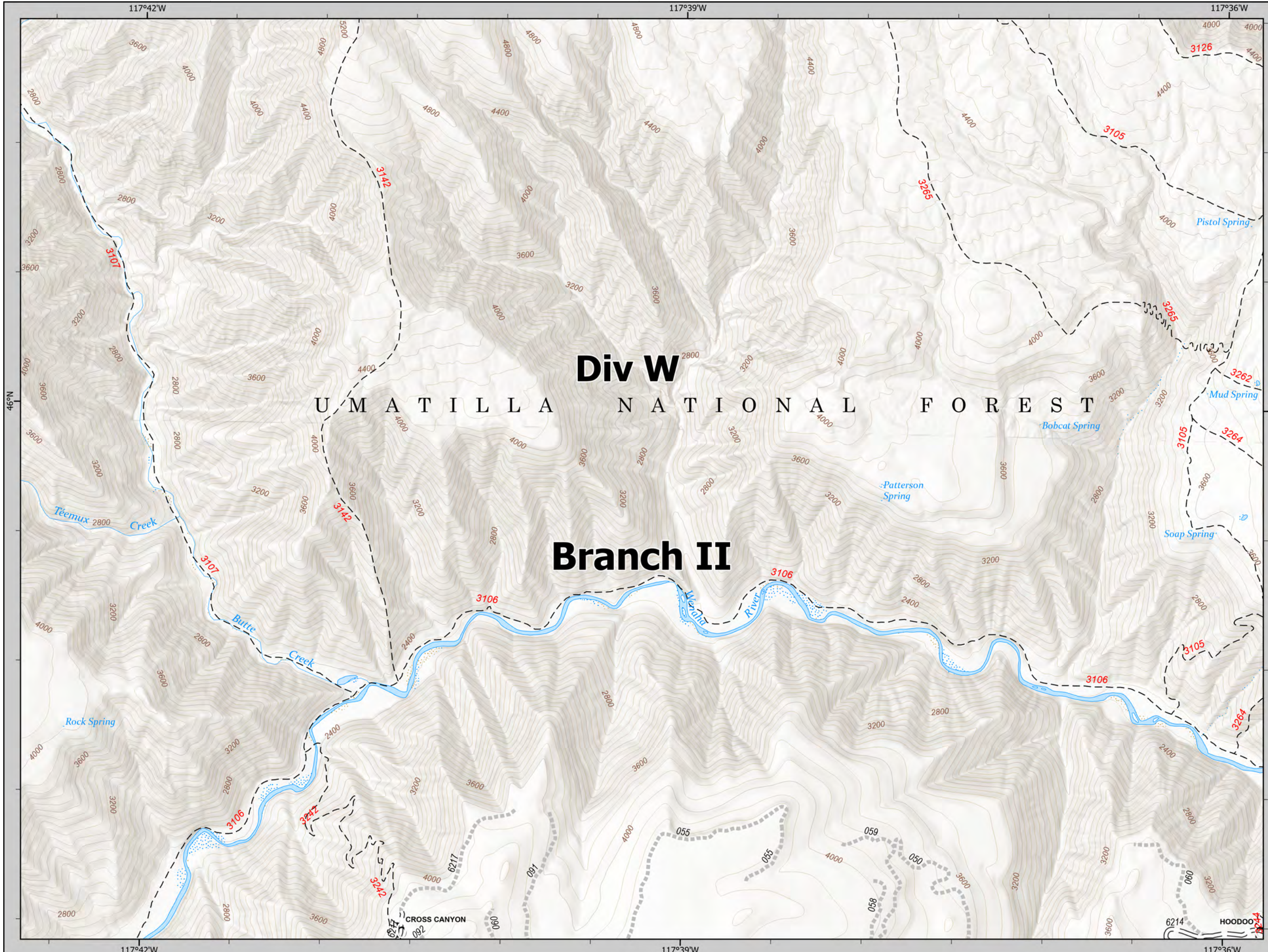
Div W
UMATILLA NATIONAL FOREST
Branch II

	A1	A2				
	B1	B2	B3			
C1	C2	C3	C4			
	D1	D2	D3	D4	D5	D6
E1	E2	E3	E4	E5	E6	E7
F1	F2	F3	F4	F5	F6	
	G1	G2	G3	G4	G5	
		H1	H2			



IAP
Green Ridge
OR-UMF-000659

8/16/21

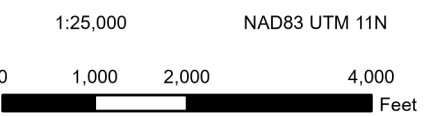



Div W

U M A T I L L A N A T I O N A L F O R E S T

Branch II

	A1	A2				
	B1	B2	B3			
C1	C2	C3	C4			
	D1	D2	D3	D4	D5	D6
E1	E2	E3	E4	E5	E6	E7
F1	F2	F3	F4	F5	F6	
	G1	G2	G3	G4	G5	
		H1	H2			

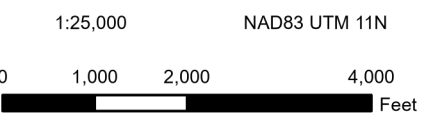

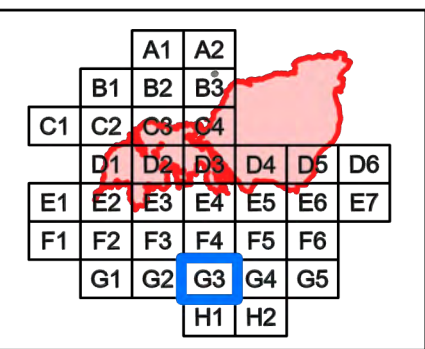
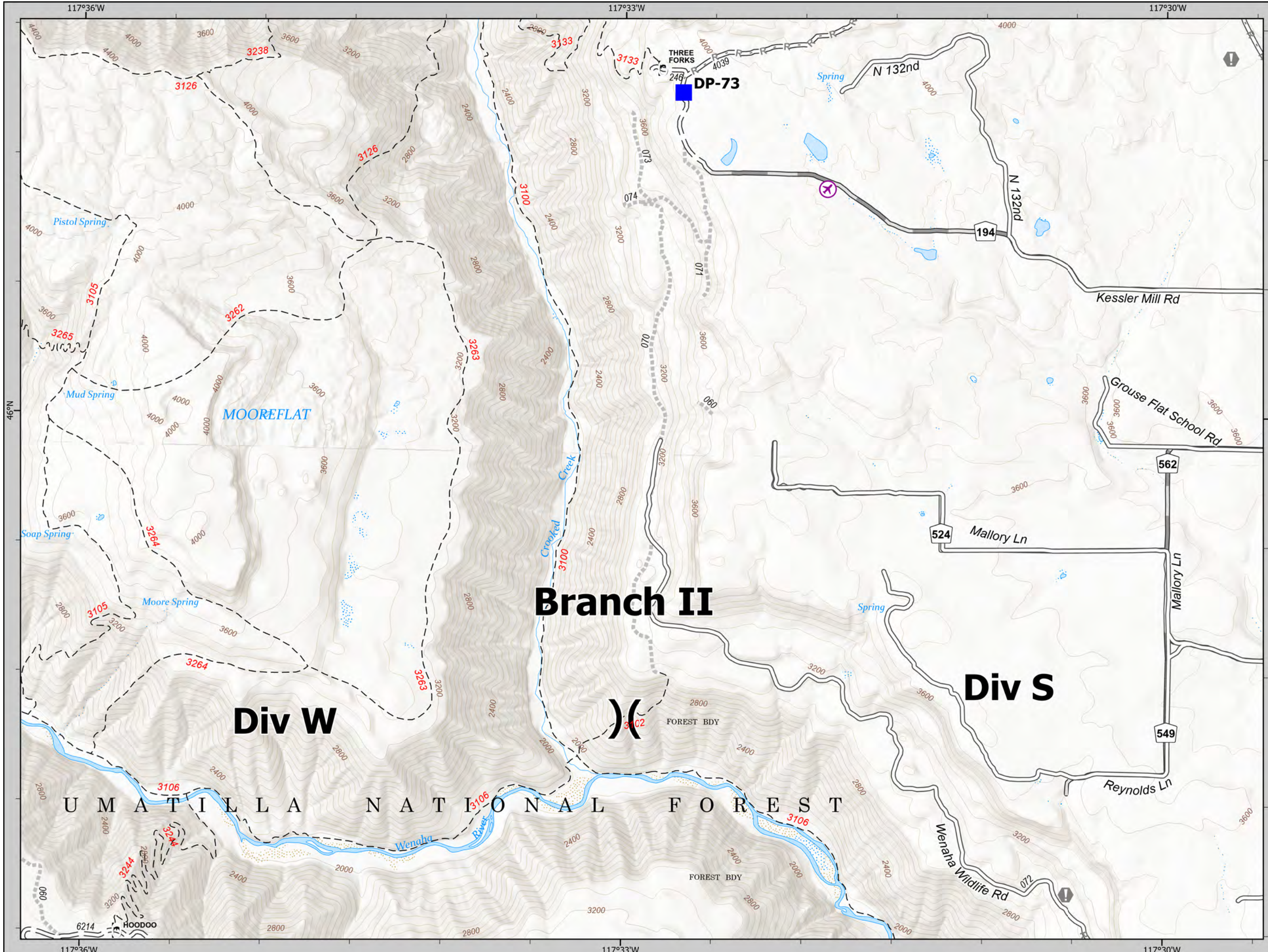


IAP
Green Ridge
 OR-UMF-000659

8/16/21



- Airstrip or Airport
- Division Break
- Drop Point
- Value at Risk
- Planned Road as Line

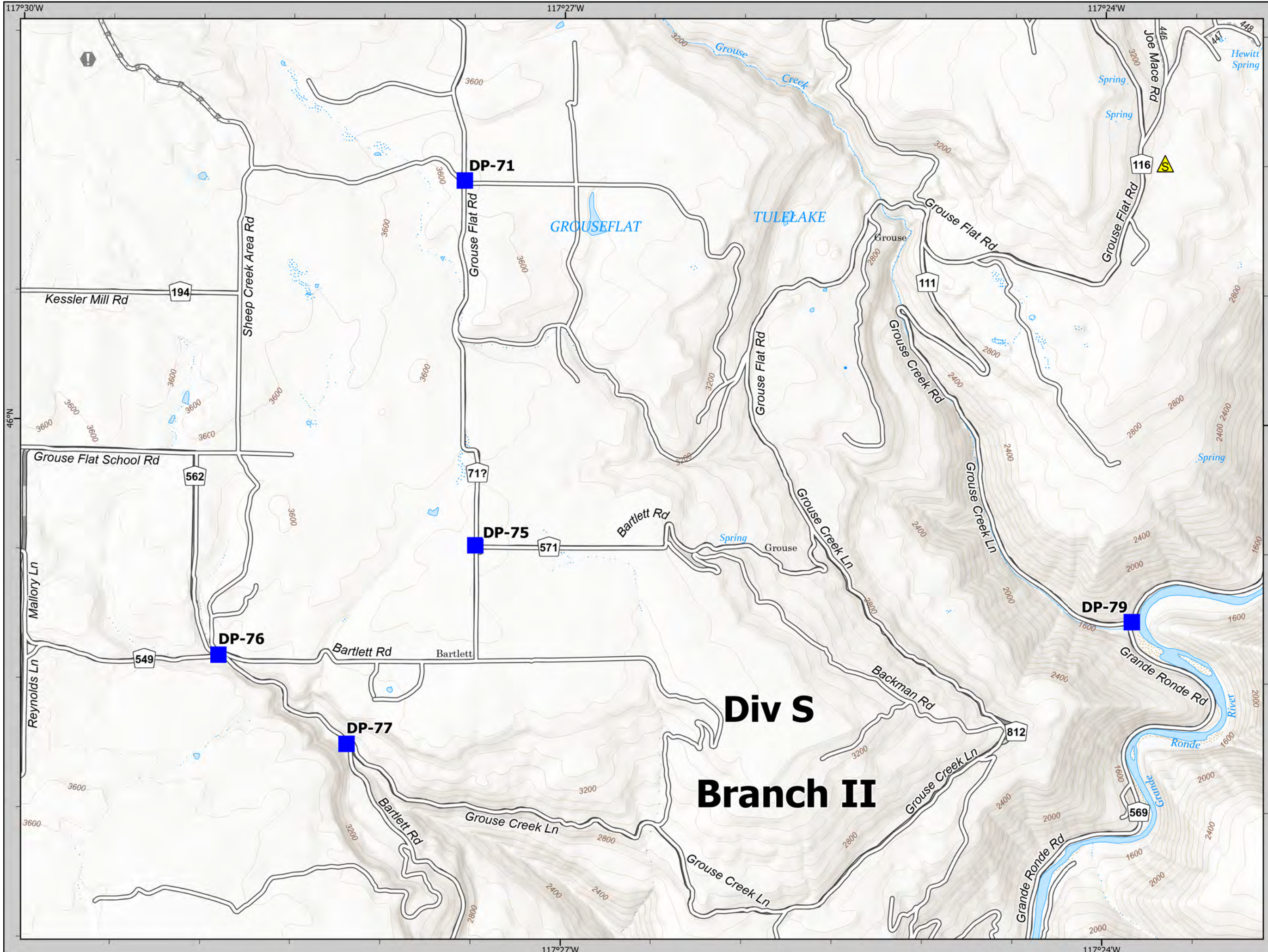


IAP
Green Ridge
 OR-UMF-000659

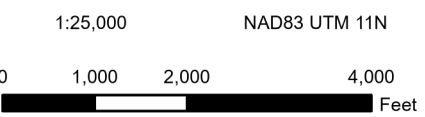

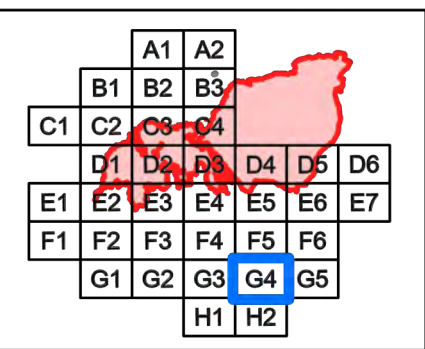
8/16/21



- Drop Point
- Value at Risk
- Safety Zone
- R - Planned Road as Line



Div S
Branch II




IAP
Green Ridge
 OR-UMF-000659

8/16/21

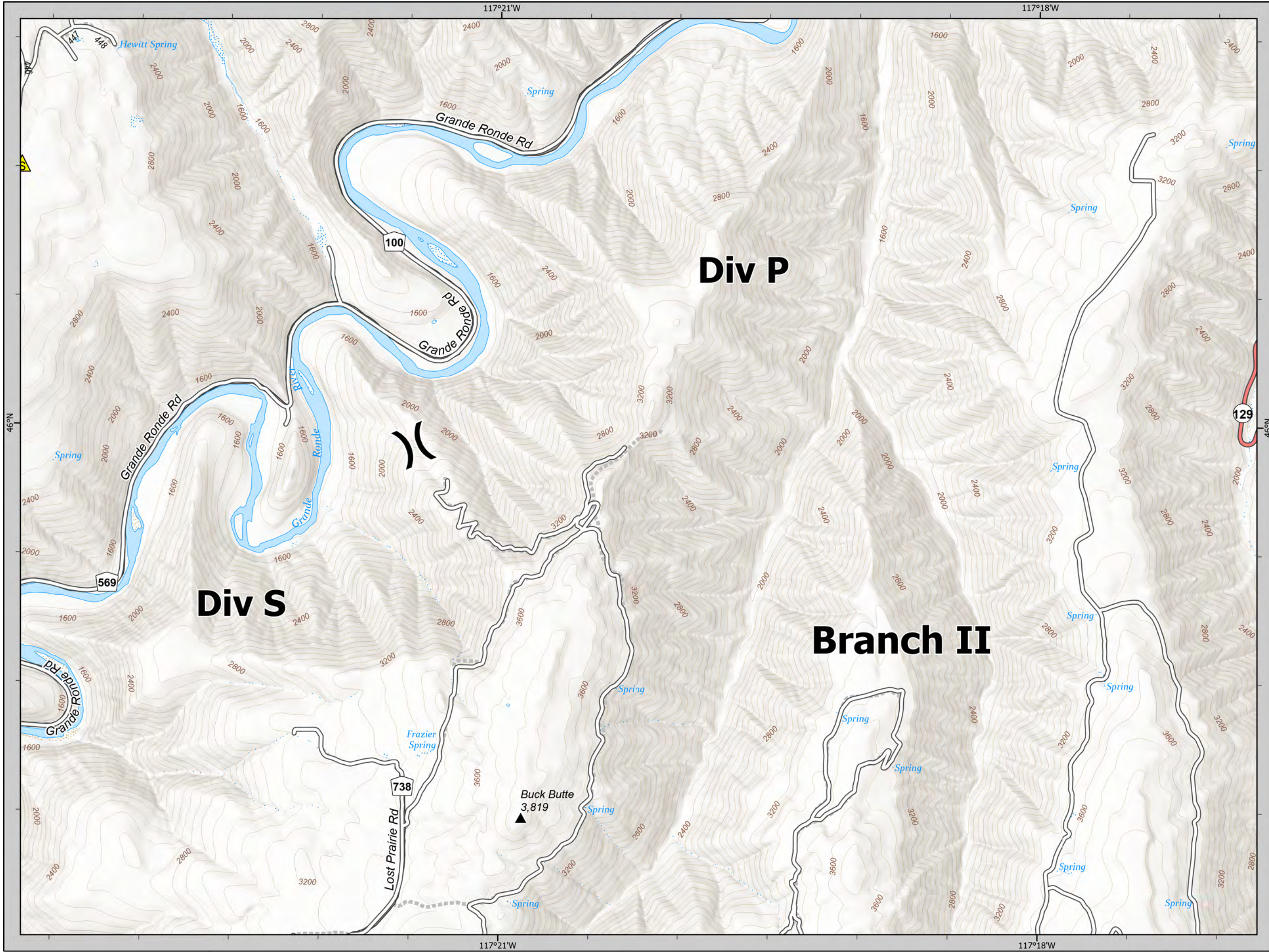
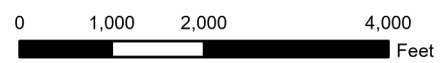


- Division Break
- Drop Point
- Safety Zone

	A1	A2				
	B1	B2	B3			
C1	C2	C3	C4			
	D1	D2	D3	D4	D5	D6
E1	E2	E3	E4	E5	E6	E7
F1	F2	F3	F4	F5	F6	
	G1	G2	G3	G4	G5	
		H1	H2			



1:25,000 NAD83 UTM 11N

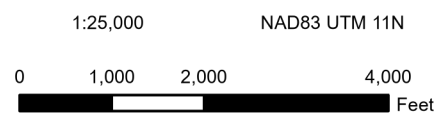

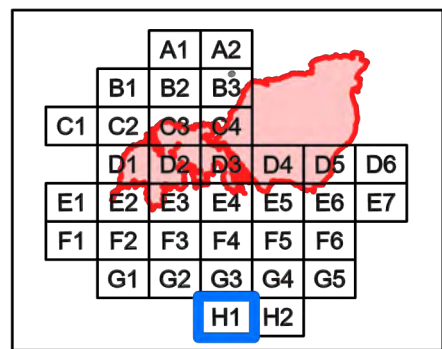
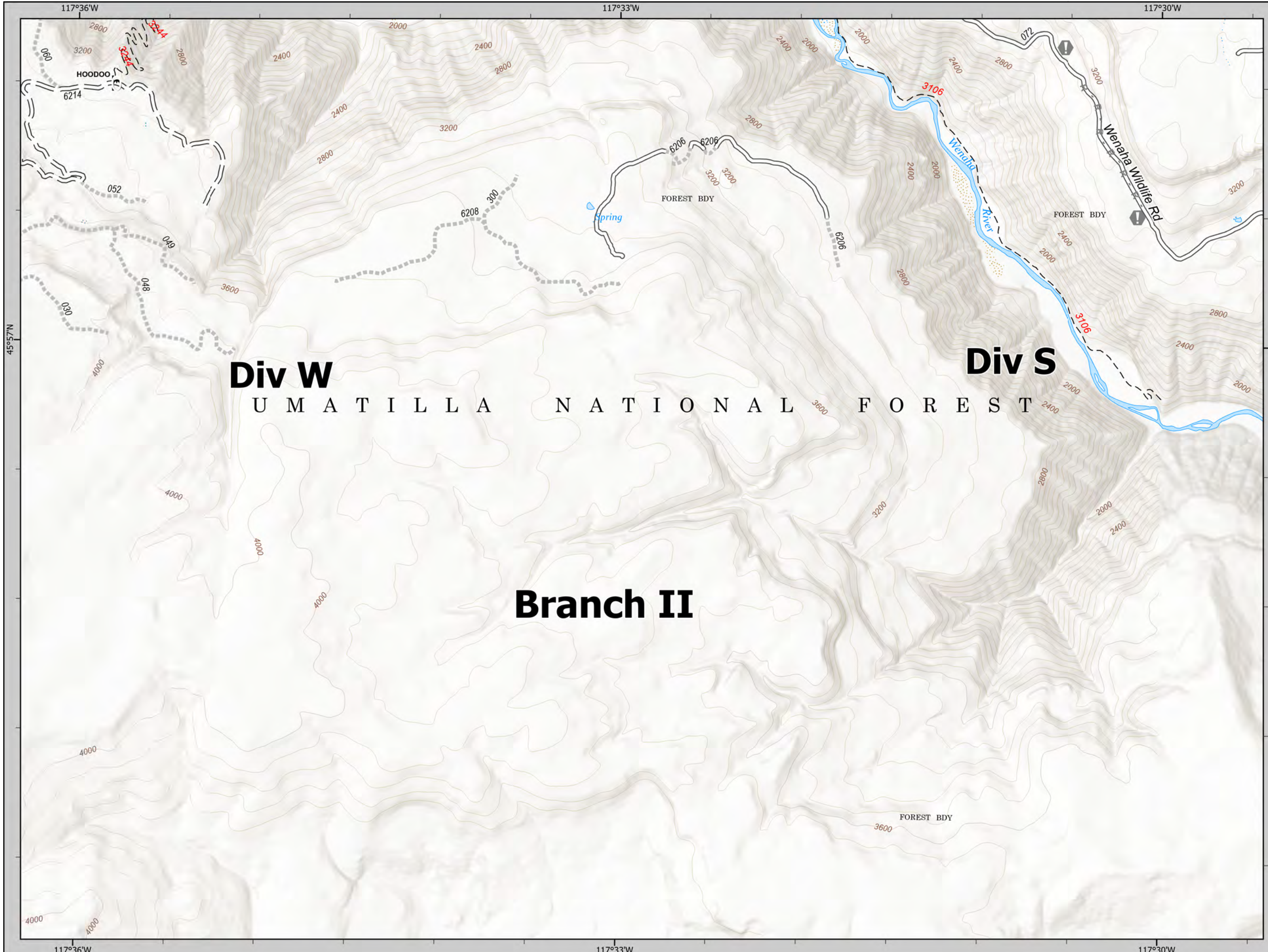


IAP
Green Ridge
OR-UMF-000659

8/16/21



- Value at Risk
- Planned Road as Line


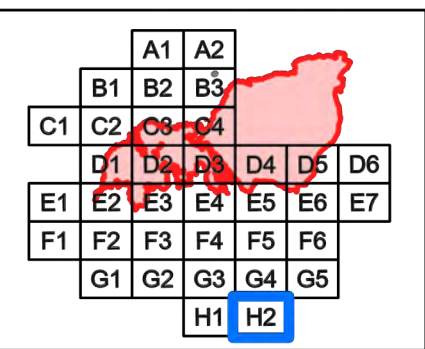
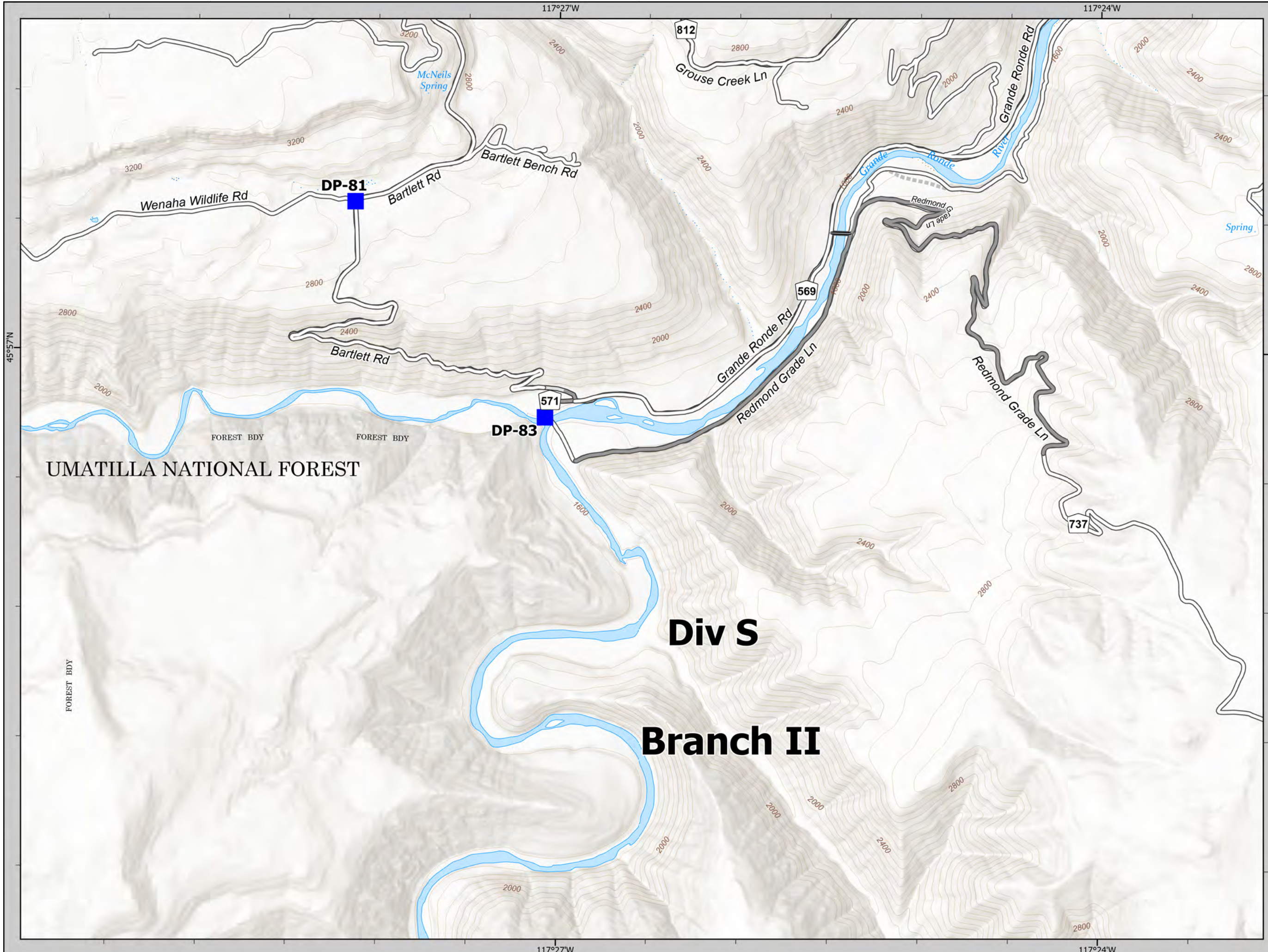


IAP
Green Ridge
 OR-UMF-000659

8/16/21



■ Drop Point



1:25,000 NAD83 UTM 11N

