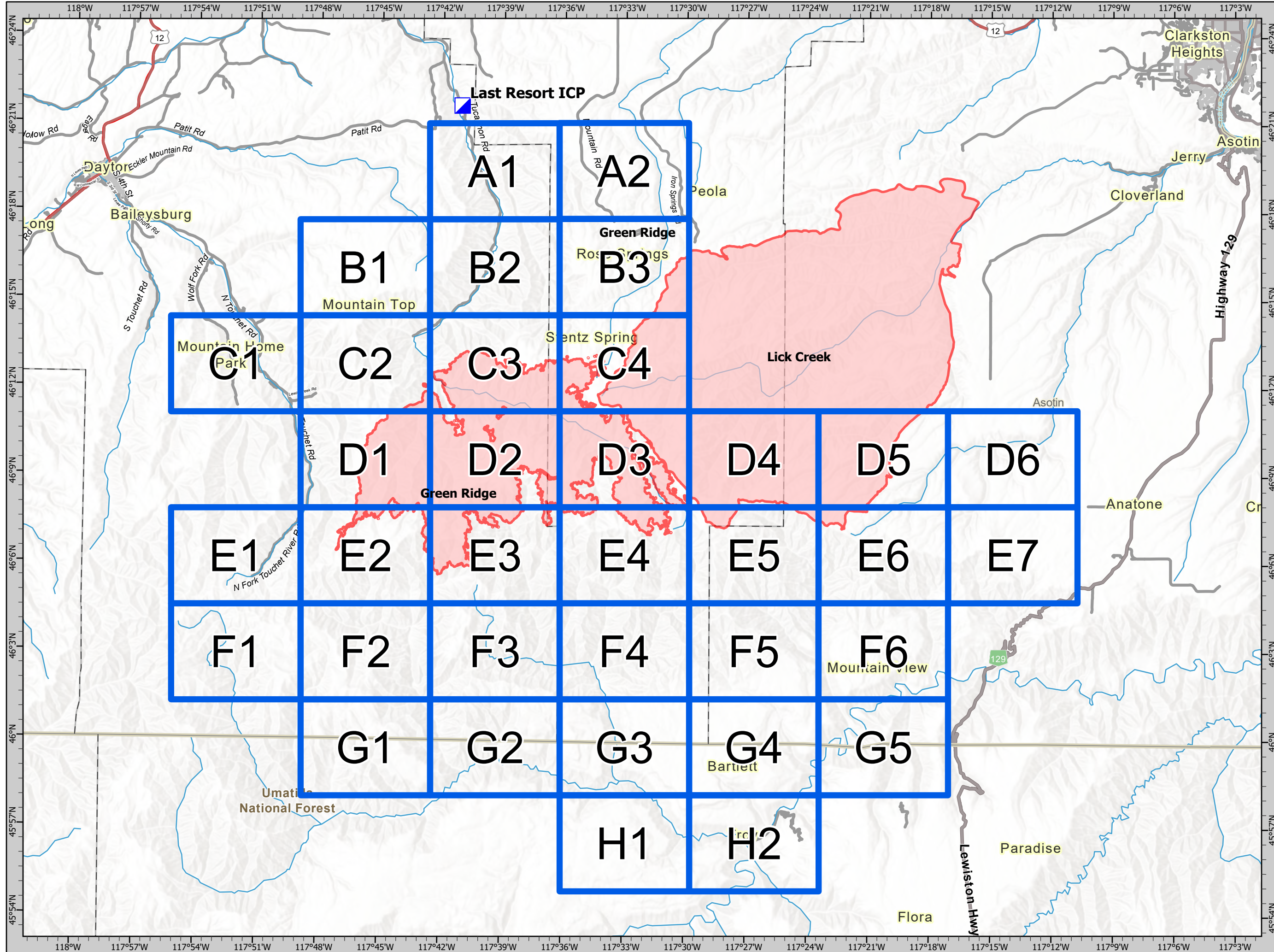


**IAP**  
**Green Ridge**  
OR-UMF-000659

8/17/21



- Incident Command Post
- Other
- Wildfire Daily Fire Perimeter



Green Ridge Maps

1:220,000 NAD83 UTM 11N


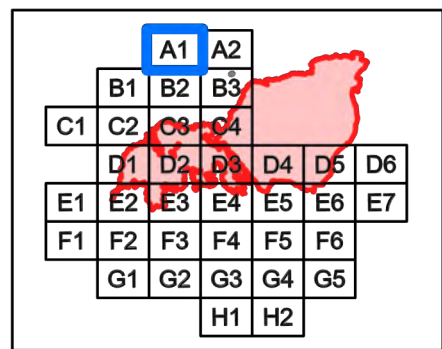
0 1.5 3 6 Miles

**IAP**  
**Green Ridge**  
 OR-UMF-000659

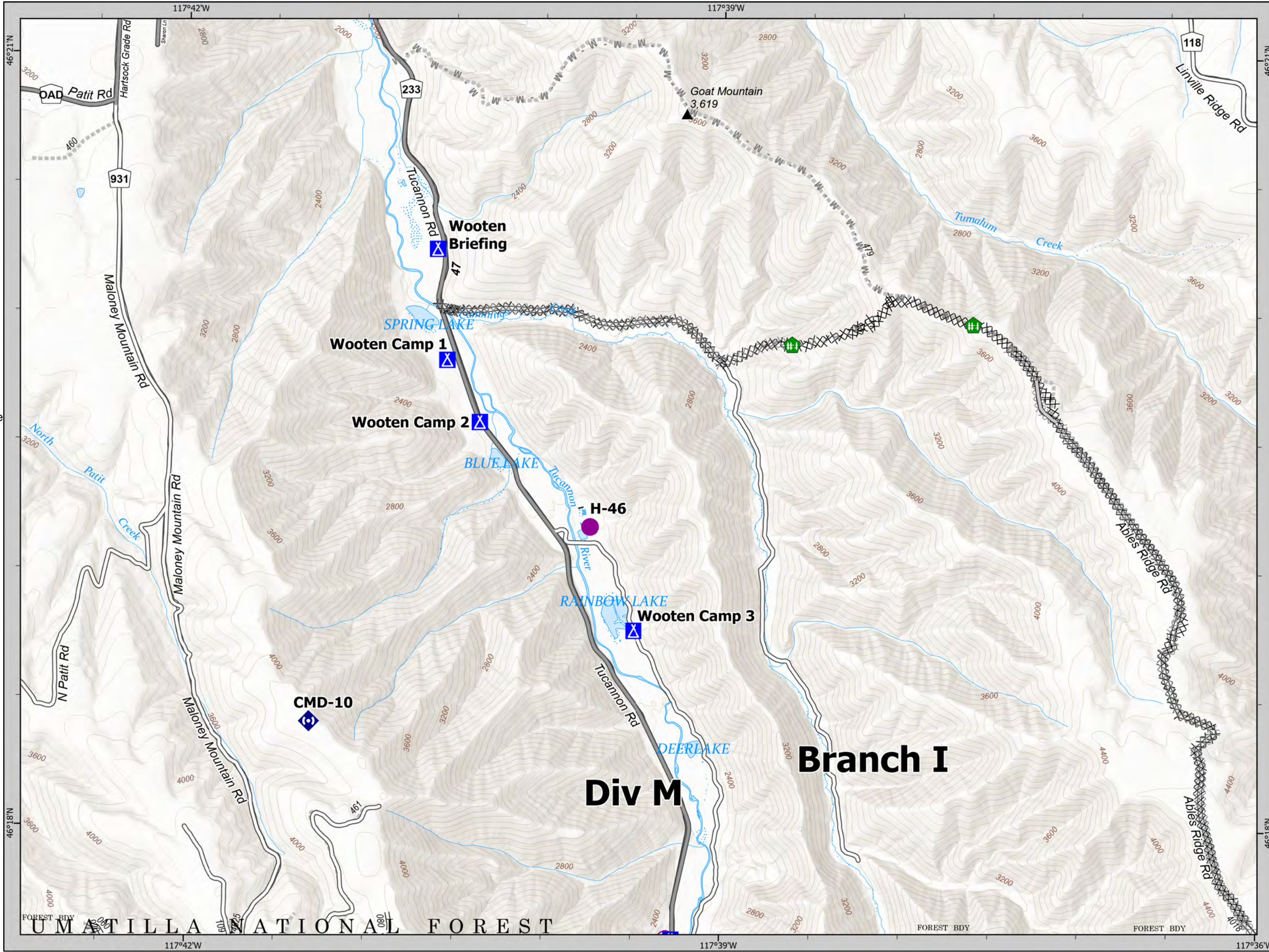
8/17/21



- Mobile Retardant Base
- Helispot
- Camp
- Fence - Cut/Damaged
- Repeater
- Completed Dozer Line
- Completed Hand Line
- Planned Dozer Line
- Planned Hand Line
- Planned Mixed Construction Line
- Access or Improved Road



1:25,000 NAD83 UTM 11N  
 0 1,000 2,000 4,000 Feet

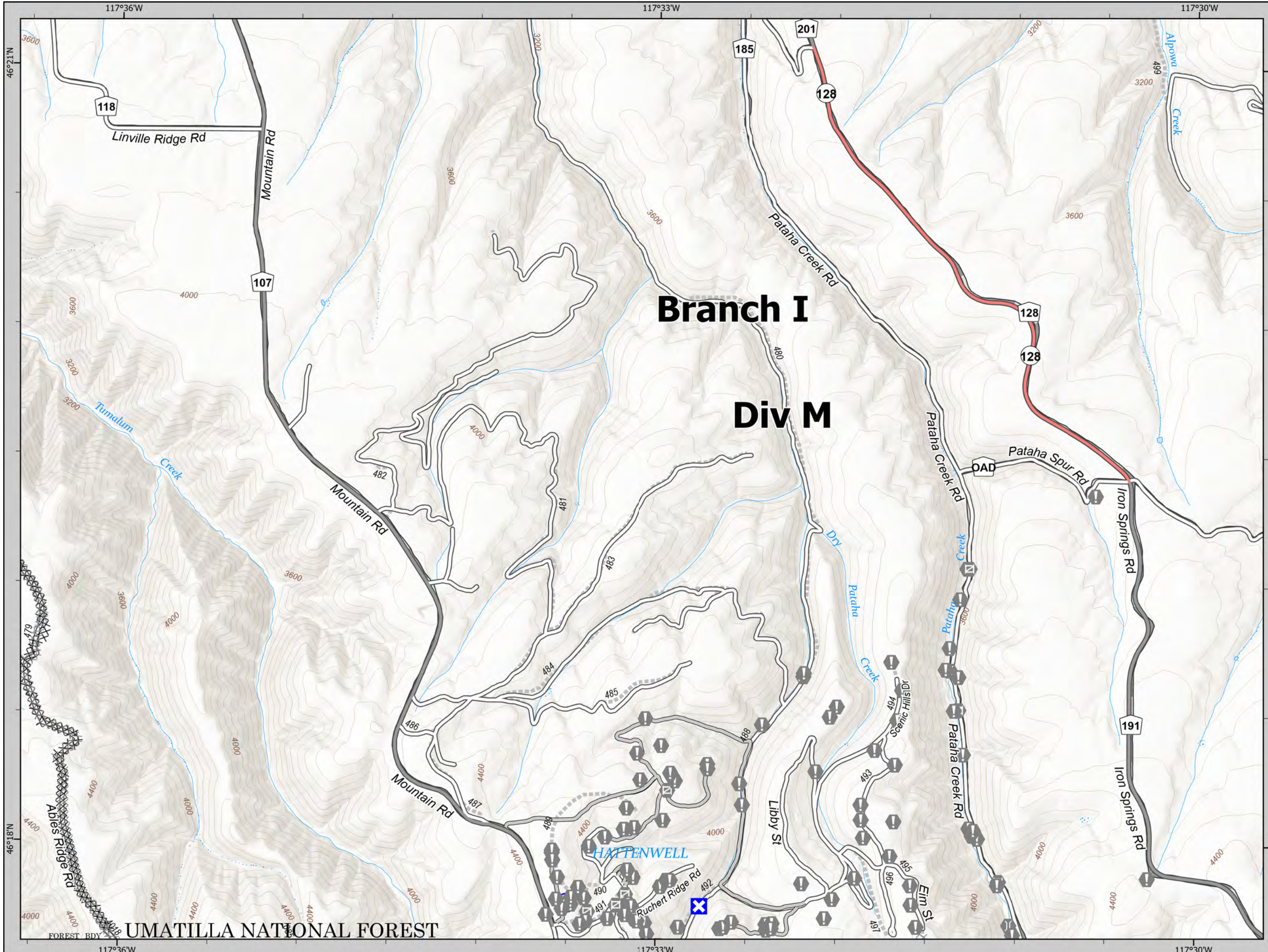


**IAP**  
**Green Ridge**  
 OR-UMF-000659

8/17/21



- Dip Site
- Closure
- Value at Risk
- Gate
- Bridge
- Water Source
- Completed Dozer Line
- Planned Dozer Line
- Access or Improved Road



**Branch I**

**Div M**


HATTENWELL

UMATILLA NATIONAL FOREST

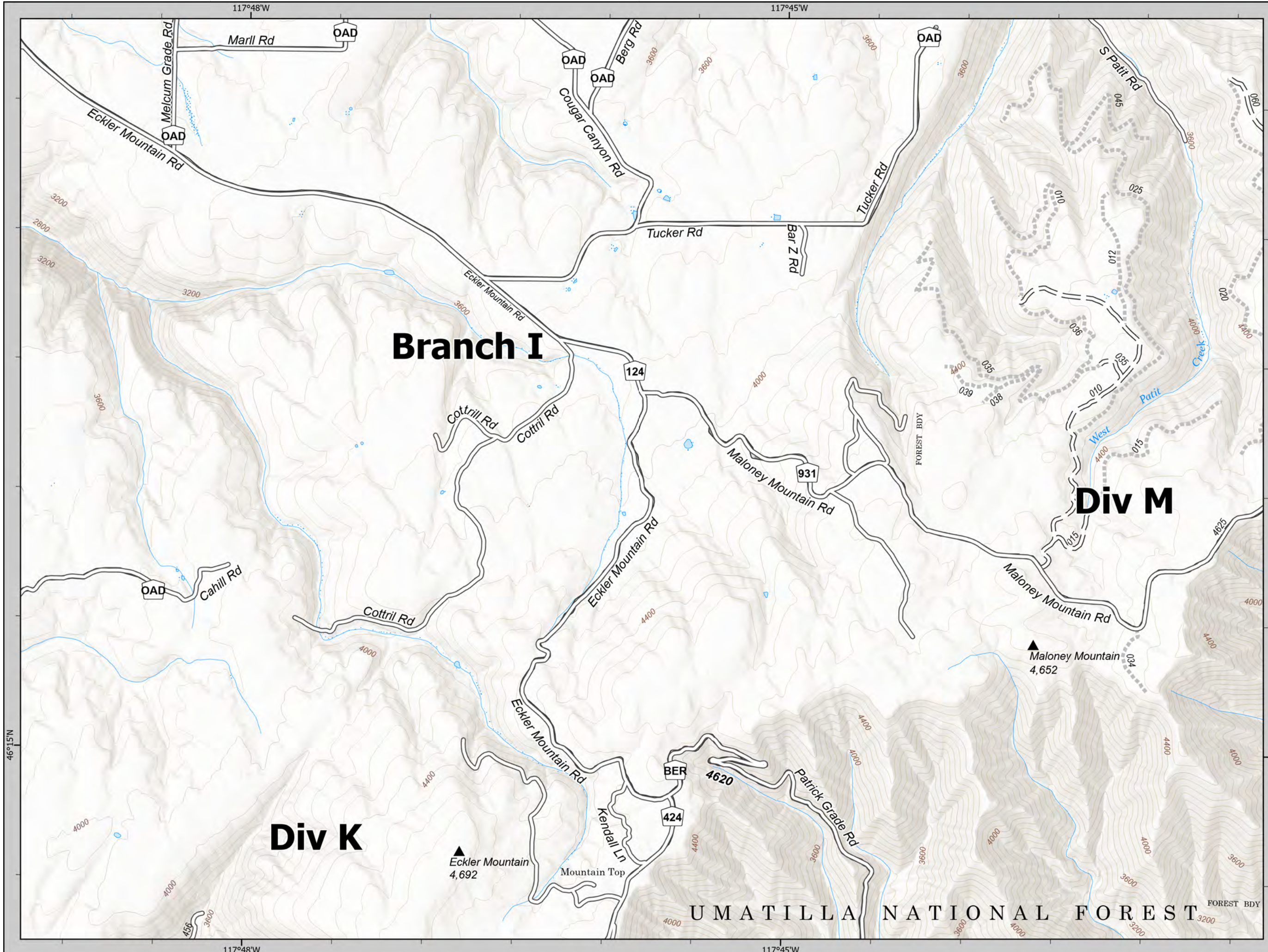
	A1	A2				
B1	B2	B3				
C1	C2	C3	C4			
D1	D2	D3	D4	D5	D6	
E1	E2	E3	E4	E5	E6	E7
F1	F2	F3	F4	F5	F6	
G1	G2	G3	G4	G5		
	H1	H2				

Green Ridge Maps

1:25,000 NAD83 UTM 11N



8/17/21



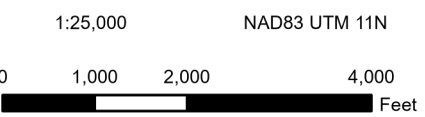

**Branch I**

**Div M**

**Div K**

UMATILLA NATIONAL FOREST

		A1	A2				
	<b>B1</b>	B2	B3				
C1	C2	C3	C4				
	D1	D2	D3	D4	D5	D6	
E1	E2	E3	E4	E5	E6	E7	
F1	F2	F3	F4	F5	F6		
	G1	G2	G3	G4	G5		
		H1	H2				

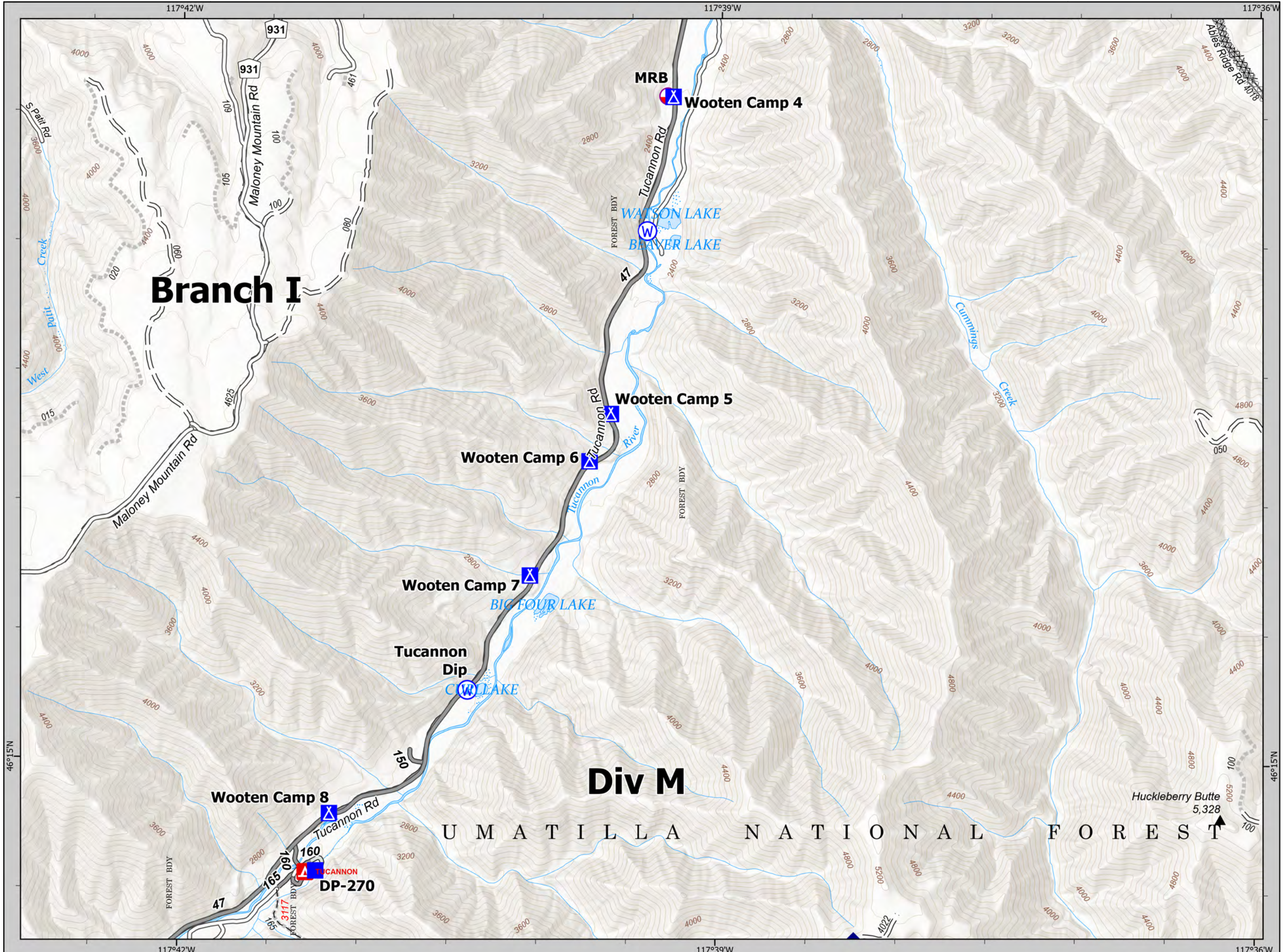


**IAP**  
**Green Ridge**  
 OR-UMF-000659

8/17/21



- Mobile Retardant Base
- Helispot
- Drop Point
- Camp
- Internet Access
- Water Source
- Completed Dozer Line
- Planned Dozer Line



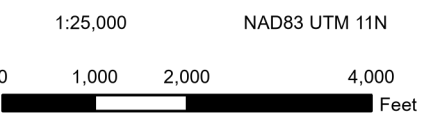

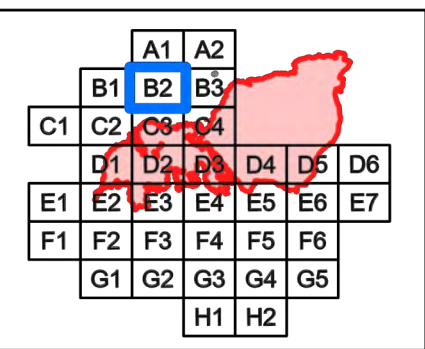
**Branch I**

**Div M**

UMATILLA NATIONAL FOREST

Huckleberry Butte 5,328

DP-270


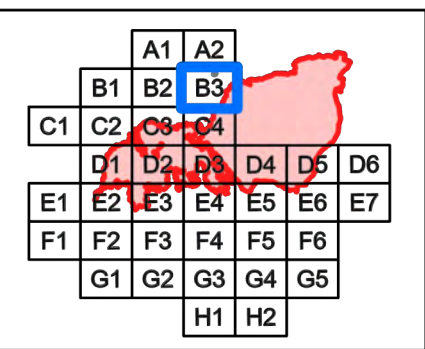


**IAP**  
**Green Ridge**  
 OR-UMF-000659

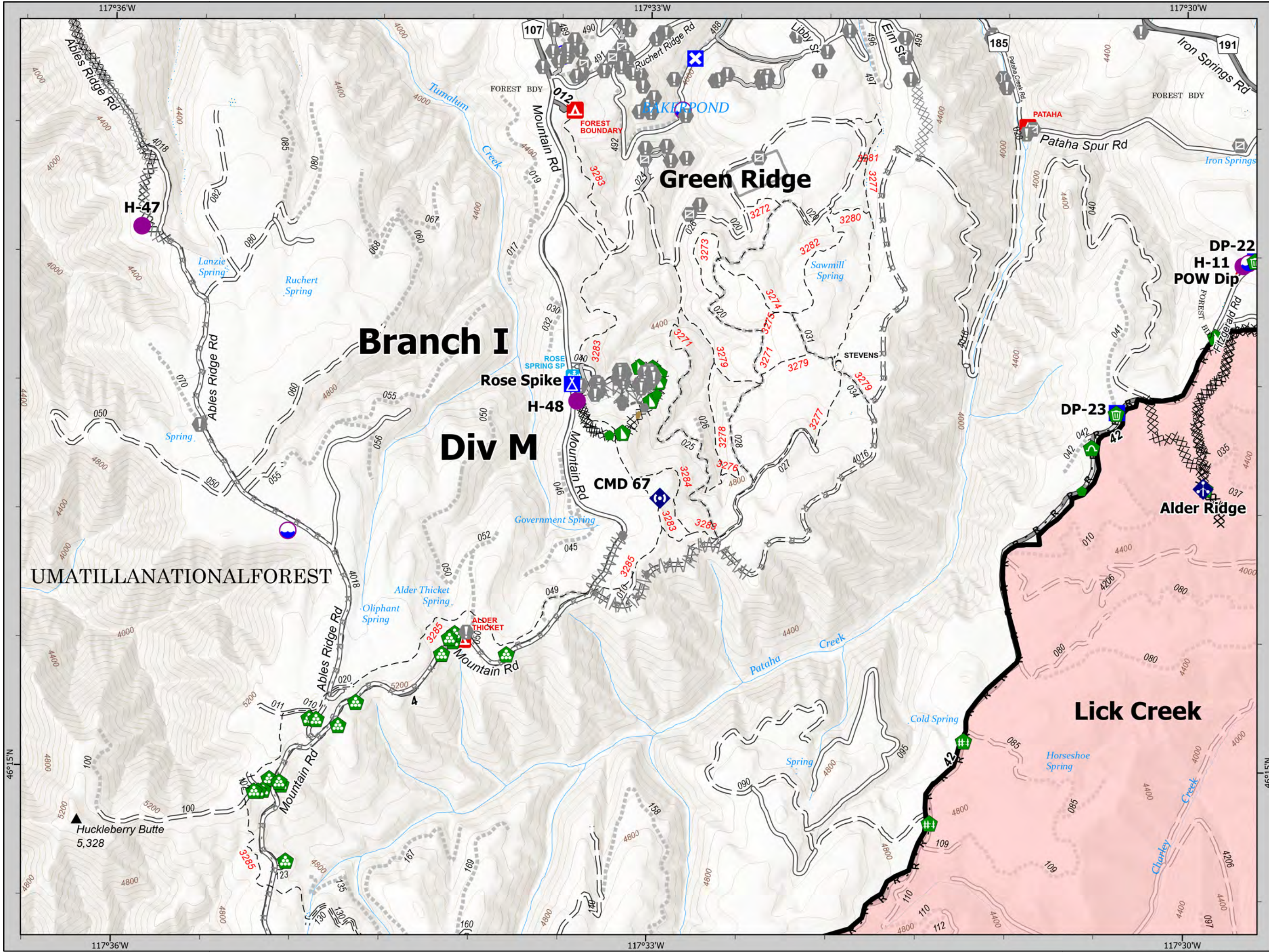
8/17/21



- Dip Site
- Helispot
- Drop Point
- Closure
- Camp
- Value at Risk
- Other
- Gate
- Bridge
- Repair Point
- Landing or Log Deck
- Fence - Cut/Damaged
- Dozer Push
- Culvert
- Clean Up Area
- Mobile Weather Unit
- Repeater
- Water Source
- Completed Dozer Line
- Completed Road as Line
- Planned Dozer Line
- Planned Fuel Break
- Planned Road as Line
- Access or Improved Road
- Fence
- Other
- Repair Line
- Contained Line
- Other
- Wildfire Daily Fire Perimeter







1:25,000 NAD83 UTM 11N  
 0 1,000 2,000 4,000 Feet

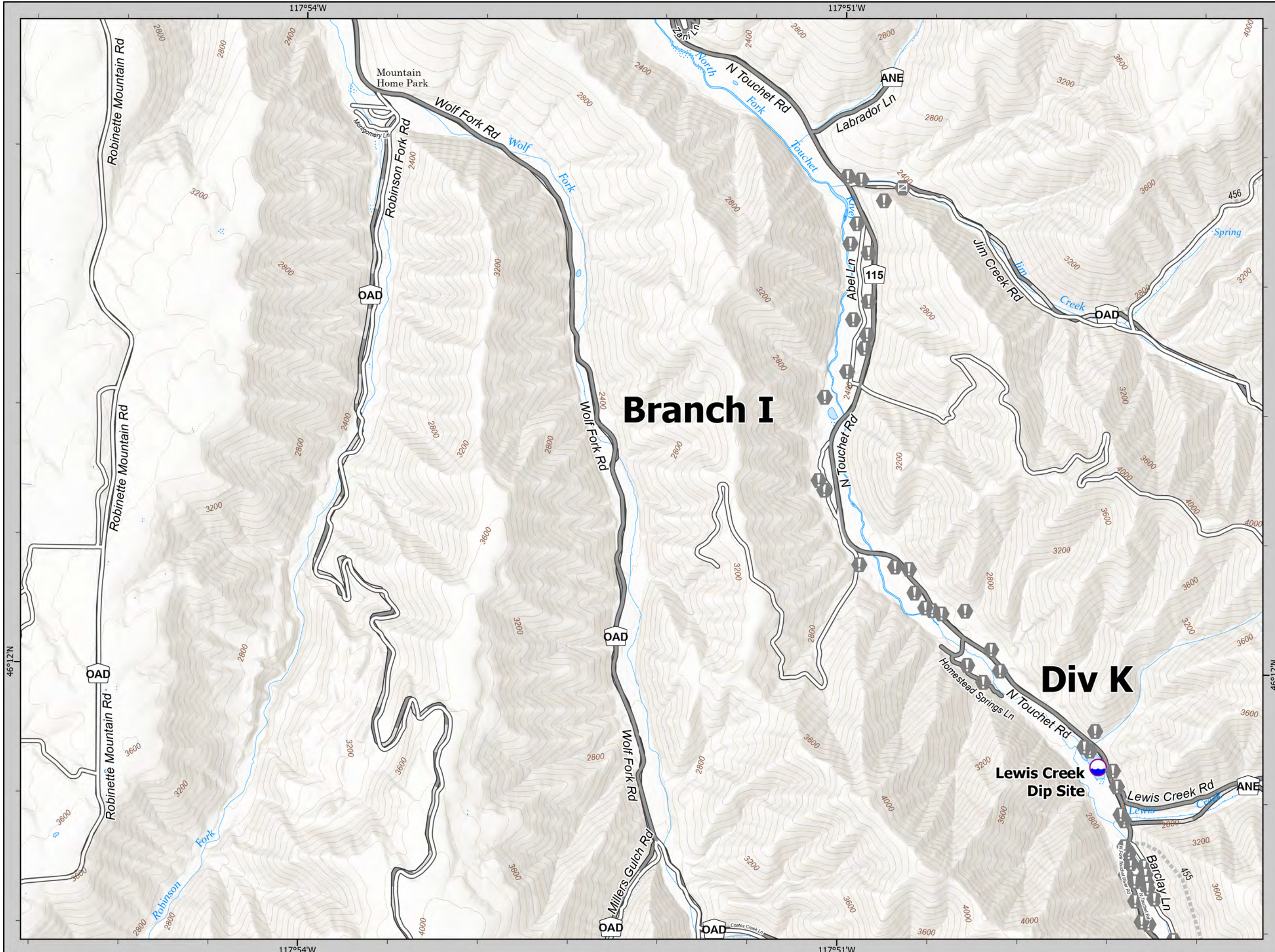


**IAP**  
**Green Ridge**  
 OR-UMF-000659

8/17/21



-  Dip Site
-  Value at Risk
-  Gate
-  Bridge

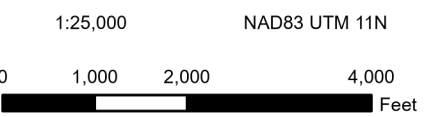



**Branch I**

**Div K**

**Lewis Creek Dip Site**

		A1	A2				
	B1	B2	B3	B4			
C1	C2	C3	C4				
	D1	D2	D3	D4	D5	D6	
E1	E2	E3	E4	E5	E6	E7	
F1	F2	F3	F4	F5	F6		
	G1	G2	G3	G4	G5		
		H1	H2				




**IAP**  
**Green Ridge**  
 OR-UMF-000659

8/17/21

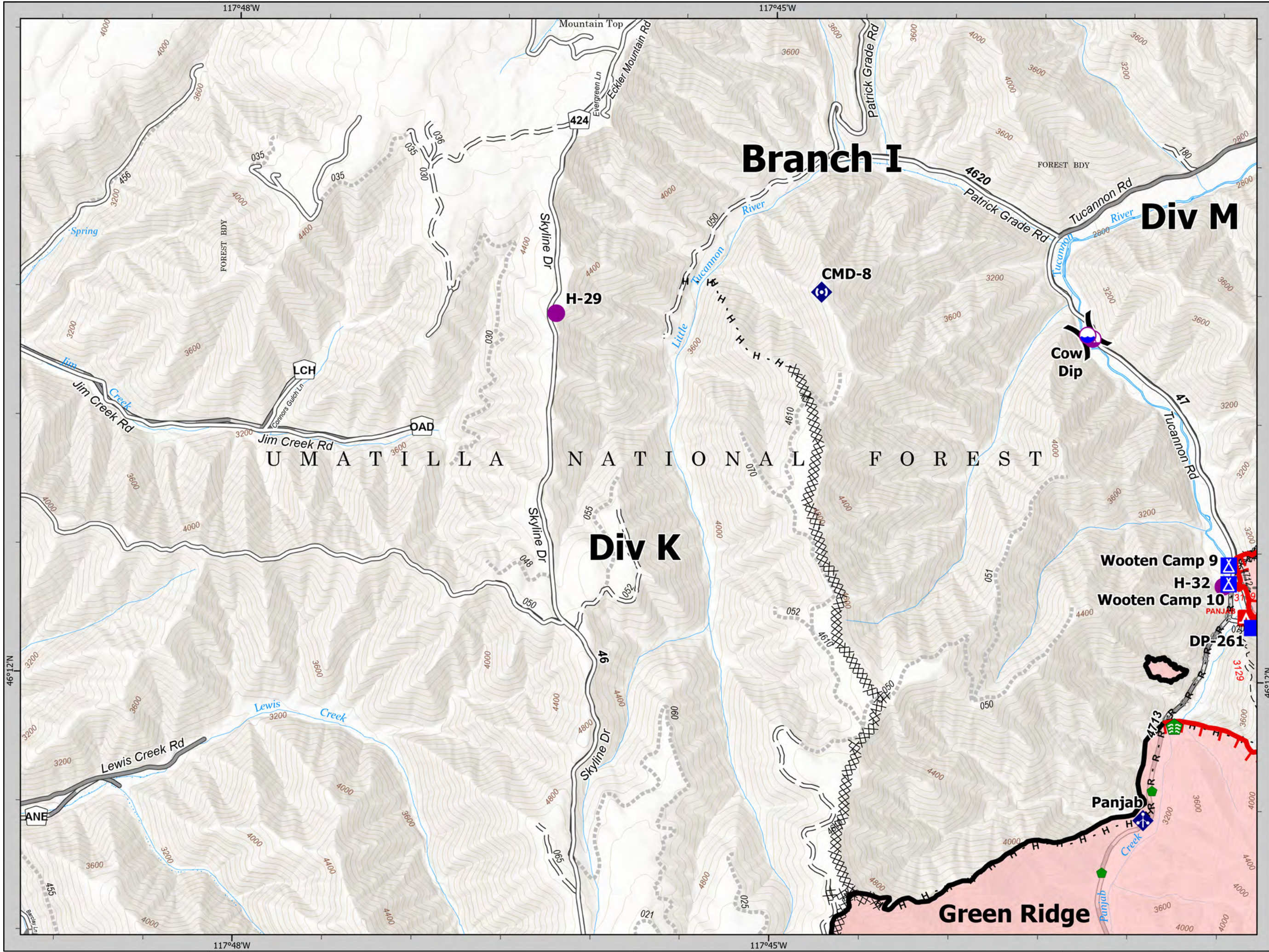
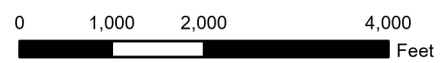


- Dip Site
- Helispot
- Sling Site
- Division Break
- Drop Point
- Camp
- Value at Risk
- Other
- Stream Crossing
- Repair Point
- Mobile Weather Unit
- Repeater
- Completed Dozer Line
- Completed Hand Line
- Completed Road as Line
- Planned Road as Line
- Other
- Fire Edge
- Contained Line
- Wildfire Daily Fire Perimeter

		A1	A2			
	B1	B2	B3			
C1	C2	C3	C4			
	D1	D2	D3	D4	D5	D6
E1	E2	E3	E4	E5	E6	E7
F1	F2	F3	F4	F5	F6	
G1	G2	G3	G4	G5		
	H1	H2				



1:25,000 NAD83 UTM 11N






**IAP**  
**Green Ridge**  
 OR-UMF-000659

8/17/21

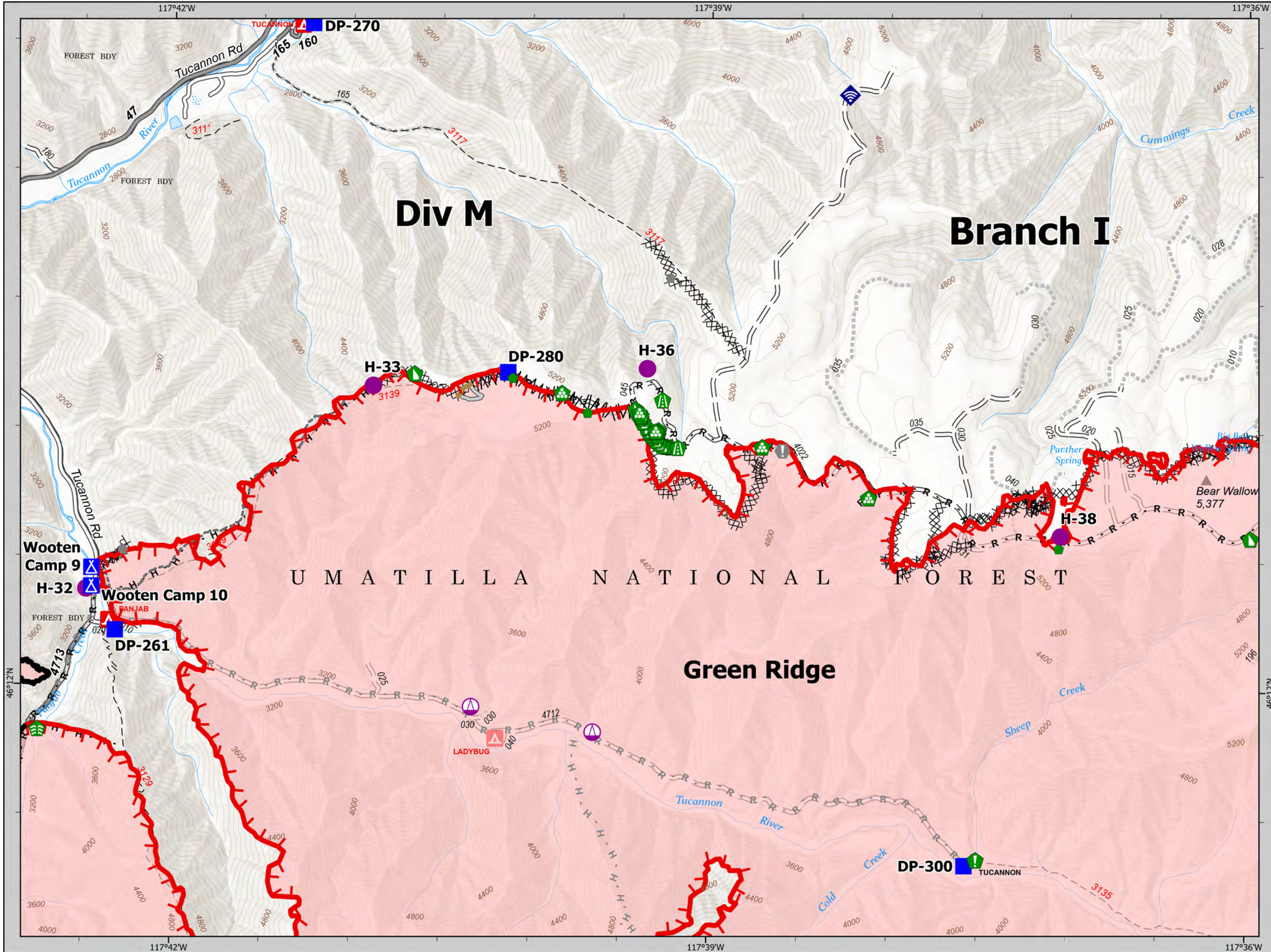



- Helispot
- Sling Site
- Drop Point
- Camp
- Value at Risk
- Other
- Stream Crossing
- Road Repair
- Resource Location
- Repair Point
- Landing or Log Deck
- Dozer Push
- Mobile Weather Unit
- Internet Access
- Completed Dozer Line
- Completed Fuel Break
- Completed Hand Line
- Completed Road as Line
- Planned Hand Line
- Planned Road as Line
- Access or Improved Road
- Other
- Repair Line
- Fire Edge
- Contained Line
- Wildfire Daily Fire Perimeter

	A1	A2				
	B1	B2	B3			
C1	C2	C3	C4			
	D1	D2	D3	D4	D5	D6
E1	E2	E3	E4	E5	E6	E7
F1	F2	F3	F4	F5	F6	
	G1	G2	G3	G4	G5	
		H1	H2			



1:25,000 NAD83 UTM 11N


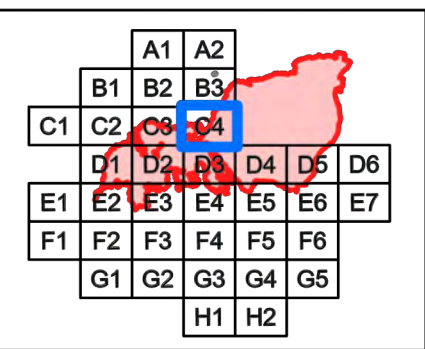


**IAP**  
**Green Ridge**  
 OR-UMF-000659

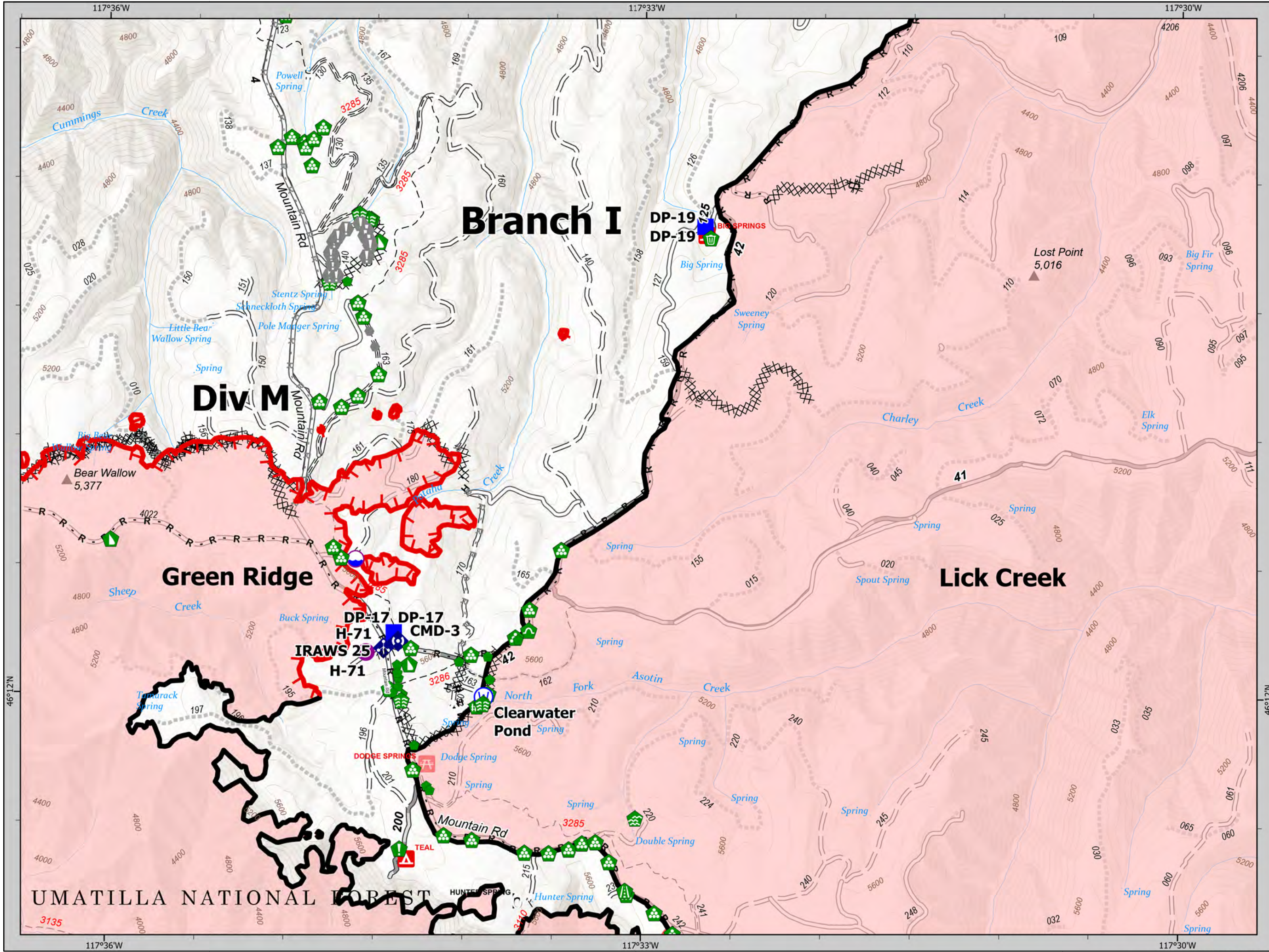
8/17/21



- Dip Site
- Helispot
- Drop Point
- Value at Risk
- Other
- Water Development or Draft Site
- Stream Crossing
- Road Repair
- Resource Location
- Repair Point
- Landing or Log Deck
- Fence - Cut/Damaged
- Dozer Push
- Culvert
- Clean Up Area
- Mobile Weather Unit
- Repeater
- Water Source
- Completed Dozer Line
- Completed Hand Line
- Completed Mixed Construction Line
- Completed Road as Line
- Planned Road as Line
- Fire Edge
- Contained Line
- Wildfire Daily Fire Perimeter



1:25,000  
 NAD83 UTM 11N  
 0 1,000 2,000 4,000 Feet


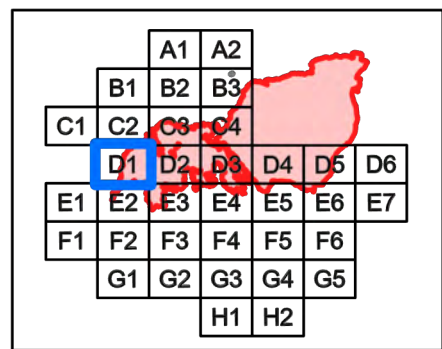


**IAP**  
**Green Ridge**  
 OR-UMF-000659

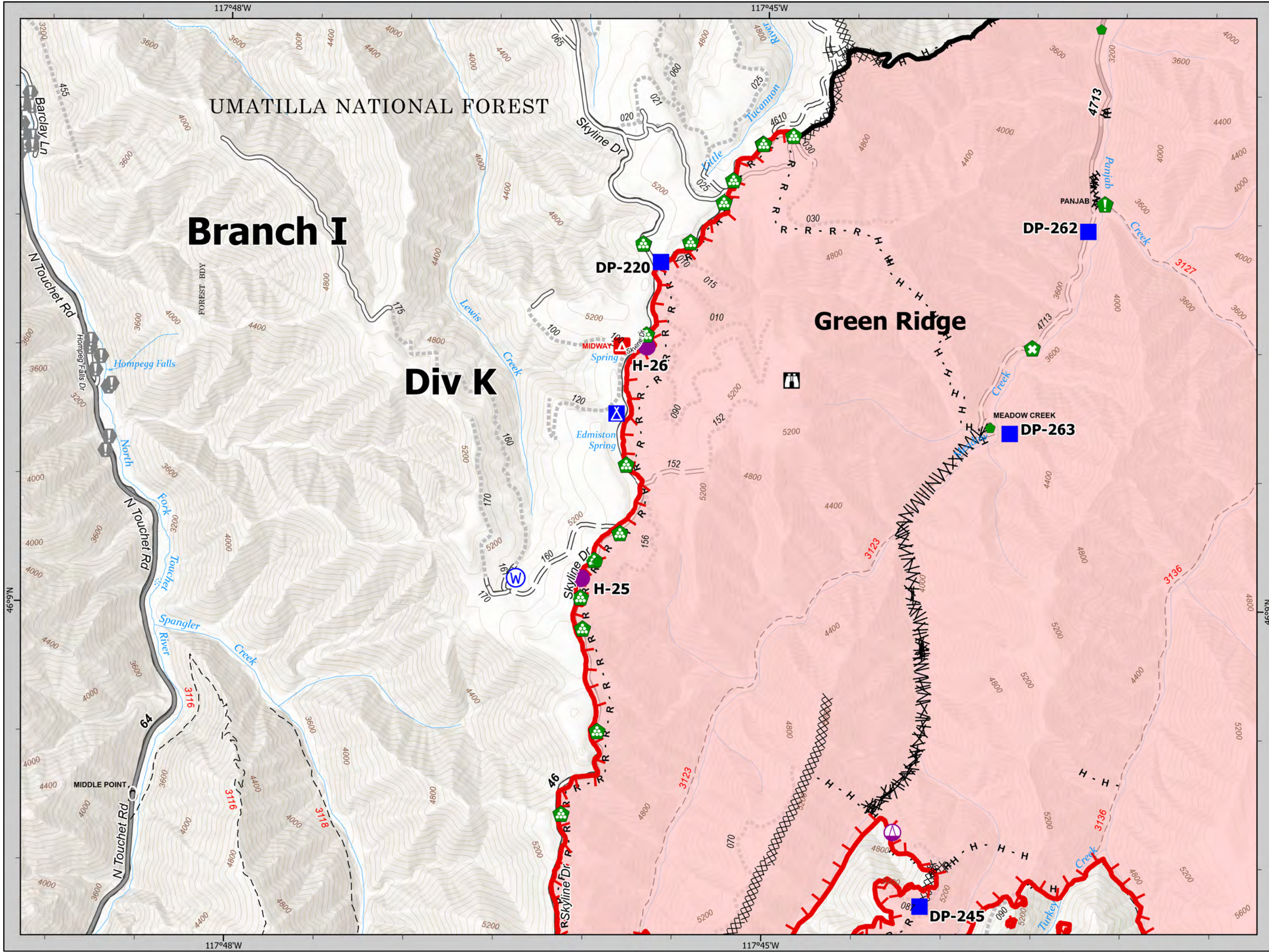
8/17/21



- Helispot
- ⚠ Sling Site
- Drop Point
- ⛑ Camp
- 🏠 Lookout
- ⚠ Value at Risk
- ⊕ Retardant in Avoidance Area
- 📍 Resource Location
- 🛠 Repair Point
- 🌲 Landing or Log Deck
- 🌊 Water Source
- ⌘⌘ Completed Dozer Line
- ⌘ Completed Fuel Break
- H - Completed Hand Line
- R - Completed Road as Line
- ▬ Fire Edge
- ▬ Contained Line
- ▬ Wildfire Daily Fire Perimeter



1:25,000  
 NAD83 UTM 11N  
 0 1,000 2,000 4,000 Feet

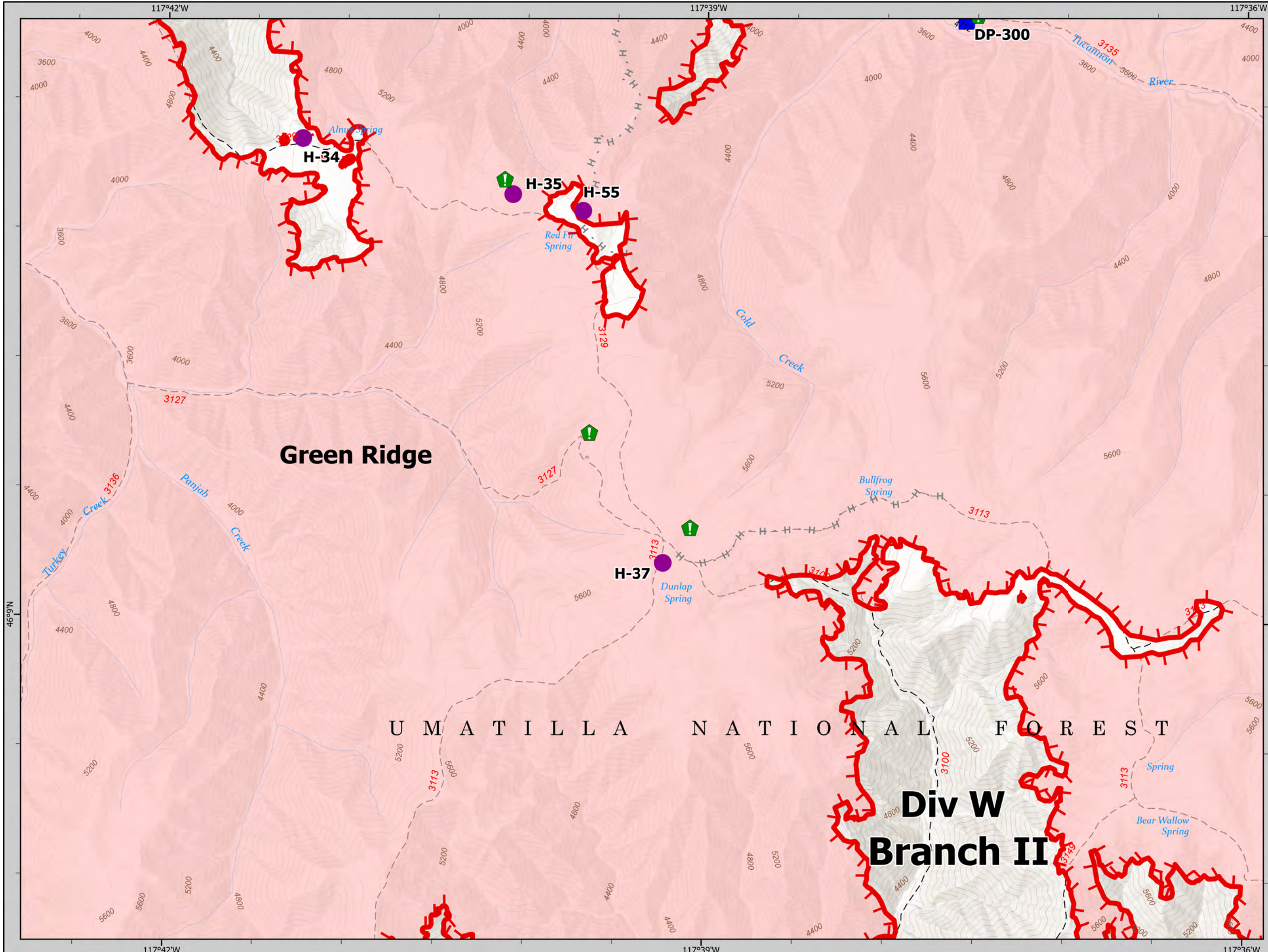


**IAP**  
**Green Ridge**  
 OR-UMF-000659


8/17/21



- Helispot
- Drop Point
- !▲ Resource Location
- H - Planned Hand Line
- R - Planned Road as Line
- Fire Edge
- Wildfire Daily Fire Perimeter



		A1	A2				
	B1	B2	B3				
C1	C2	C3	C4				
D1	D2	D3	D4	D5	D6		
E1	E2	E3	E4	E5	E6	E7	
F1	F2	F3	F4	F5	F6		
G1	G2	G3	G4	G5			
	H1	H2					



1:25,000  
 NAD83 UTM 11N  
 0 1,000 2,000 4,000 Feet


**IAP**  
**Green Ridge**  
 OR-UMF-000659

8/17/21

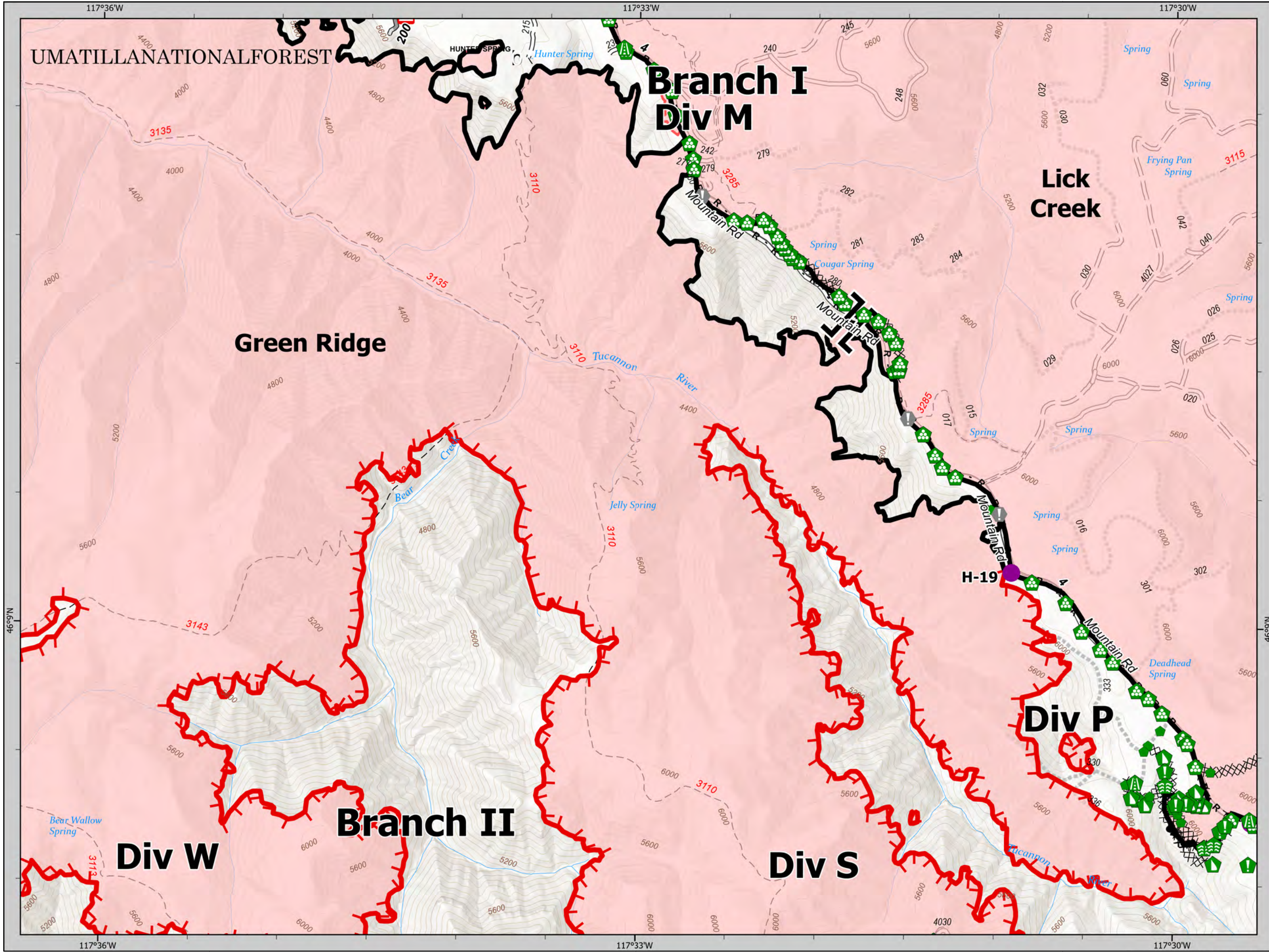


- Helispot
- Branch Break
- Value at Risk
- Stream Crossing
- Road Repair
- Resource Location
- Repair Point
- Landing or Log Deck
- Dozer Push
- Completed Dozer Line
- Completed Hand Line
- Completed Road as Line
- Fire Edge
- Contained Line
- Wildfire Daily Fire Perimeter

	A1	A2					
	B1	B2	B3				
C1	C2	C3	C4				
D1	D2	D3	D4	D5	D6		
E1	E2	E3	E4	E5	E6	E7	
F1	F2	F3	F4	F5	F6		
G1	G2	G3	G4	G5			
	H1	H2					



1:25,000 NAD83 UTM 11N  
 0 1,000 2,000 4,000 Feet



**IAP**  
**Green Ridge**  
 OR-UMF-000659

8/17/21

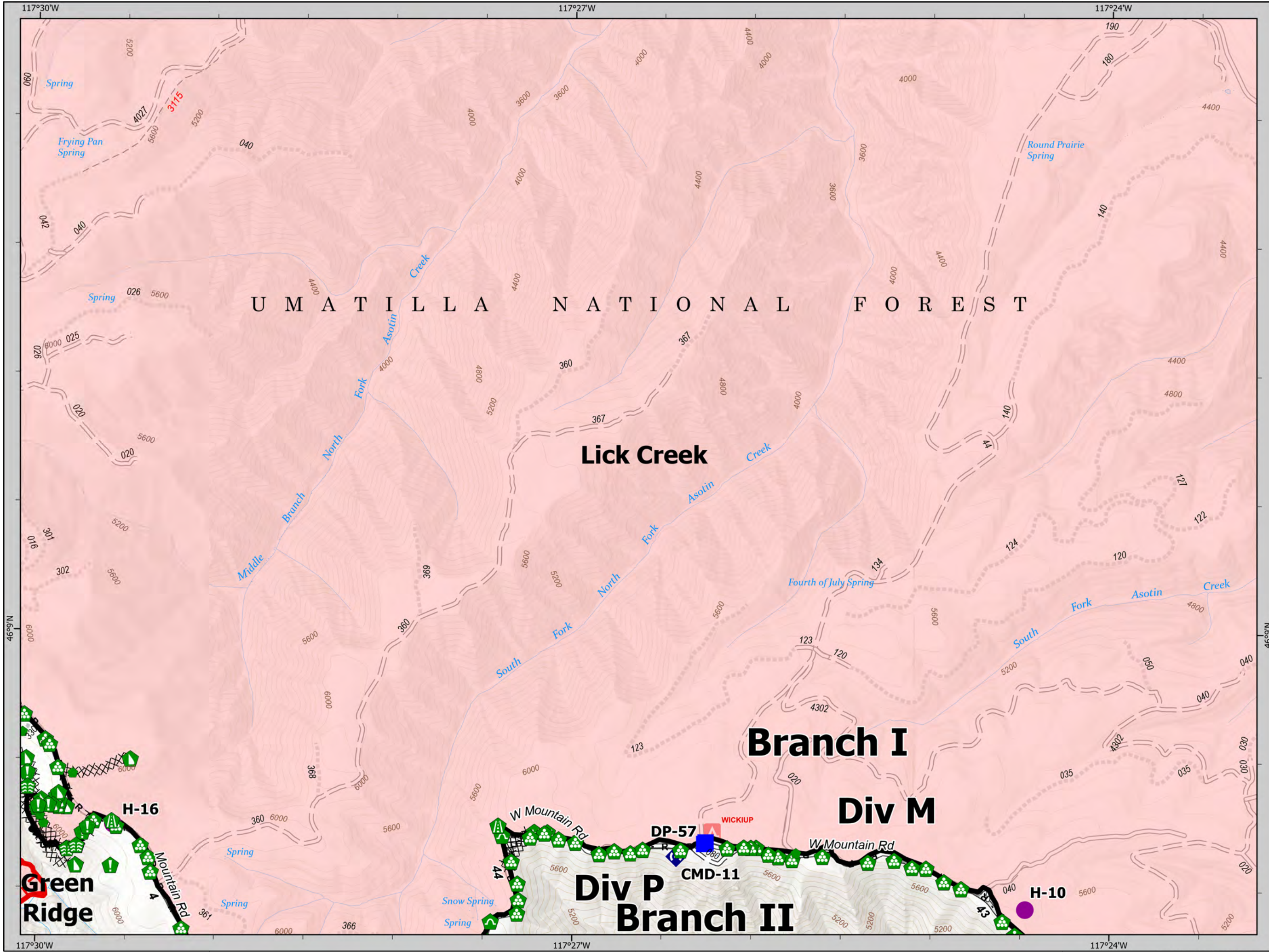


- Helispot
- Drop Point
- Stream Crossing
- Road Repair
- Resource Location
- Repair Point
- Landing or Log Deck
- Fence - Cut/Damaged
- Dozer Push
- Culvert
- Repeater
- Completed Dozer Line
- Completed Hand Line
- Completed Road as Line
- Fire Edge
- Contained Line
- Wildfire Daily Fire Perimeter

	A1	A2				
	B1	B2	B3			
C1	C2	C3	C4			
	D1	D2	D3	D4	D5	D6
E1	E2	E3	E4	E5	E6	E7
F1	F2	F3	F4	F5	F6	
	G1	G2	G3	G4	G5	
		H1	H2			



1:25,000  
 NAD83 UTM 11N  
 0 1,000 2,000 4,000 Feet




**IAP**  
**Green Ridge**  
 OR-UMF-000659

8/17/21

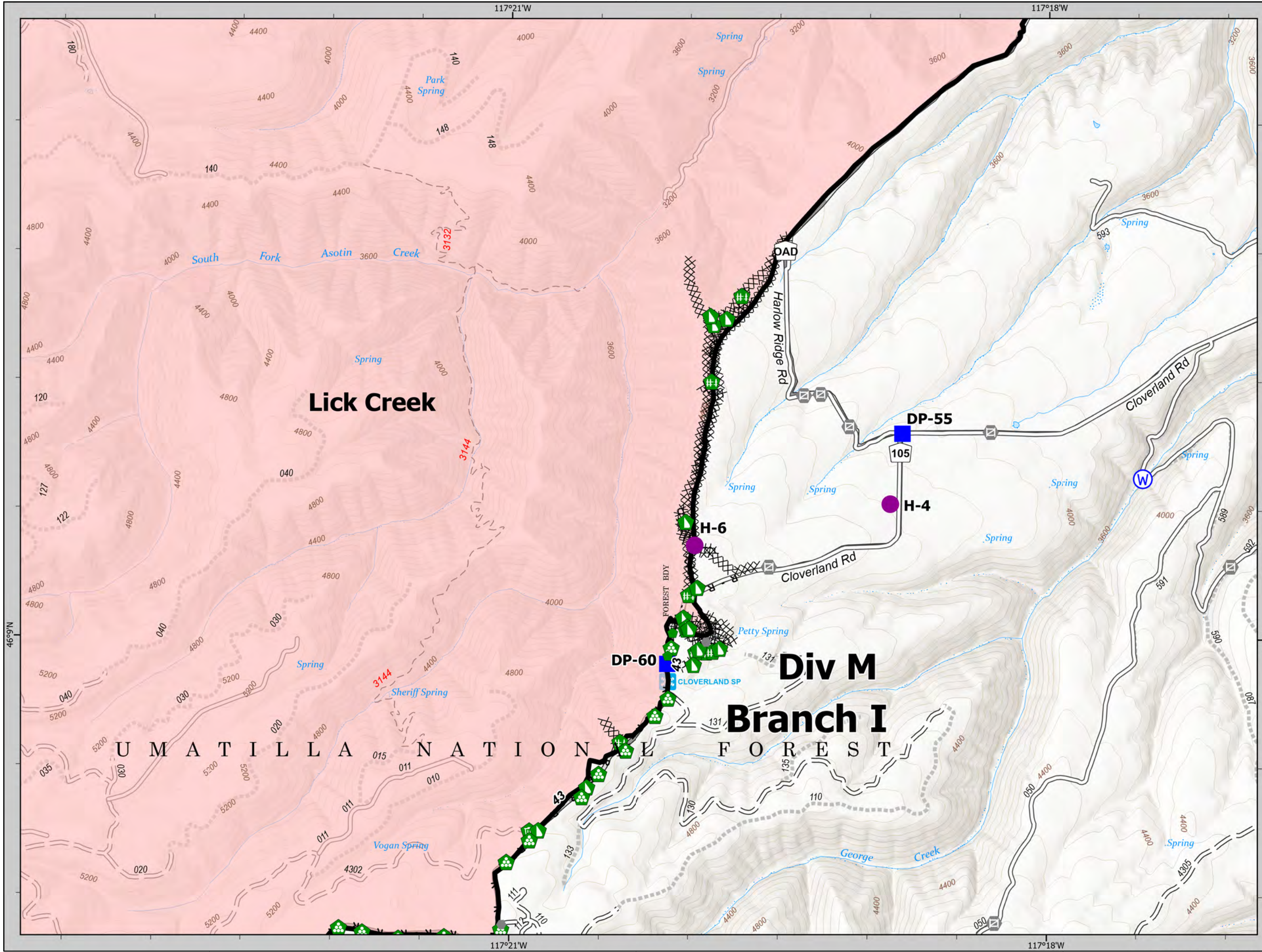


- Helispot
- Drop Point
- Other
- Gate
- ◆ Repair Point
- Landing or Log Deck
- Fence - Cut/Damaged
- Dozer Push
- Clean Up Area
- W Water Source
- ⊗⊗ Completed Dozer Line
- R - Completed Road as Line
- Contained Line
- Wildfire Daily Fire Perimeter

	A1	A2				
	B1	B2	B3			
C1	C2	C3	C4			
	D1	D2	D3	D4	D5	D6
E1	E2	E3	E4	E5	E6	E7
F1	F2	F3	F4	F5	F6	
	G1	G2	G3	G4	G5	
		H1	H2			








1:25,000  
 NAD83 UTM 11N  
 0 1,000 2,000 4,000 Feet




8/17/21

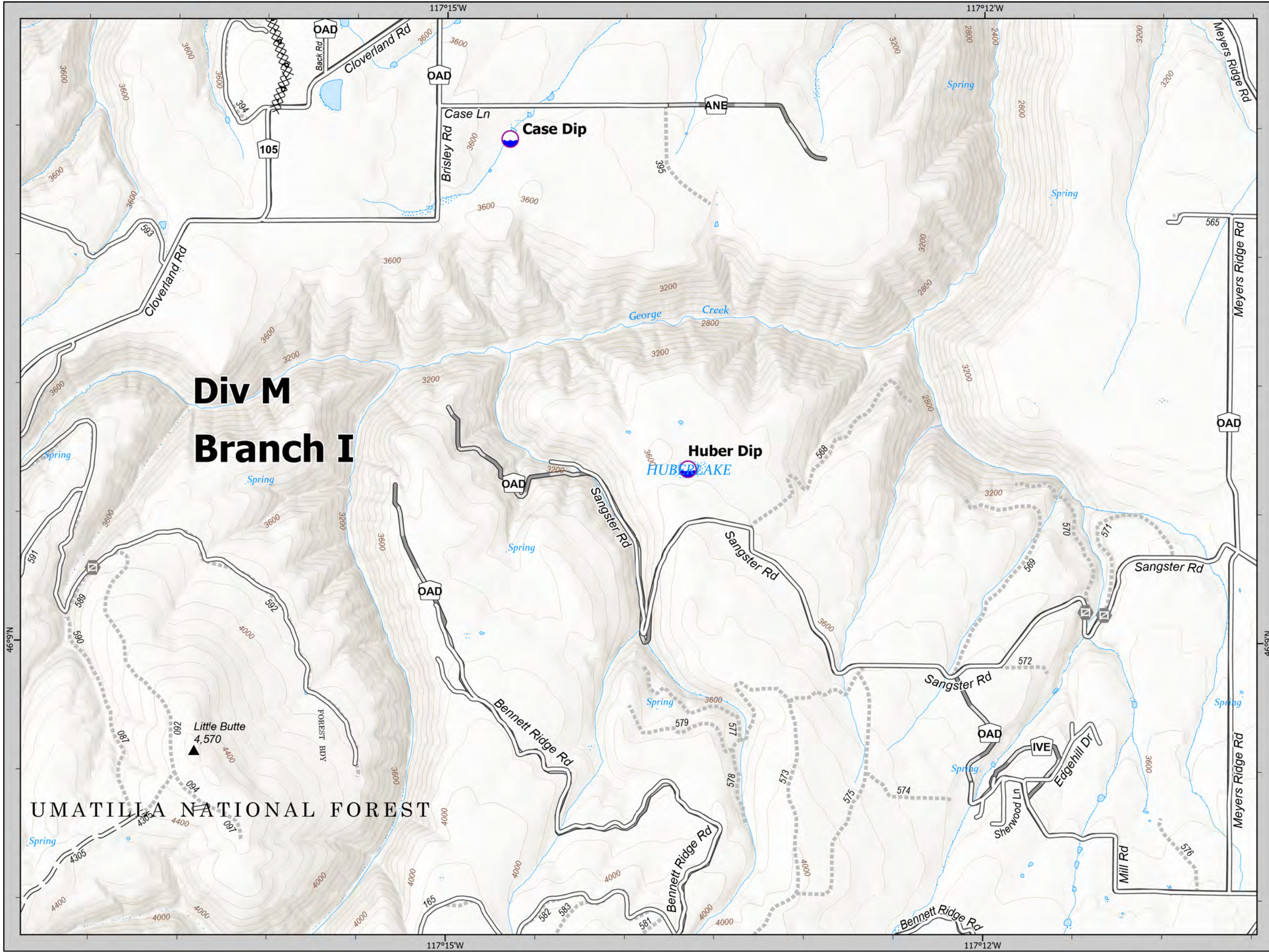


-  Dip Site
-  Gate
-  Water Source
-  Completed Dozer Line
-  Completed Plow Line

		A1	A2			
	B1	B2	B3			
C1	C2	C3	C4			
	D1	D2	D3	D4	D5	D6
E1	E2	E3	E4	E5	E6	E7
F1	F2	F3	F4	F5	F6	
G1	G2	G3	G4	G5		
	H1	H2				



1:25,000  
 NAD83 UTM 11N  
 0 1,000 2,000 4,000 Feet






**IAP**  
**Green Ridge**  
 OR-UMF-000659

8/17/21

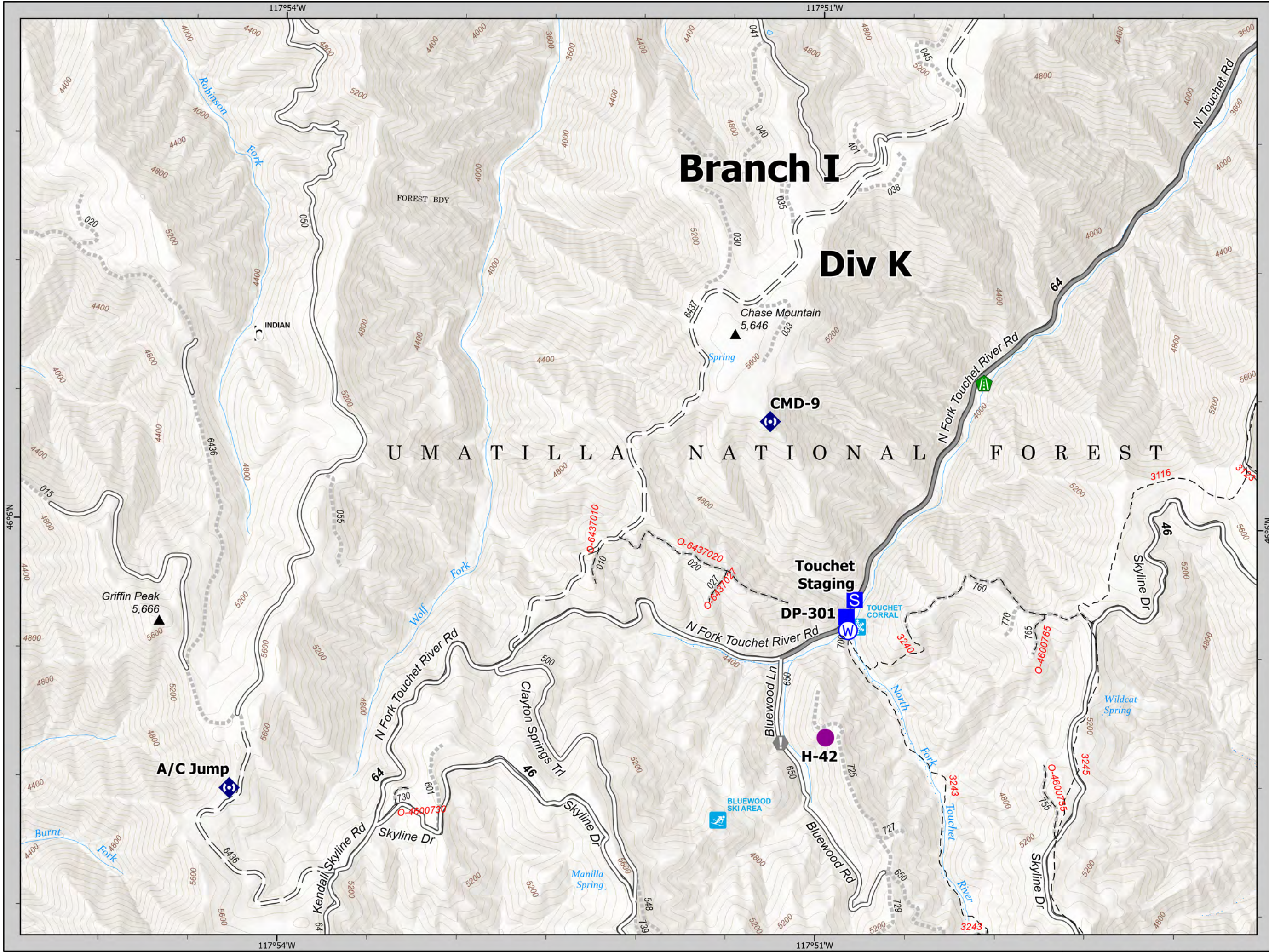
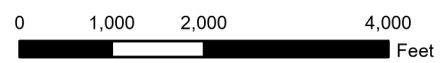


- Helispot
- Drop Point
- S Staging Area
- ⚠ Value at Risk
- ▲ Road Repair
- Ⓜ Repeater
- Ⓜ Water Source

	A1	A2					
	B1	B2	B3				
C1	C2	C3	C4				
	D1	D2	D3	D4	D5	D6	
	E1	E2	E3	E4	E5	E6	E7
F1	F2	F3	F4	F5	F6		
	G1	G2	G3	G4	G5		
		H1	H2				




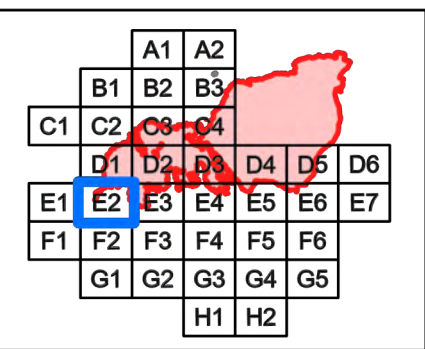
1:25,000 NAD83 UTM 11N



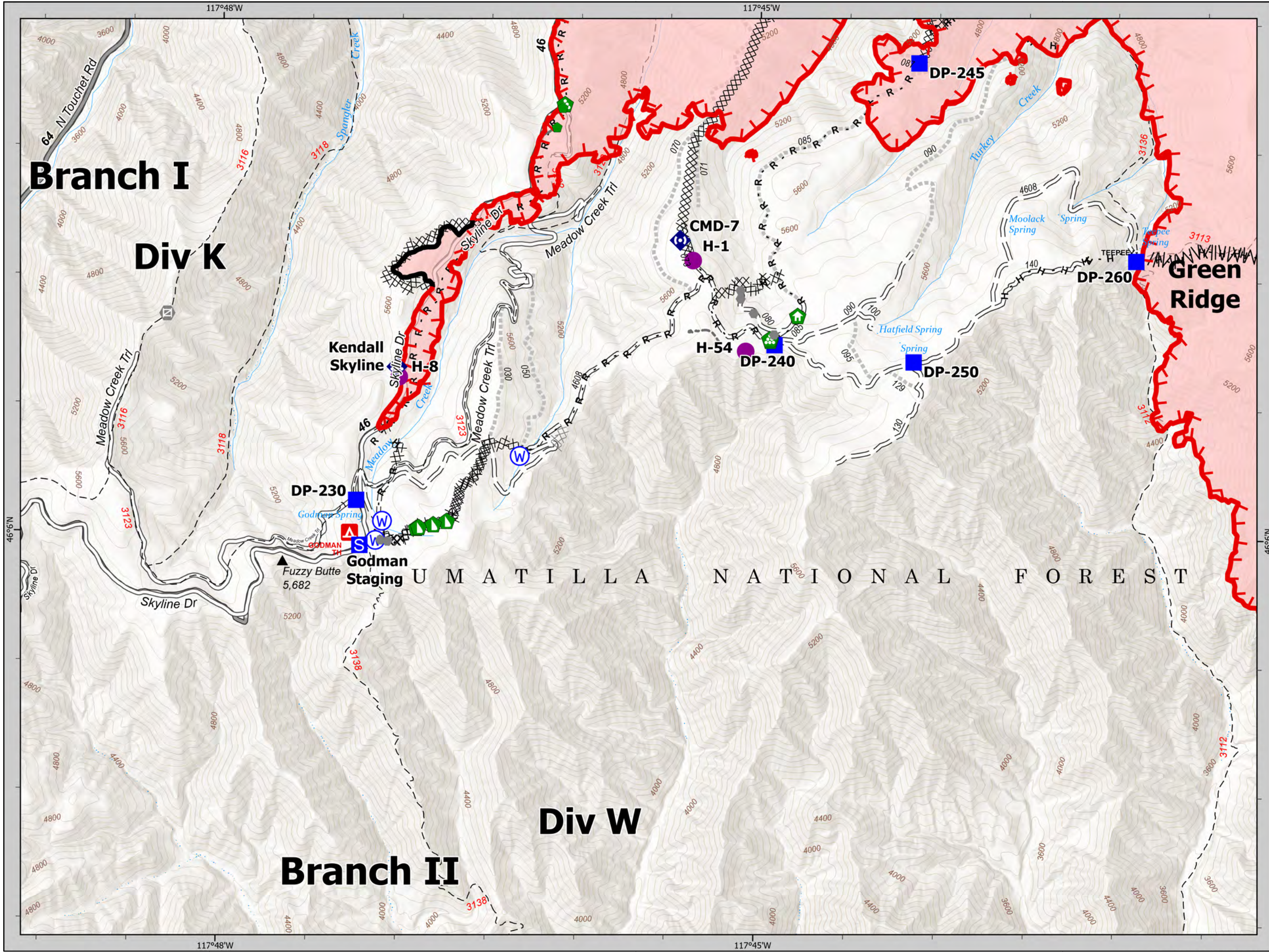
8/17/21



- Helispot
- Drop Point
- S Staging Area
- Other
- Gate
- Structure Wrap
- Repair Point
- Landing or Log Deck
- Dozer Push
- ◆ Mobile Weather Unit
- ◆ Repeater
- W Water Source
- Completed Dozer Line
- Completed Fuel Break
- Completed Hand Line
- Completed Mixed Construction Line
- Completed Road as Line
- Planned Dozer Line
- Highlighted Feature
- Other
- Fire Edge
- Contained Line
- Wildfire Daily Fire Perimeter



1:25,000  
 NAD83 UTM 11N  
 0 1,000 2,000 4,000 Feet

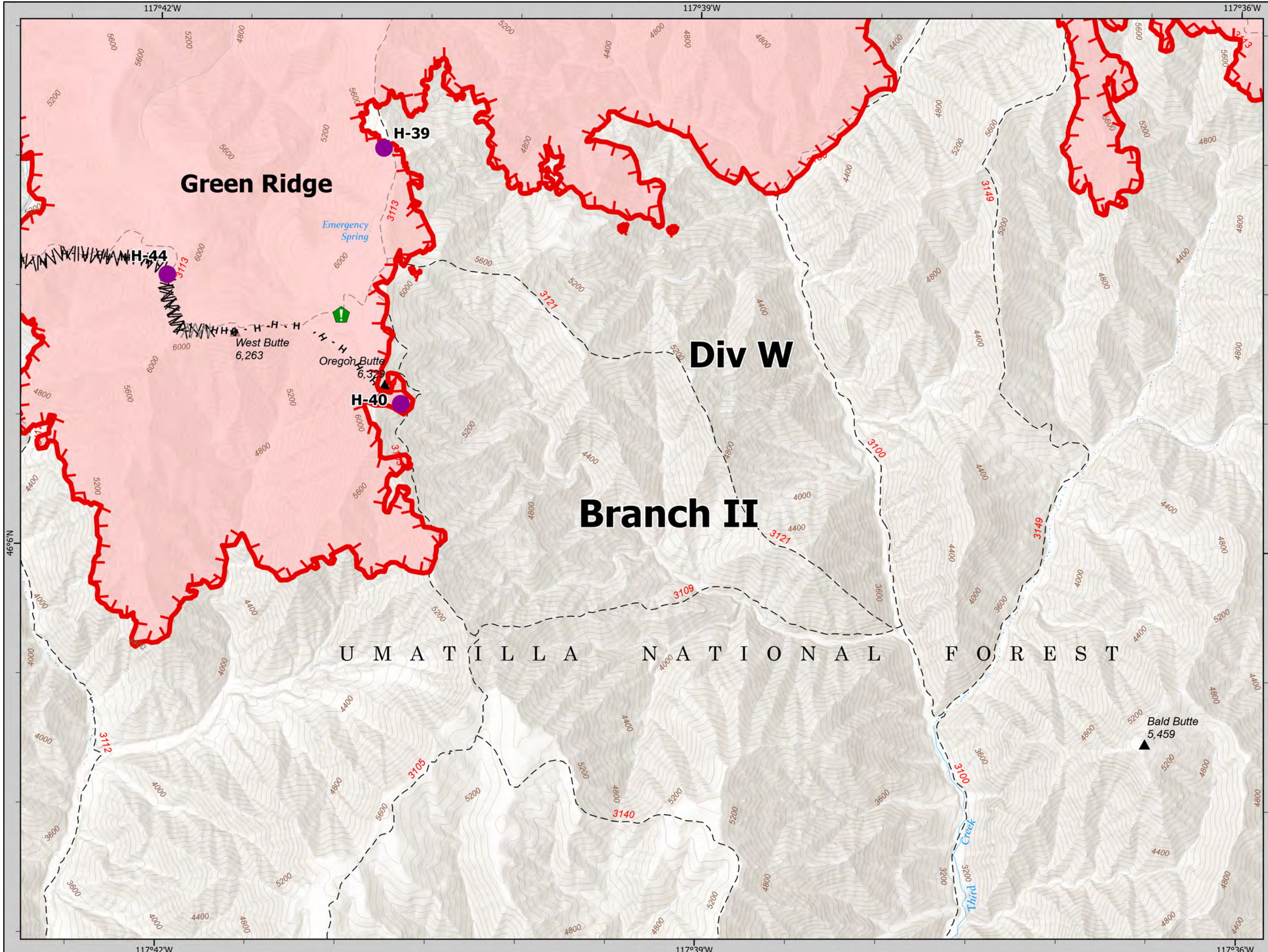


**IAP**  
**Green Ridge**  
 OR-UMF-000659

8/17/21



- Helispot
- Drop Point
- Resource Location
- Completed Fuel Break
- Completed Hand Line
- Planned Fuel Break
- Fire Edge
- Wildfire Daily Fire Perimeter



		A1	A2			
	B1	B2	B3			
C1	C2	C3	C4			
	D1	D2	D3	D4	D5	D6
E1	E2	E3	E4	E5	E6	E7
F1	F2	F3	F4	F5	F6	
	G1	G2	G3	G4	G5	
		H1	H2			



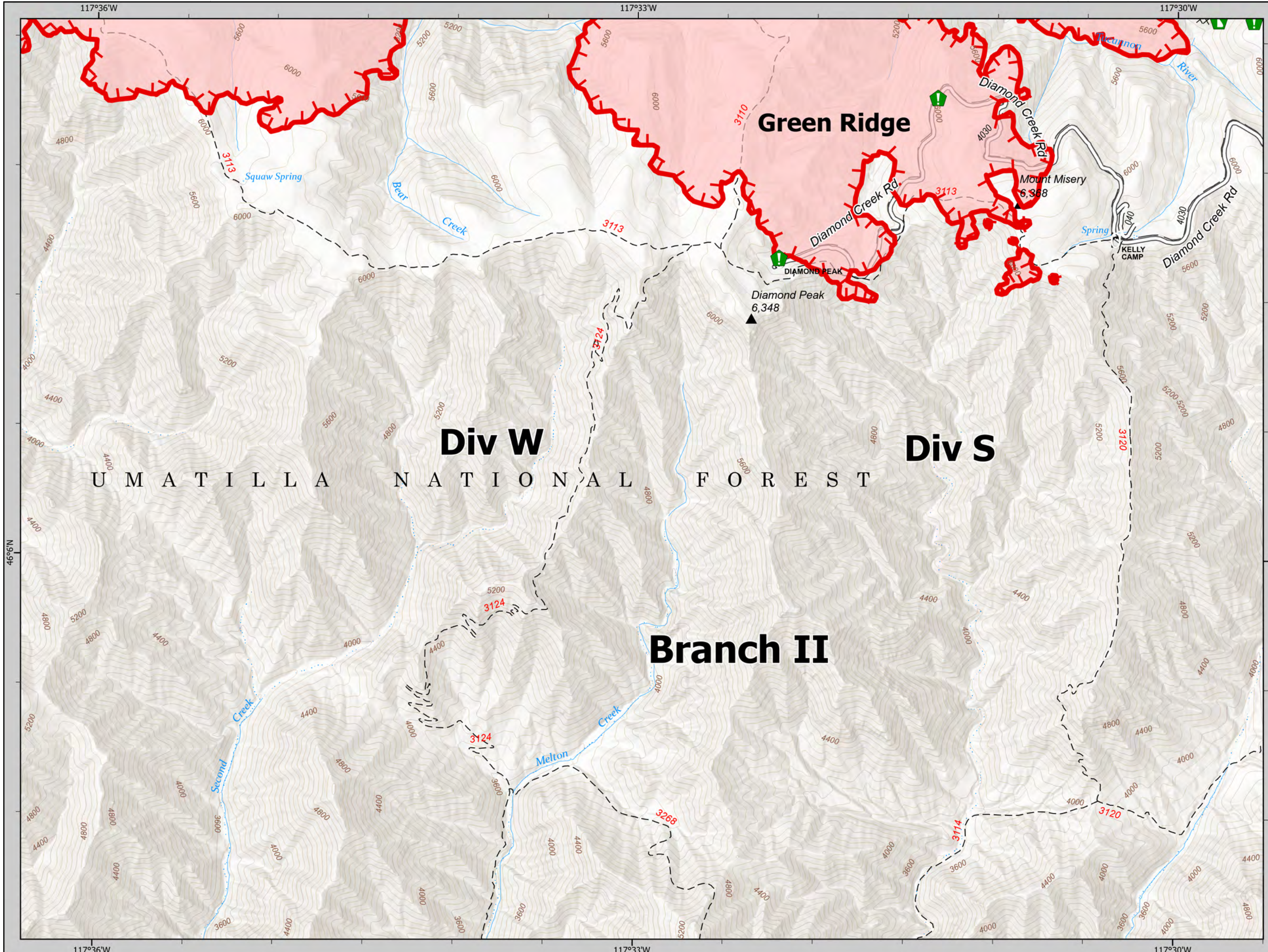
1:25,000  
 NAD83 UTM 11N  
 0 1,000 2,000 4,000 Feet

**IAP**  
**Green Ridge**  
 OR-UMF-000659

8/17/21



- Stream Crossing
- Resource Location
- Dozer Push
- Completed Dozer Line
- Fire Edge
- Contained Line
- Wildfire Daily Fire Perimeter



	A1	A2					
	B1	B2	B3				
C1	C2	C3	C4				
	D1	D2	D3	D4	D5	D6	
E1	E2	E3	E4	E5	E6	E7	
F1	F2	F3	F4	F5	F6		
	G1	G2	G3	G4	G5		
		H1	H2				

Green Ridge Maps

1:25,000      NAD83 UTM 11N


**IAP**  
**Green Ridge**  
 OR-UMF-000659

8/17/21

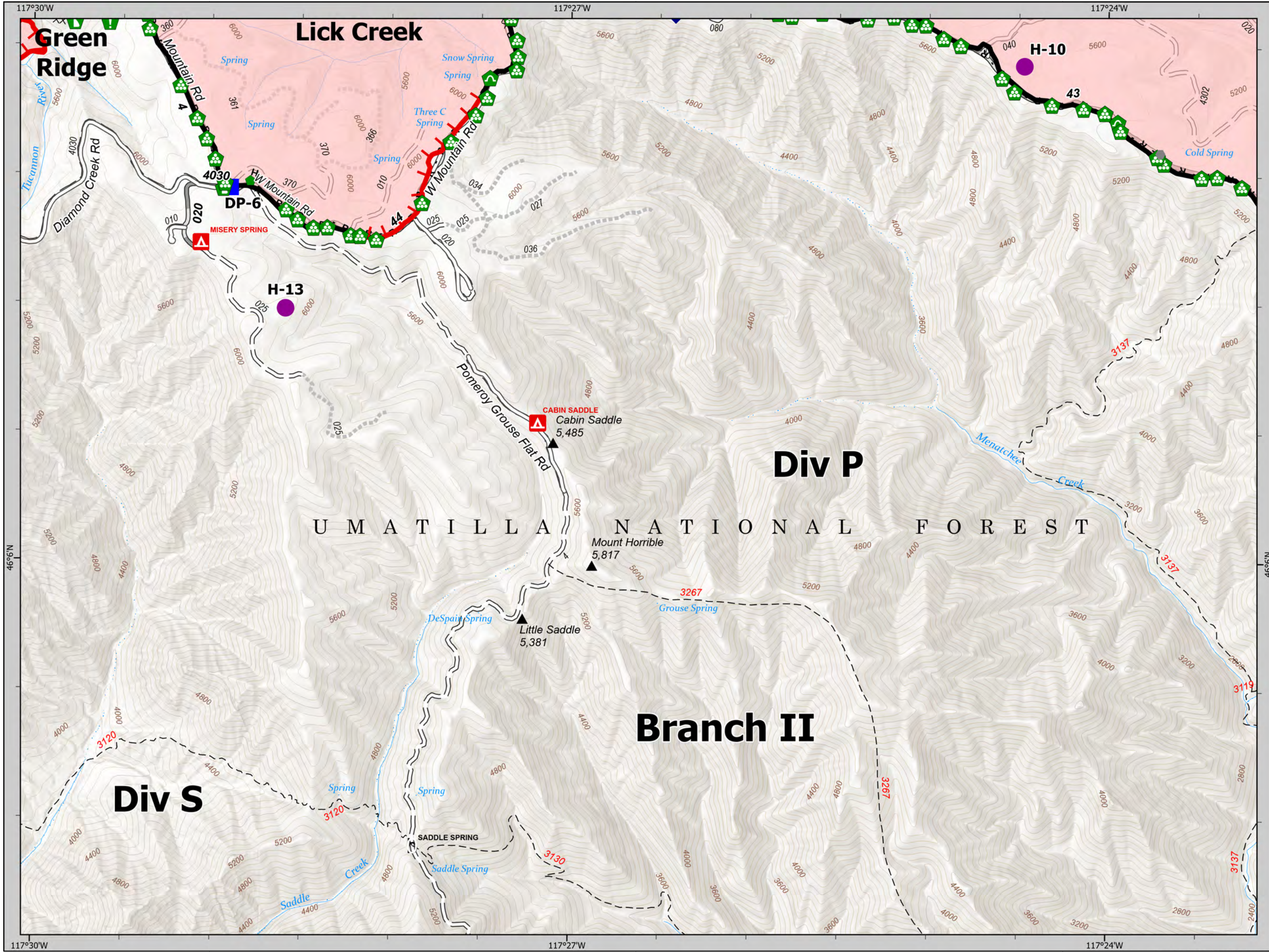


- Helispot
- Drop Point
- Other
- Stream Crossing
- Resource Location
- Repair Point
- Landing or Log Deck
- Dozer Push
- Culvert
- Repeater
- ××× Completed Dozer Line
- H - Completed Hand Line
- R - Completed Road as Line
- Fire Edge
- Contained Line
- Wildfire Daily Fire Perimeter

	A1	A2				
	B1	B2	B3			
C1	C2	C3	C4			
	D1	D2	D3	D4	D5	D6
E1	E2	E3	E4	E5	E6	E7
F1	F2	F3	F4	F5	F6	
	G1	G2	G3	G4	G5	
		H1	H2			



1:25,000 NAD83 UTM 11N




8/17/21

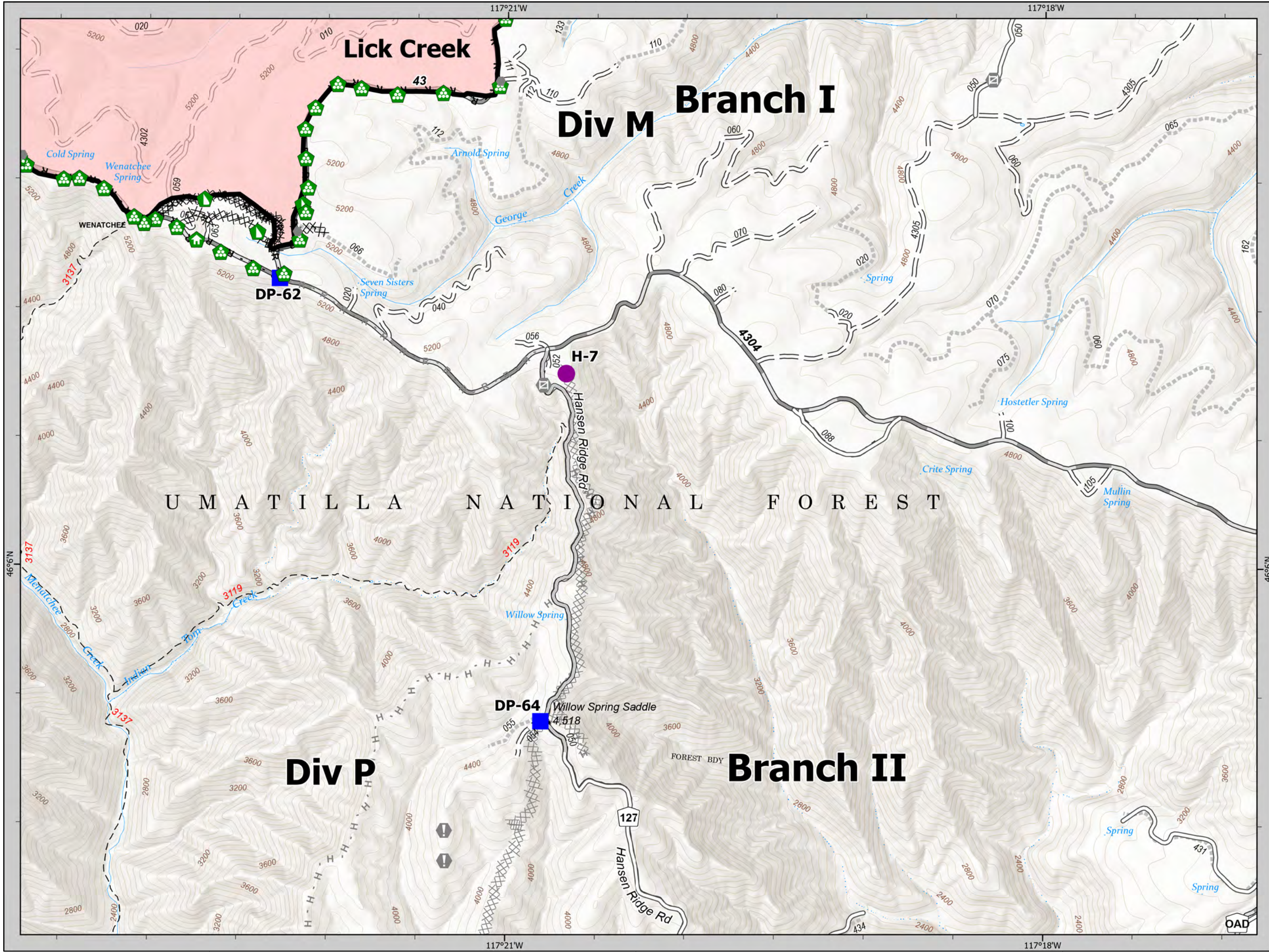


- Helispot
- Drop Point
- ⚠ Value at Risk
- ⚠ Other
- ⊠ Gate
- 🏠 Structure Wrap
- 🏠 Landing or Log Deck
- 🏠 Dozer Push
- ⊠⊠ Completed Dozer Line
- R - Completed Road as Line
- ⊠⊠ Planned Dozer Line
- H - Planned Hand Line
- R - Planned Road as Line
- Access or Improved Road
- Contained Line
- 🔴 Wildfire Daily Fire Perimeter

	A1	A2				
	B1	B2	B3			
C1	C2	C3	C4			
	D1	D2	D3	D4	D5	D6
E1	E2	E3	E4	E5	E6	E7
F1	F2	F3	F4	F5	F6	
	G1	G2	G3	G4	G5	
		H1	H2			



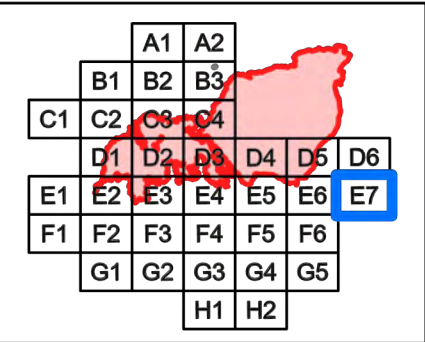
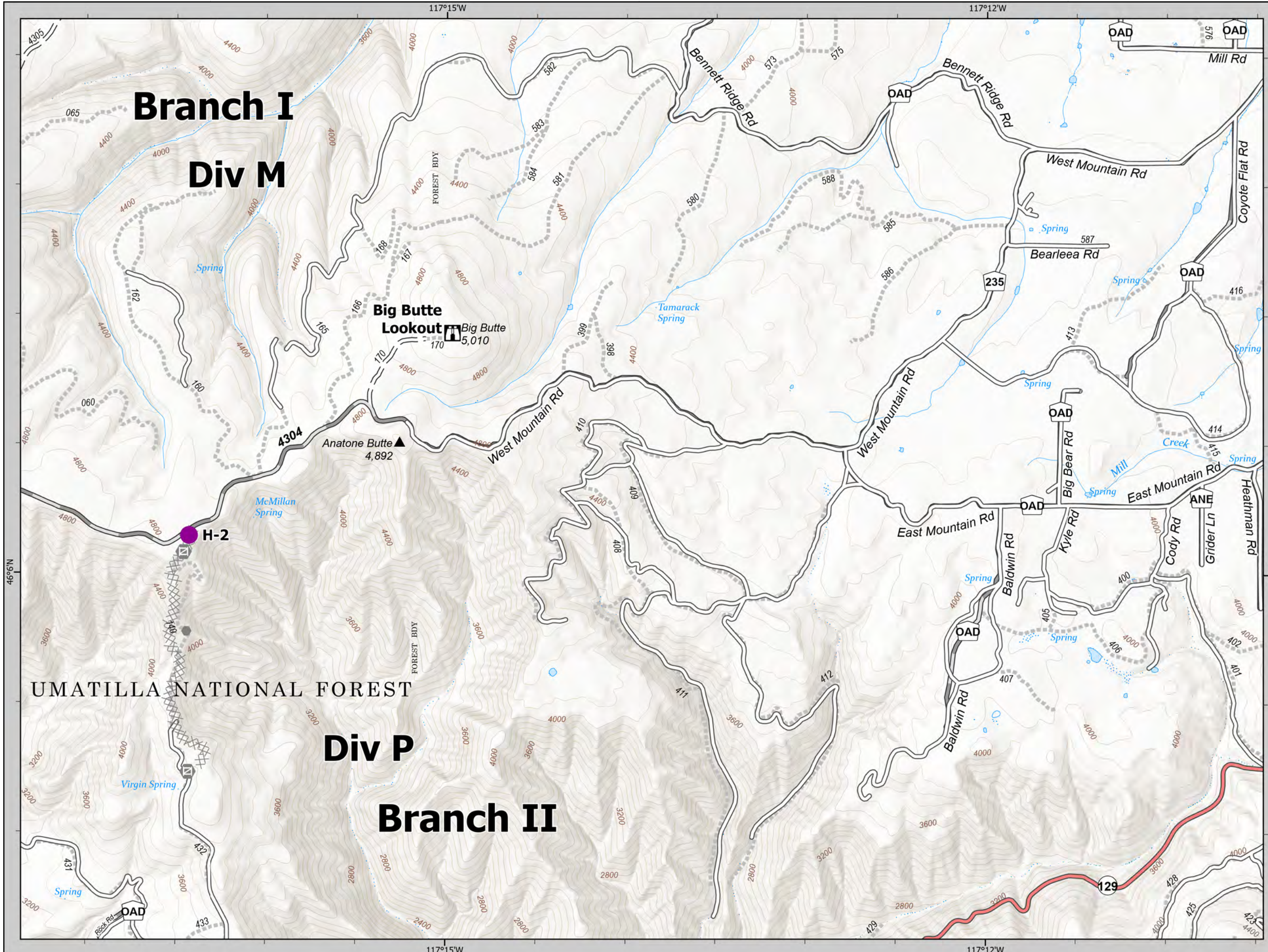
1:25,000  
 NAD83 UTM 11N  
 0 1,000 2,000 4,000 Feet



8/17/21



- Helispot
- Lookout
- Other
- Gate
- Planned Dozer Line



Green Ridge Maps

1:25,000      NAD83 UTM 11N


**IAP**  
Green Ridge  
OR-UMF-000659

8/17/21

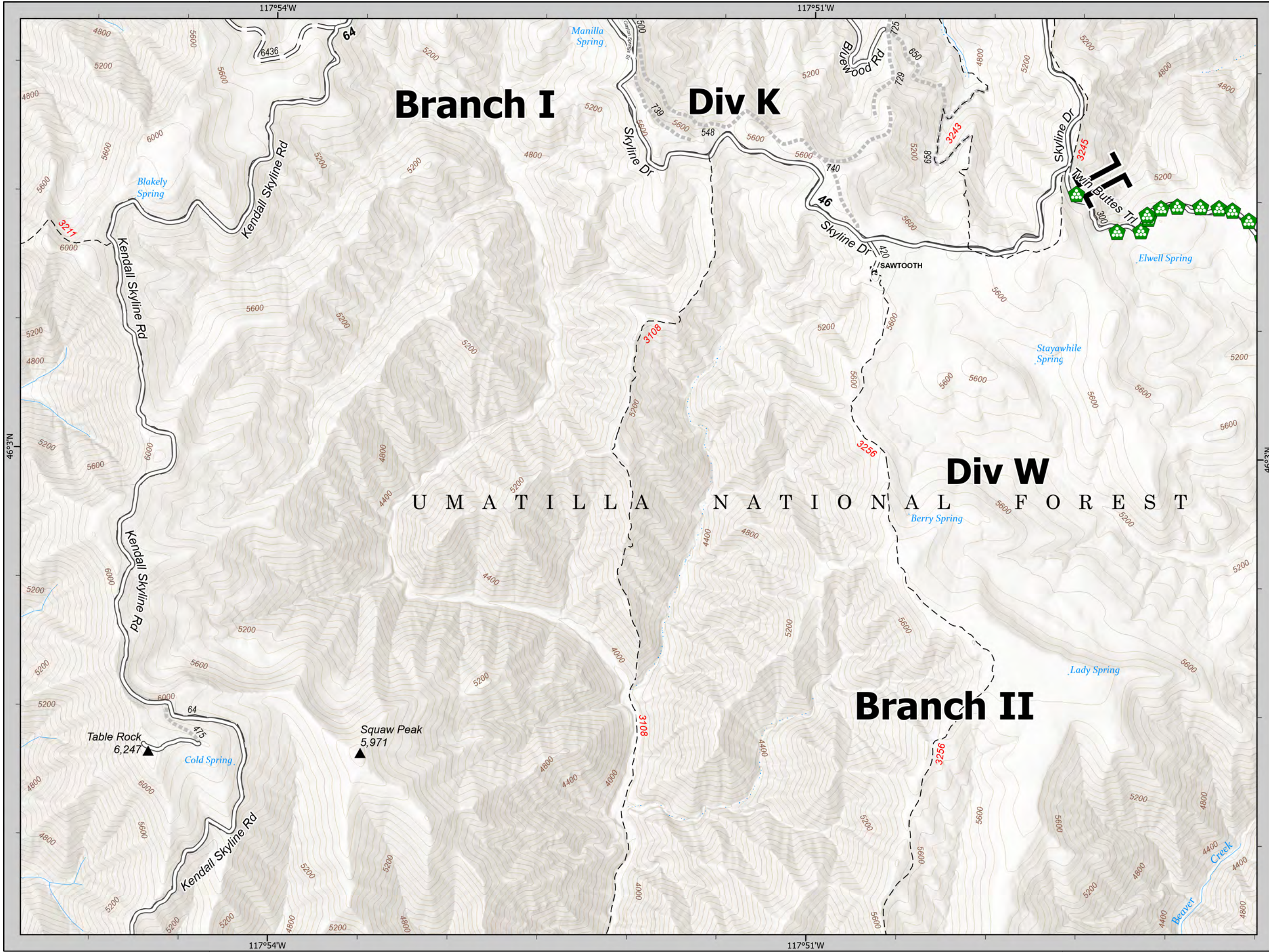


- Branch Break
- Landing or Log Deck

		A1	A2			
	B1	B2	B3			
C1	C2	C3	C4			
	D1	D2	D3	D4	D5	D6
E1	E2	E3	E4	E5	E6	E7
<b>F1</b>	F2	F3	F4	F5	F6	
	G1	G2	G3	G4	G5	
		H1	H2			





1:25,000 NAD83 UTM 11N  
0 1,000 2,000 4,000 Feet

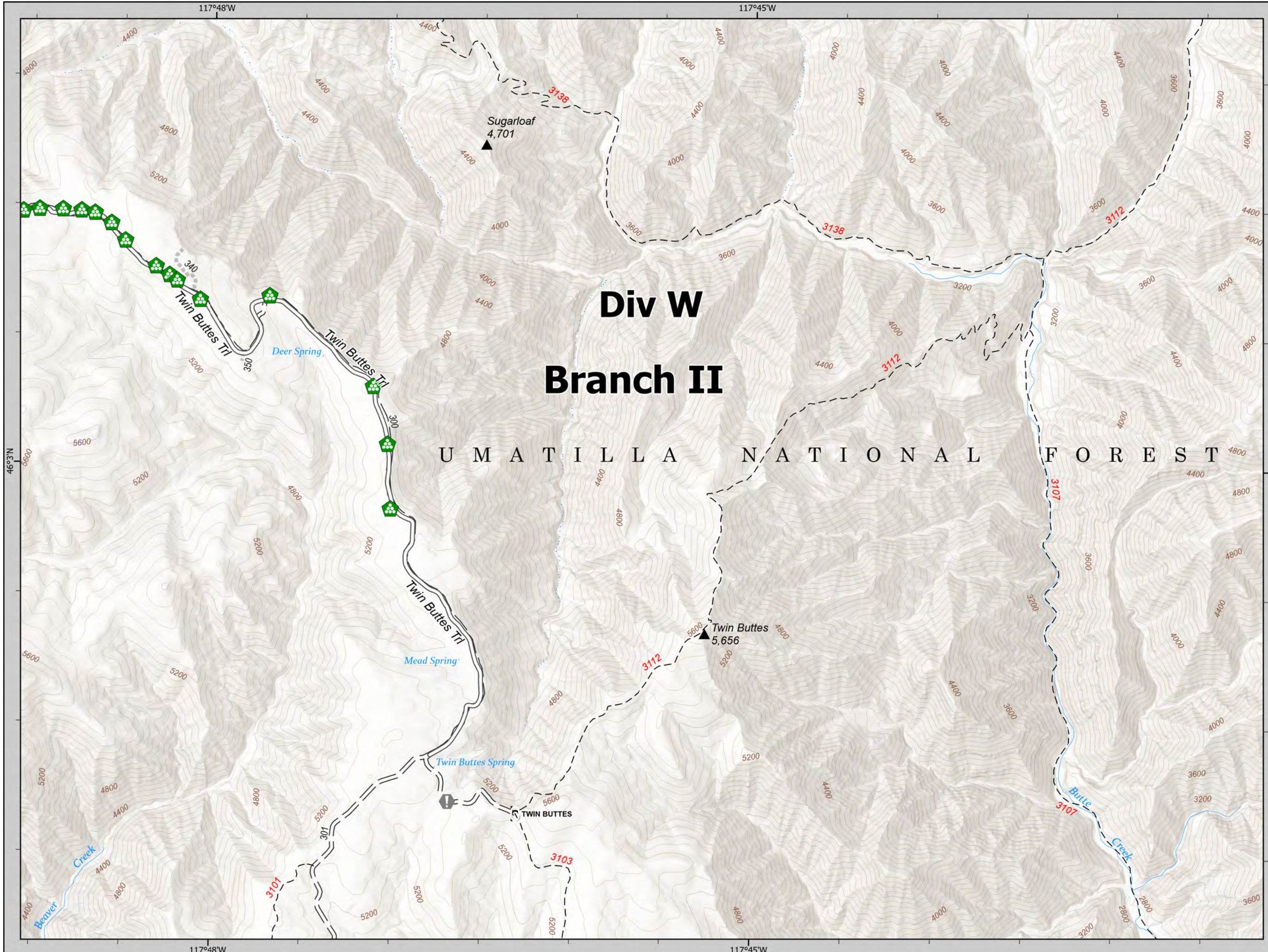




8/17/21



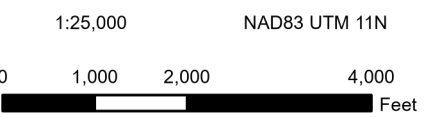

-  Value at Risk
-  Landing or Log Deck



**Div W**  
**Branch II**

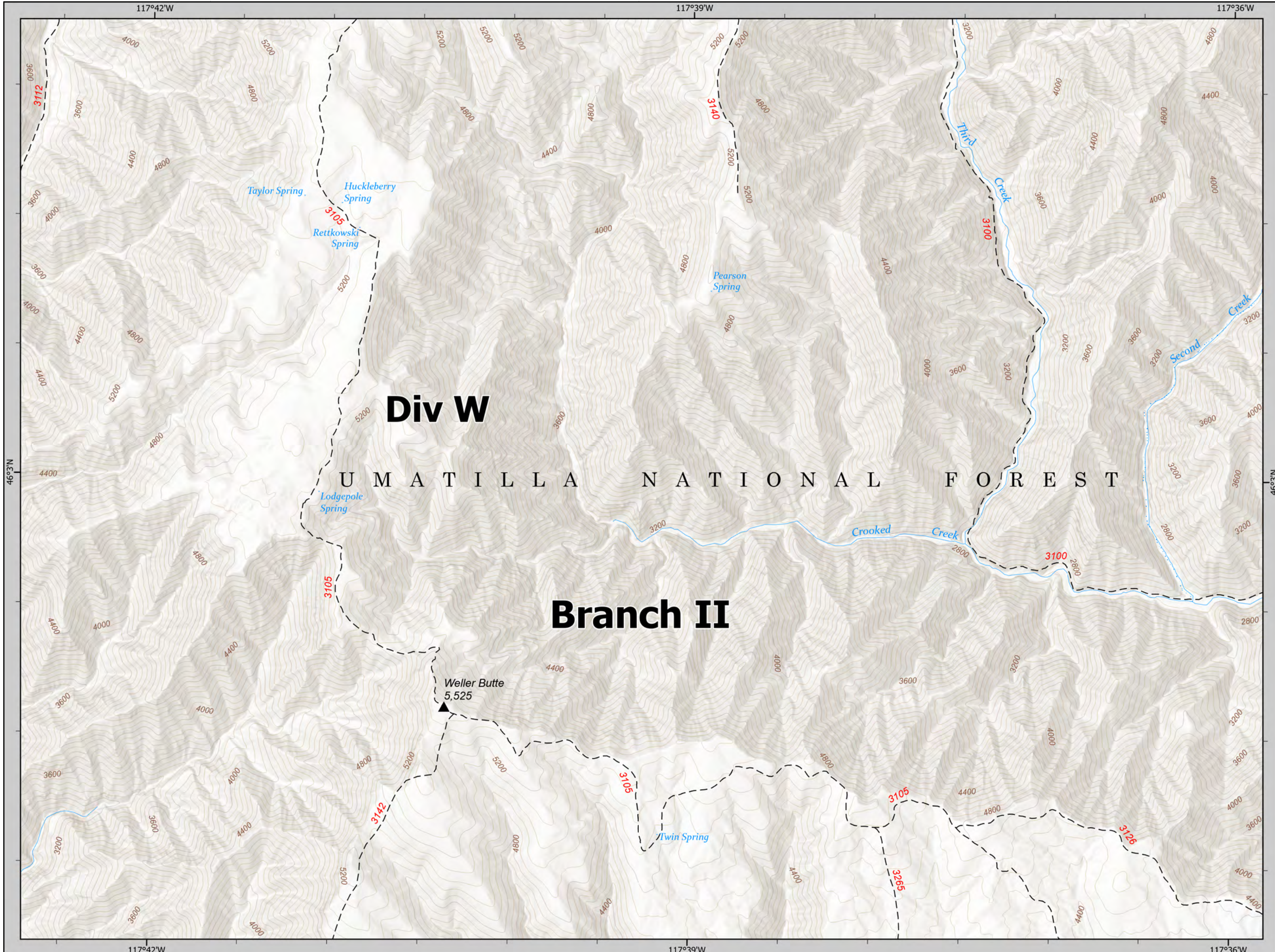
U M A T I L L A N A T I O N A L F O R E S T

	A1	A2				
	B1	B2	B3			
C1	C2	C3	C4			
E1	E2	E3	E4	E5	E6	E7
F1	F2	F3	F4	F5	F6	
	G1	G2	G3	G4	G5	
		H1	H2			



IAP  
Green Ridge  
OR-UMF-000659

8/17/21

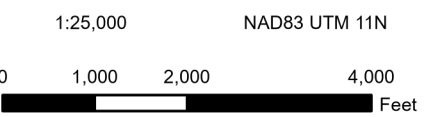
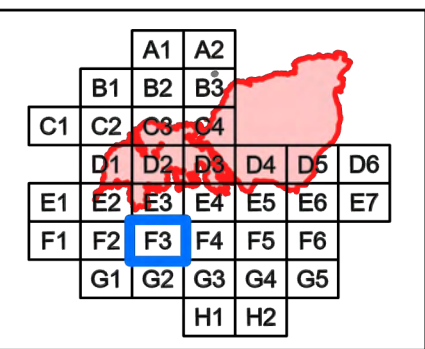


**Div W**

U M A T I L L A N A T I O N A L F O R E S T

**Branch II**

Weller Butte  
5,525

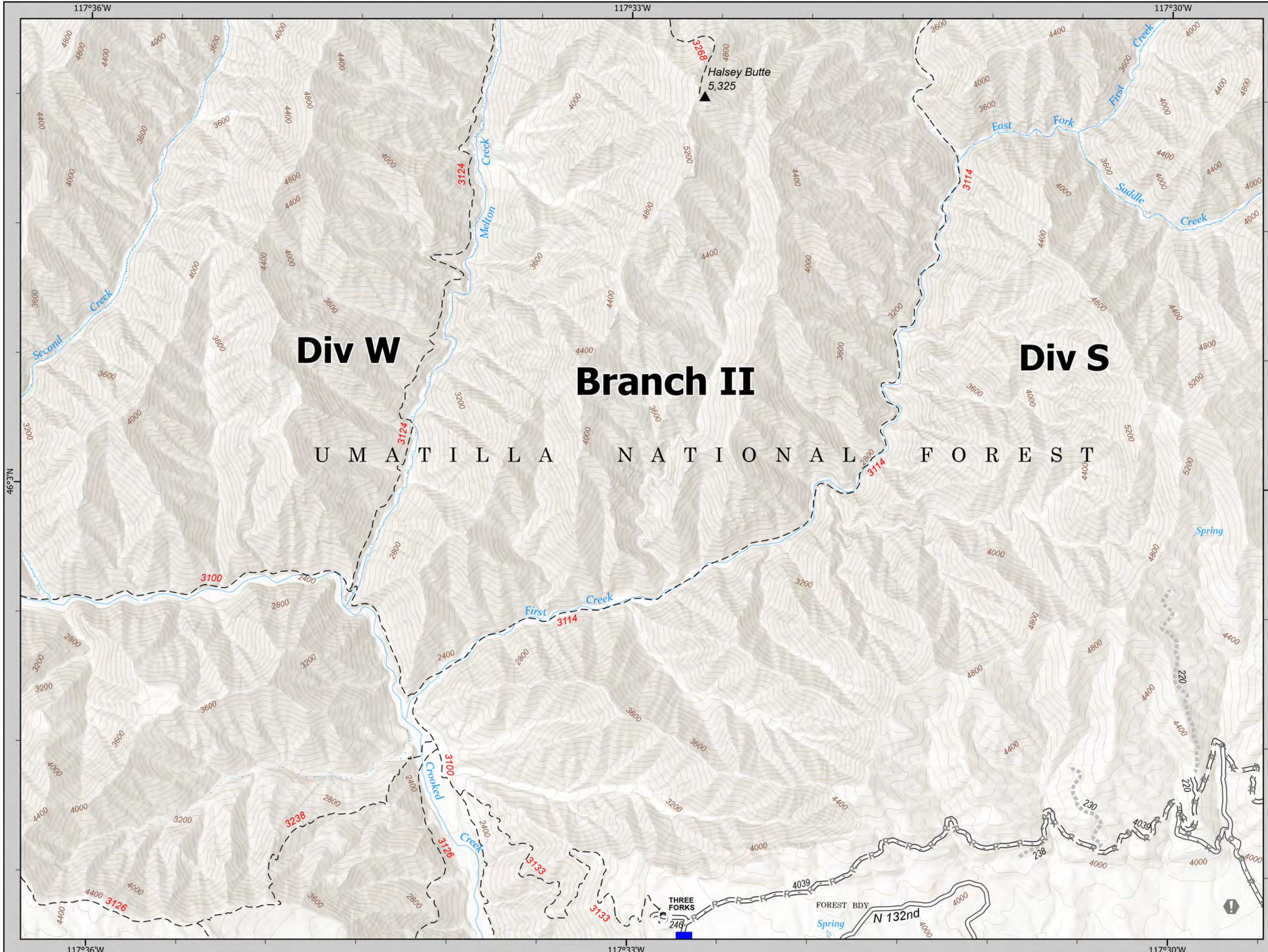


**IAP**  
**Green Ridge**  
 OR-UMF-000659

8/17/21



- Drop Point
- ⚠ Value at Risk
- Planned Road as Line



		A1	A2			
	B1	B2	B3			
C1	C2	C3	C4			
	D1	D2	D3	D4	D5	D6
E1	E2	E3	E4	E5	E6	E7
F1	F2	F3	F4	F5	F6	
	G1	G2	G3	G4	G5	
		H1	H2			

Green Ridge Maps

1:25,000      NAD83 UTM 11N

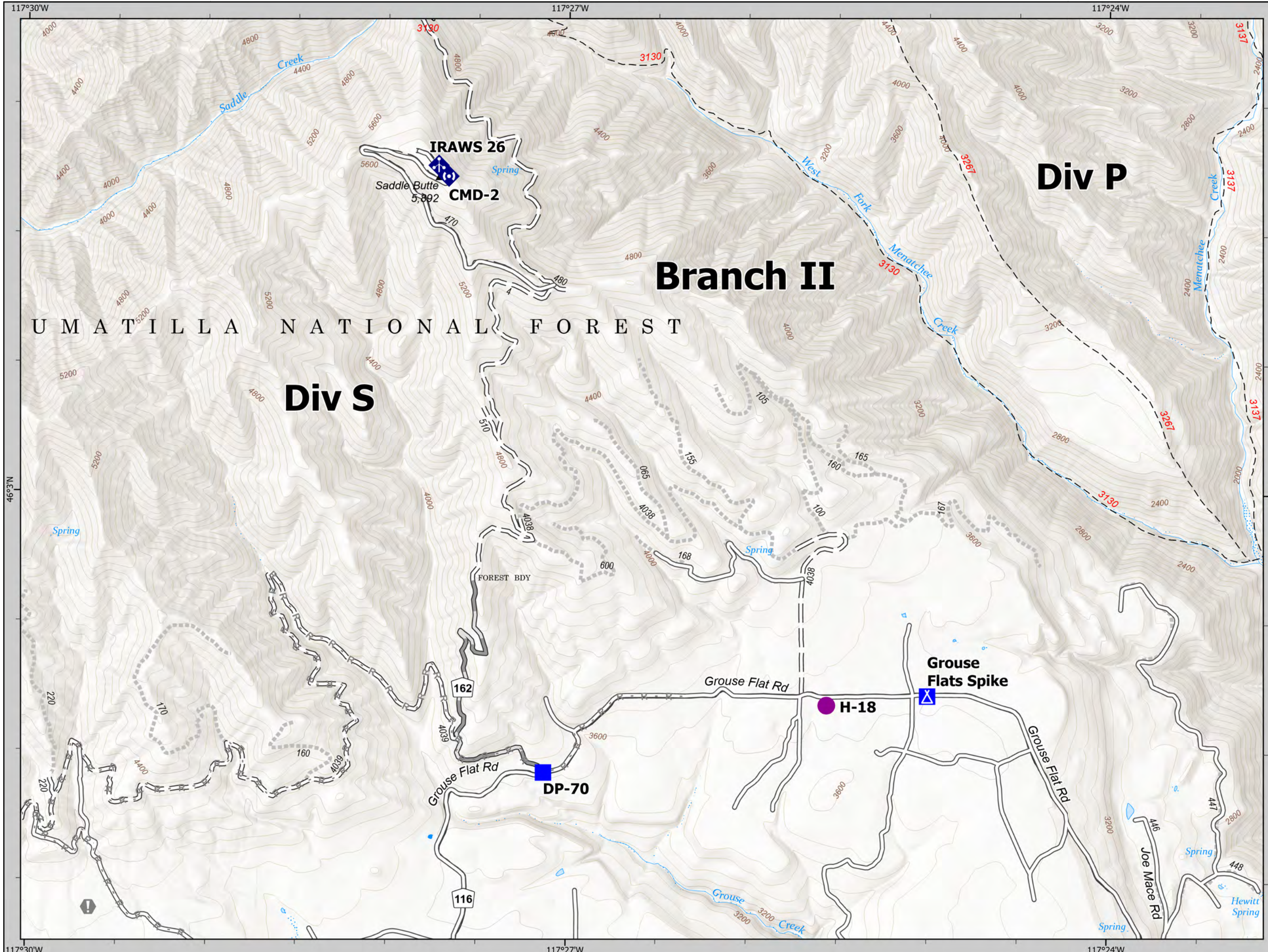
0    1,000    2,000    4,000    Feet

**IAP**  
**Green Ridge**  
 OR-UMF-000659

8/17/21



- Helispot
- Drop Point
- ✕ Camp
- ⚠ Value at Risk
- ⬇ Mobile Weather Unit
- ⬇ Repeater
- R - Planned Road as Line



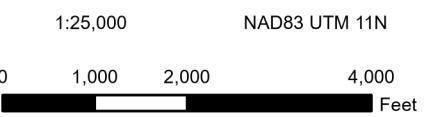

UMATILLA NATIONAL FOREST

**Div S**

**Branch II**

**Div P**

	A1	A2				
	B1	B2	B3			
C1	C2	C3	C4			
	D1	D2	D3	D4	D5	D6
E1	E2	E3	E4	E5	E6	E7
F1	F2	F3	F4	F5	F6	
G1	G2	G3	G4	G5		
	H1	H2				

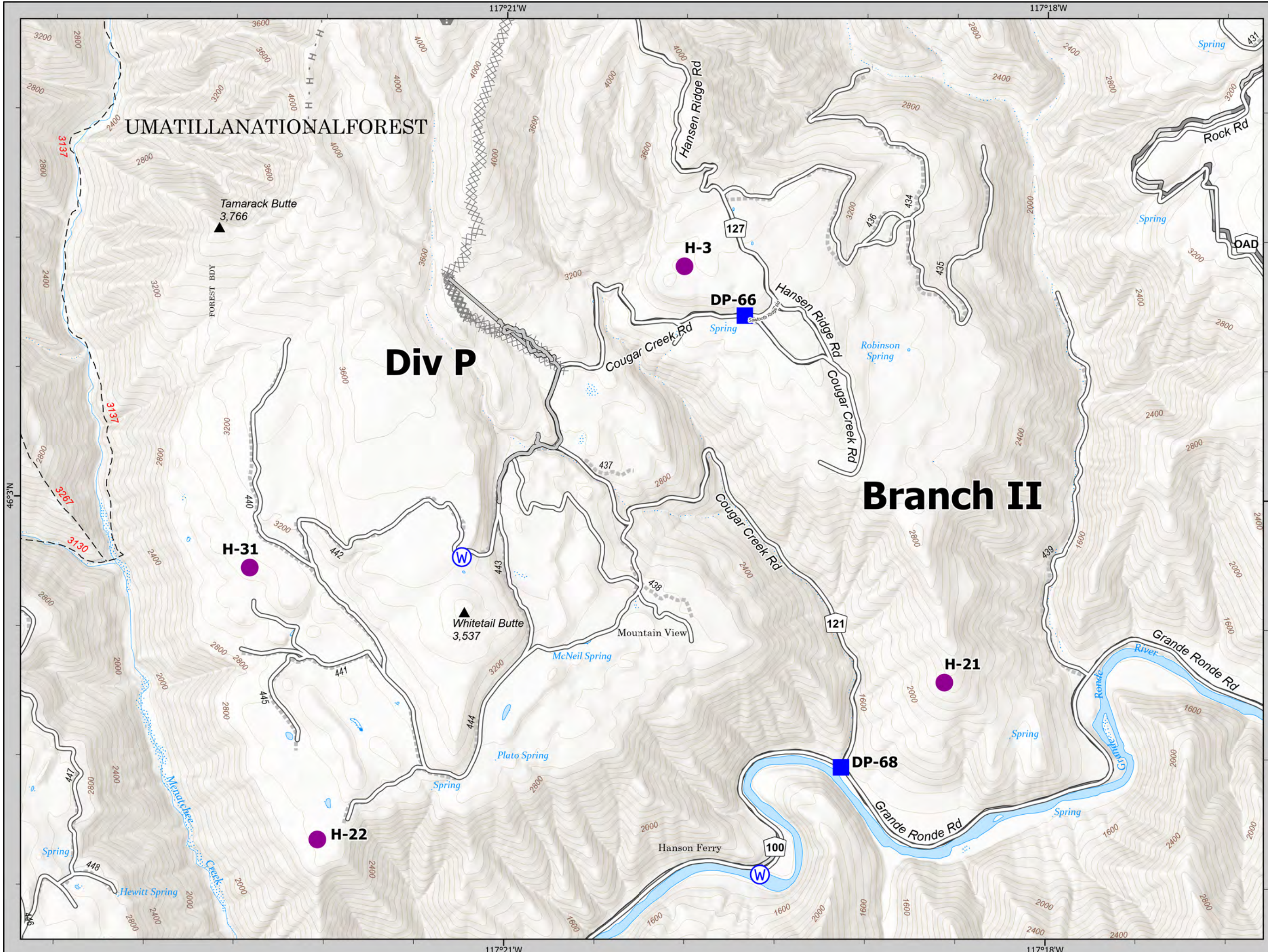


**IAP**  
**Green Ridge**  
 OR-UMF-000659


8/17/21



- Helispot
- Drop Point
- ⚠ Value at Risk
- Ⓜ Water Source
- - - Planned Dozer Line
- · - Planned Hand Line
- = Access or Improved Road



	A1	A2				
	B1	B2	B3			
C1	C2	C3	C4			
	D1	D2	D3	D4	D5	D6
E1	E2	E3	E4	E5	E6	E7
F1	F2	F3	F4	F5	F6	
	G1	G2	G3	G4	G5	
		H1	H2			

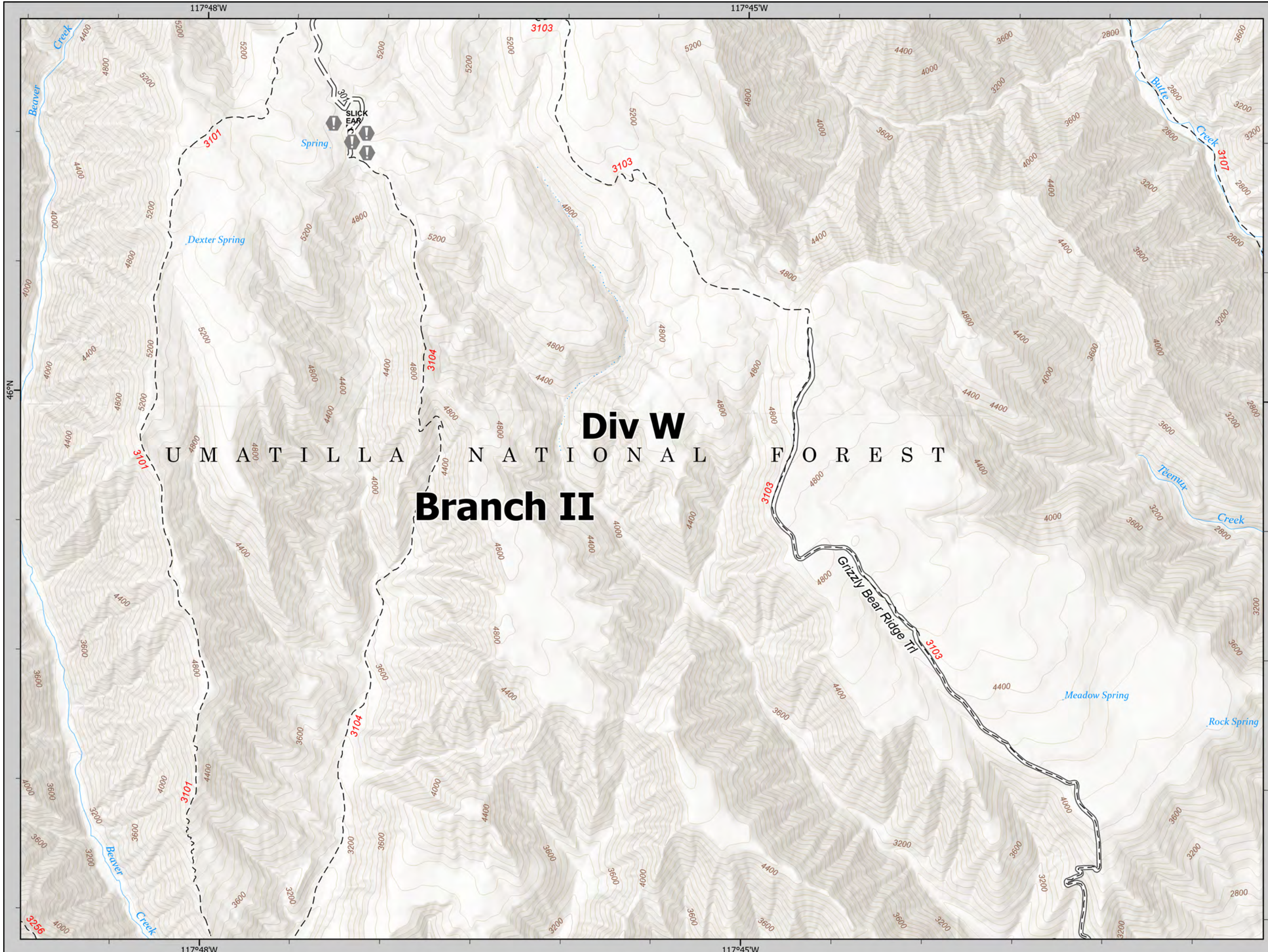


1:25,000 NAD83 UTM 11N  
 0 1,000 2,000 4,000 Feet

8/17/21



Value at Risk

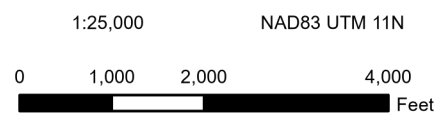



# Div W

## UMATILLA NATIONAL FOREST

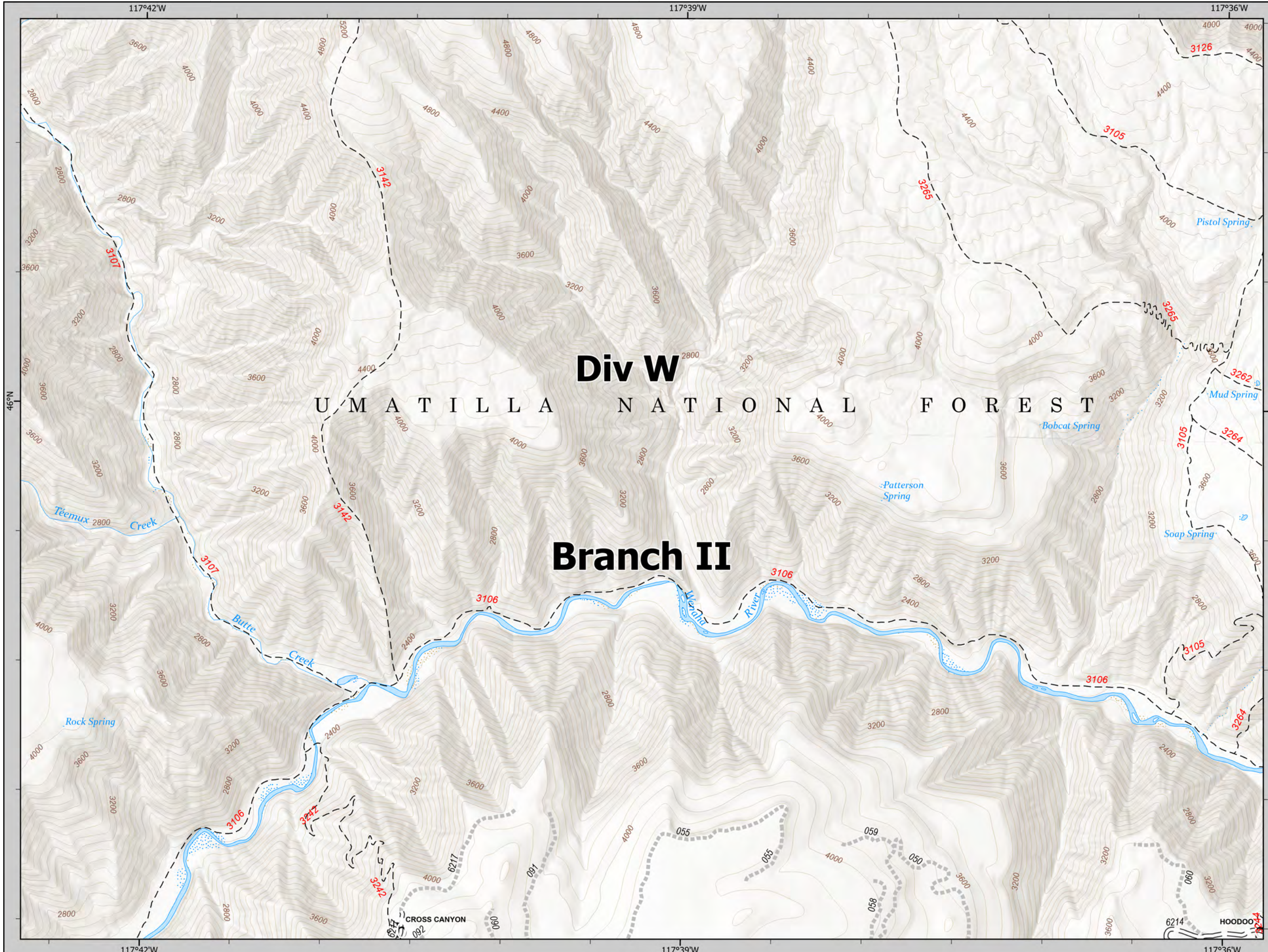
### Branch II

	A1	A2				
	B1	B2	B3			
C1	C2	C3	C4			
	D1	D2	D3	D4	D5	D6
E1	E2	E3	E4	E5	E6	E7
F1	F2	F3	F4	F5	F6	
	G1	G2	G3	G4	G5	
		H1	H2			



IAP  
Green Ridge  
OR-UMF-000659

8/17/21

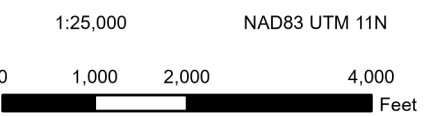



**Div W**

U M A T I L L A N A T I O N A L F O R E S T

**Branch II**

	A1	A2					
	B1	B2	B3				
C1	C2	C3	C4				
	D1	D2	D3	D4	D5	D6	
E1	E2	E3	E4	E5	E6	E7	
F1	F2	F3	F4	F5	F6		
	G1	G2	G3	G4	G5		
		H1	H2				


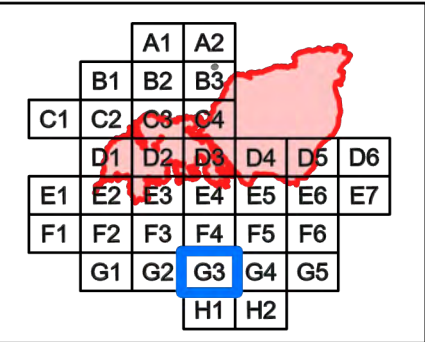
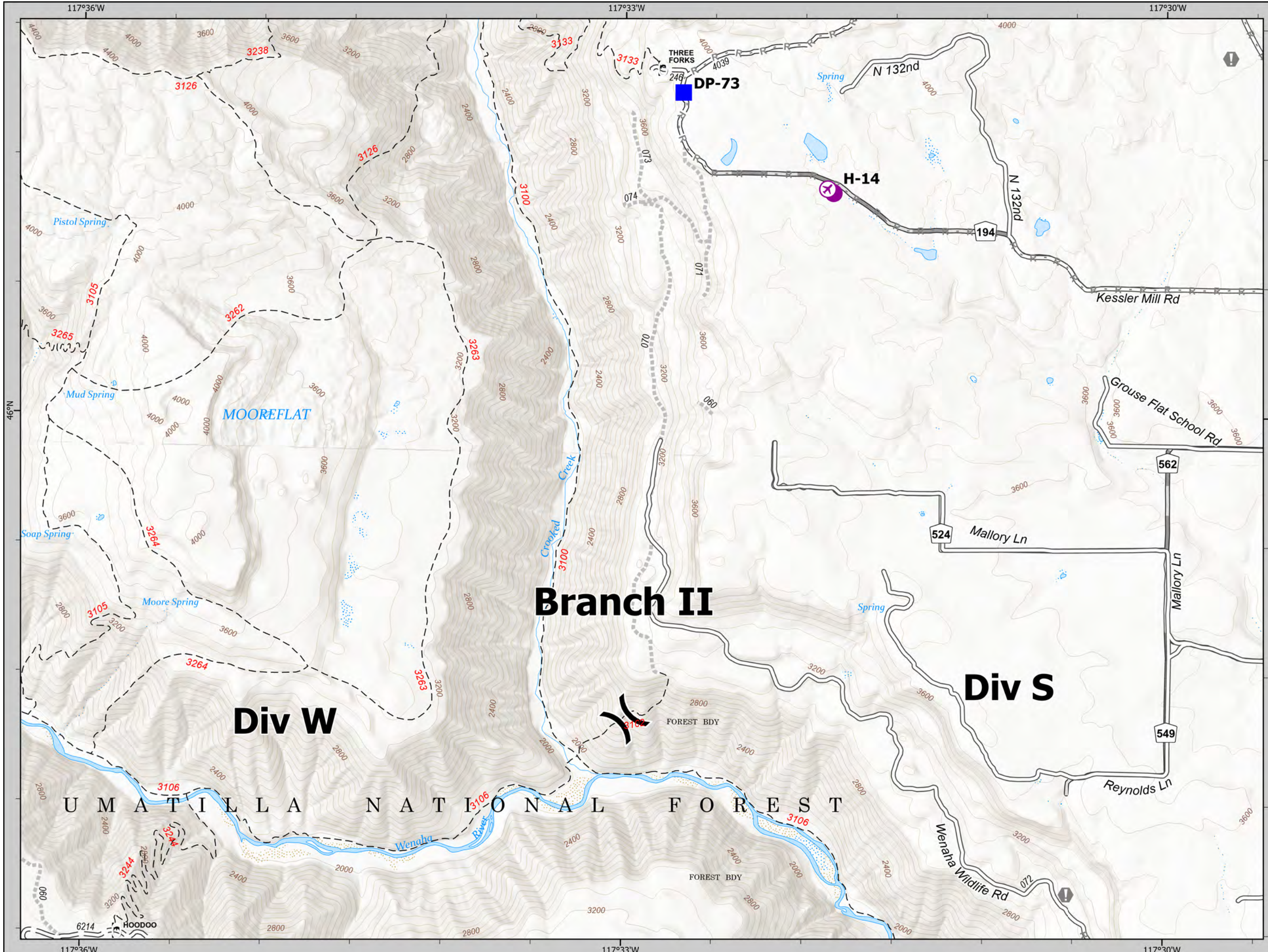


**IAP**  
Green Ridge  
OR-UMF-000659

8/17/21



- Airstrip or Airport
- Helispot
- Division Break
- Drop Point
- Value at Risk
- R - Planned Road as Line





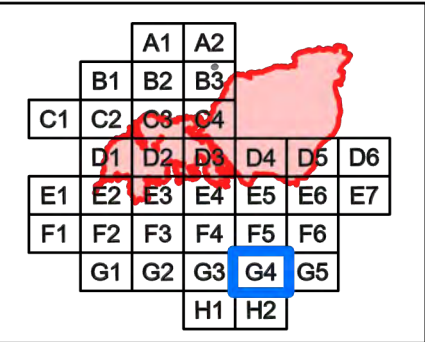
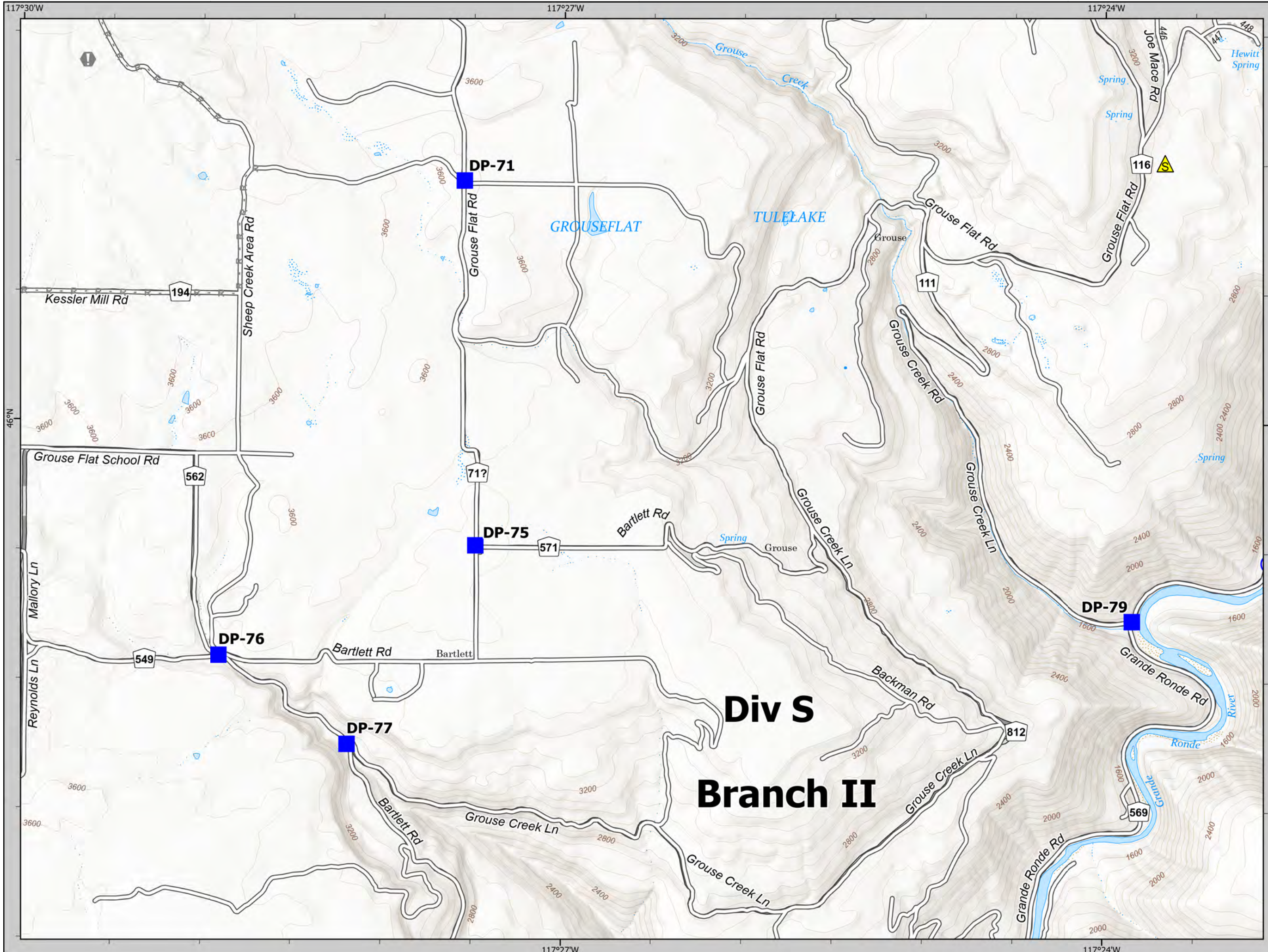


**IAP**  
**Green Ridge**  
 OR-UMF-000659

8/17/21



- Drop Point
- Value at Risk
- Safety Zone
- Water Source
- R - Planned Road as Line



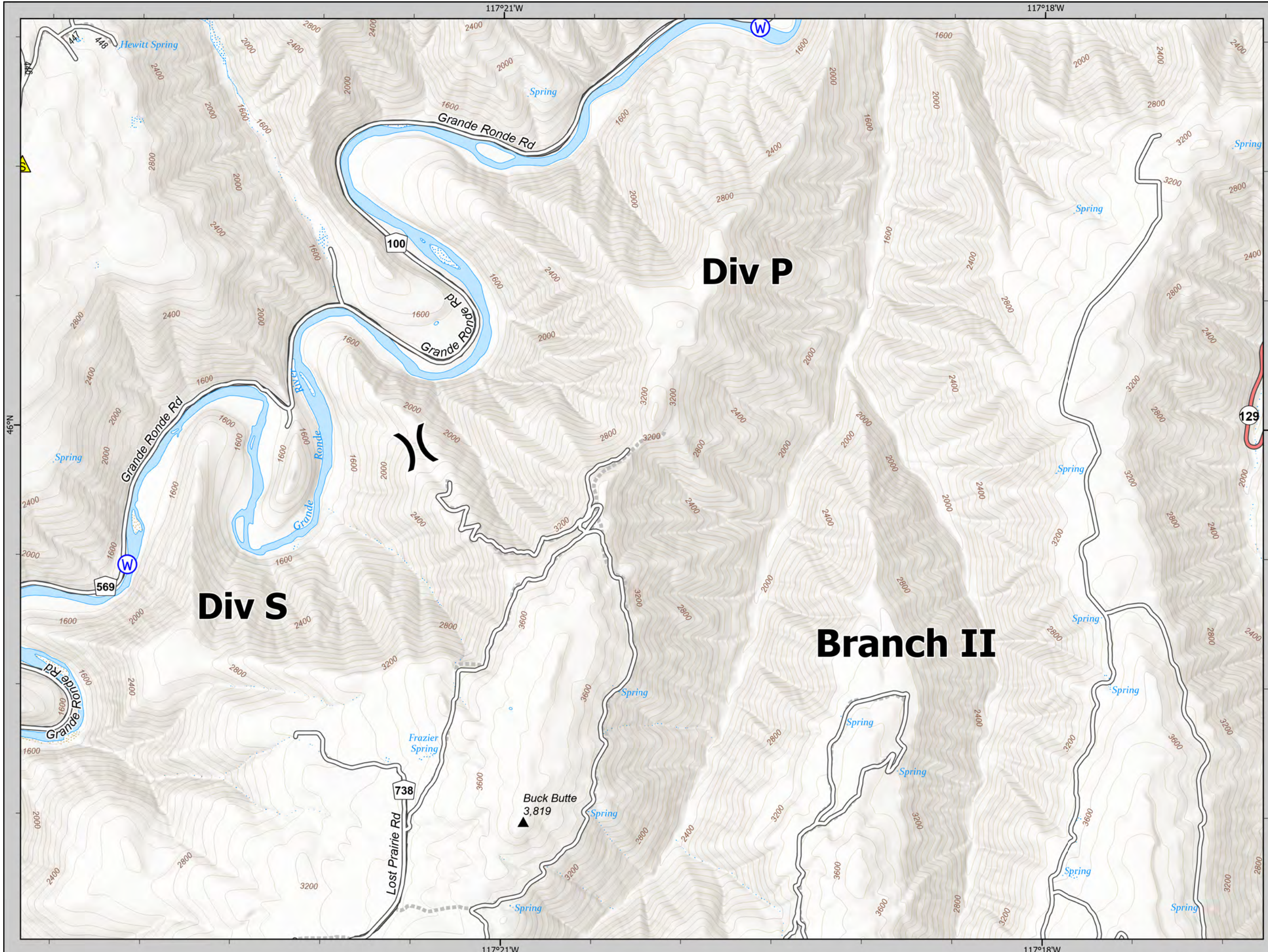
**Div S**  
**Branch II**

**IAP**  
**Green Ridge**  
 OR-UMF-000659

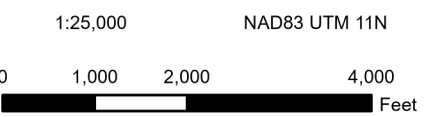
8/17/21



- Helispot
- ) Division Break
- Drop Point
- ▲ Safety Zone
- W Water Source



	A1	A2				
	B1	B2	B3			
C1	C2	C3	C4			
	D1	D2	D3	D4	D5	D6
E1	E2	E3	E4	E5	E6	E7
F1	F2	F3	F4	F5	F6	
	G1	G2	G3	G4	G5	
		H1	H2			

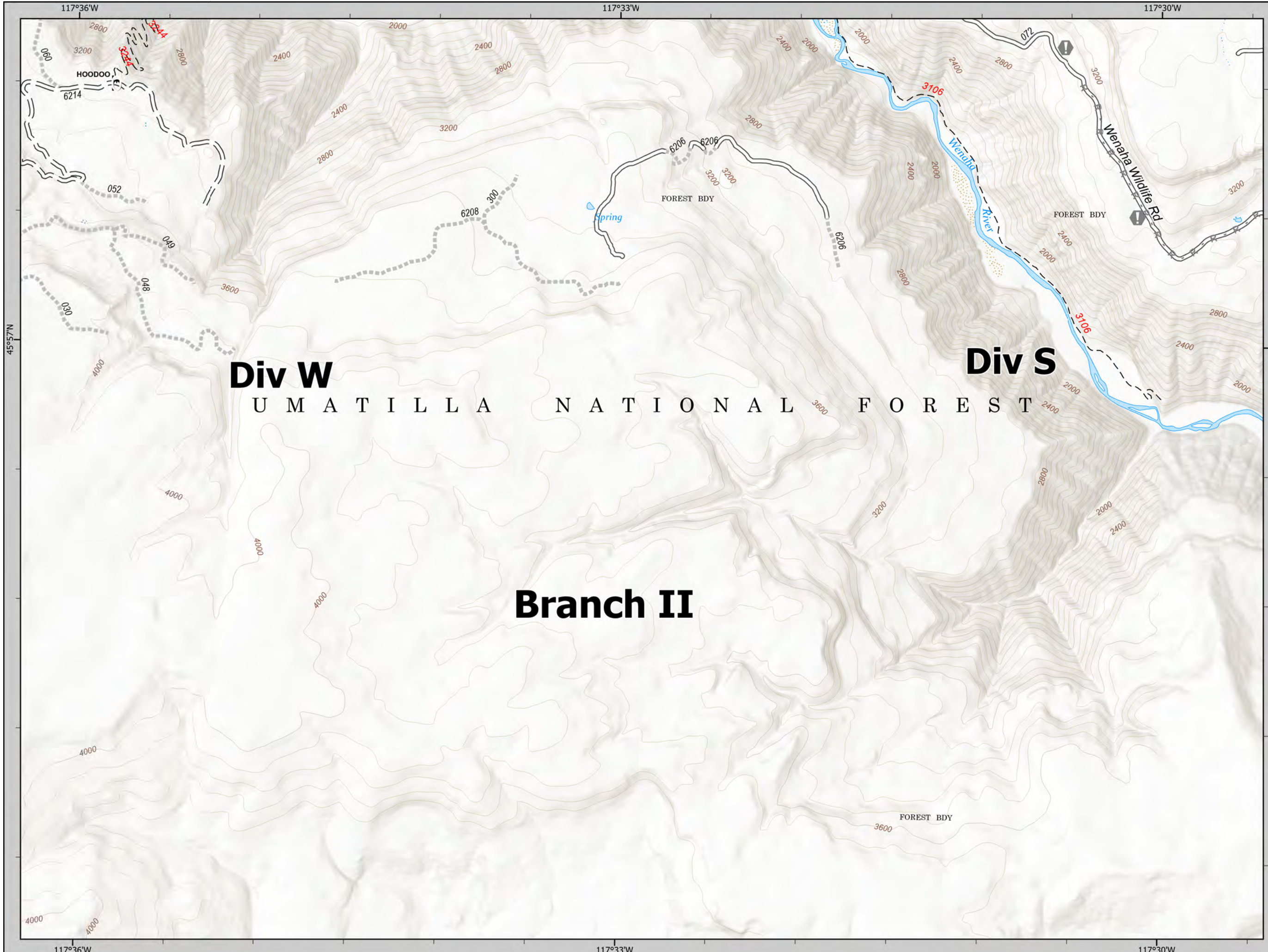


**IAP**  
**Green Ridge**  
OR-UMF-000659

8/17/21



- Value at Risk
- Planned Road as Line



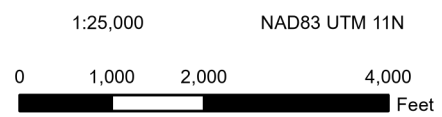

**Div W**

**Div S**

U M A T I L L A N A T I O N A L F O R E S T

**Branch II**

	A1	A2				
	B1	B2	B3			
C1	C2	C3	C4			
	D1	D2	D3	D4	D5	D6
E1	E2	E3	E4	E5	E6	E7
F1	F2	F3	F4	F5	F6	
G1	G2	G3	G4	G5		
	H1	H2				

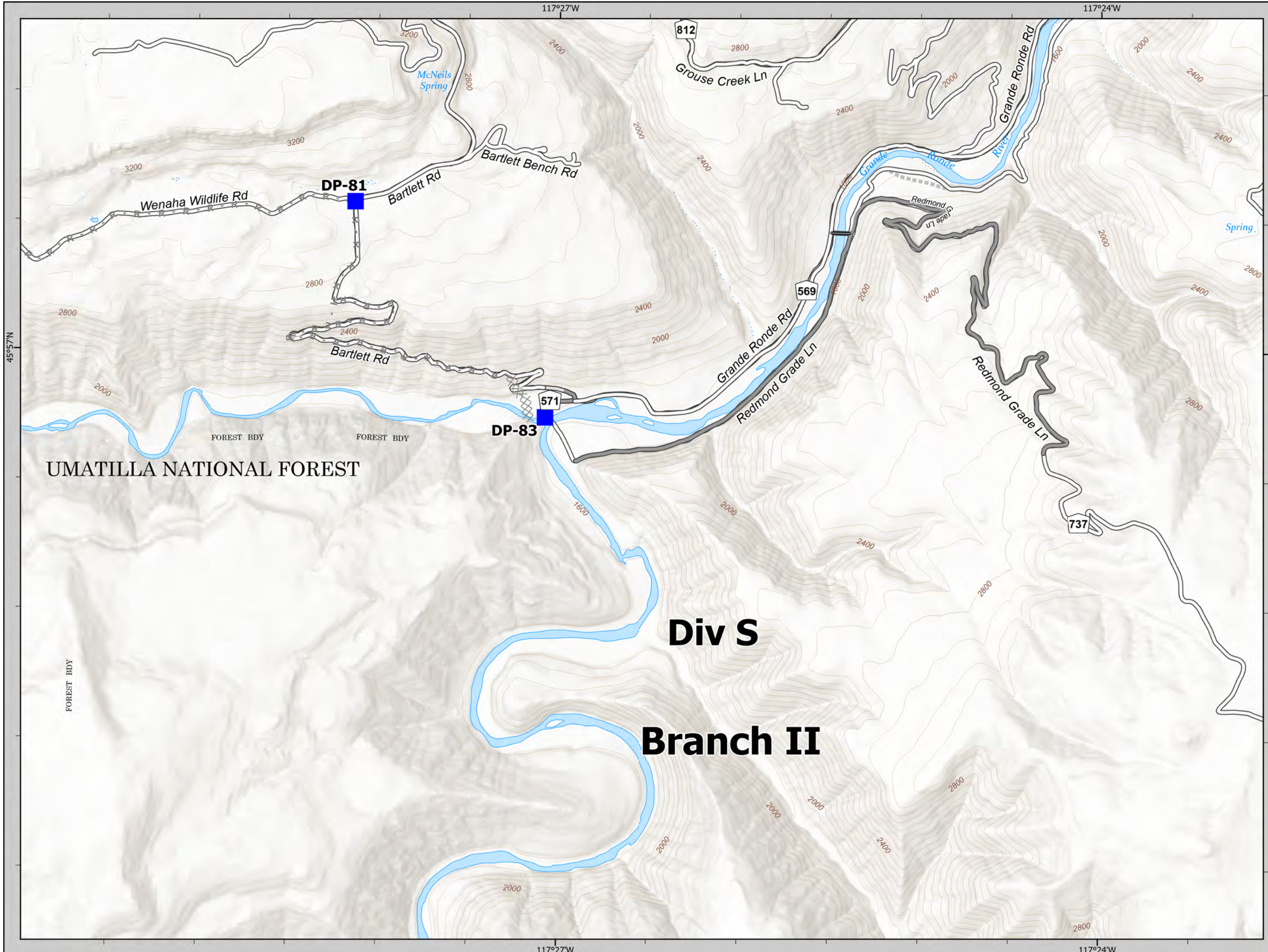


**IAP**  
**Green Ridge**  
 OR-UMF-000659

8/17/21



- Drop Point
- ×××× Planned Dozer Line
- H - Planned Hand Line
- R - Planned Road as Line



UMATILLA NATIONAL FOREST

**Div S**

**Branch II**

