

Incident Action Plan

September 9th, 2021

Green Ridge Fire

OR-UMF-000659

P6N5AV (0614)/ 221-LSL (WA-DNR)

Send all TIME to 2021.greenridge.finance@firenet.gov



BREIFING/ MEETINGS VIRTUAL@:

[Green Ridge Meeting Link](#)

CALL: 929-336-2435 PIN: 658 745 610#

Robertson Repeater (Morning Brief)

Green Ridge Maps



Maps/ IAP



Check In Code

Need Information about the Green Ridge Fire?

Please call 509-542-7964

Contact us via email: 2021.greenridge@firenet.gov

Check us out on Facebook!

<https://www.facebook.com/greenridgefire2021>

INCIDENT OBJECTIVES (ICS 202)

1. Incident Name:	2. Operational Period:	
GREEN RIDGE	Date/Time From: 09/09/2021 0630 THU	Date/Time To: 09/09/2021 2100 THU
3. Objective(s):		
<ul style="list-style-type: none"> • Provide for the safety of firefighters and the public through the utilization of strategic and deliberate risk assessment processes. Ensure incident within an incident (IWI) protocols are established. • Develop and implement strategies and tactics with the highest probability of success to protect identified values at risk. • Maintain and enhance relationships through timely communication, actively engaging the Agency Administrators, the public, and stakeholders. • Treat each other with dignity and respect and act in a professional manner on the fire and in the community. • Coordinate with the READs to ensure natural and historical values are identified and protected. • Assist with initial attack (IA) as requested, when it will not impede meeting of incident objectives. • Manage the incident following established COVID-19 mitigation guidelines limiting spread of infectious diseases. 		
4. Operational Period Command Emphasis:		
Conduct operations to achieve incident objectives.		
General Situational Awareness:		
Partly cloudy, 80°F. Winds WSW at 5 to 10mph. RH mid-40% at 0630 dropping to mid-20% in afternoon, recovering to high-30% by 2100.		
5. Site Safety Plan Required? Yes <input type="checkbox"/> No <input checked="" type="checkbox"/>		
Approved Site Safety Plan(s) Located		
6. Incident Action Plan (the items checked below are included in this Incident Action Plan):		
<input checked="" type="checkbox"/> ICS 202 <input checked="" type="checkbox"/> ICS 203 <input checked="" type="checkbox"/> ICS 204 <input checked="" type="checkbox"/> ICS 205 <input type="checkbox"/> ICS 205A <input checked="" type="checkbox"/> ICS 206	<input type="checkbox"/> ICS 207 <input checked="" type="checkbox"/> ICS 208 <input checked="" type="checkbox"/> ICS 220 <input type="checkbox"/> Map/Chart <input checked="" type="checkbox"/> Weather Forecast/Tides/Currents	Other Attachments: <input checked="" type="checkbox"/> COVID MESSAGE & SCREENING TOOL <input checked="" type="checkbox"/> LOGS HOURS & FINANCE MESSAGE <input checked="" type="checkbox"/> DEMOB PROCESS <input checked="" type="checkbox"/> MEETING SCHEDULE
7. Prepared by: STUART COOMBS Position/Title: PSC3	Signature: <i>Stuart Coombs</i>	
8. Approved by Incident Commander:	Name: MITCH KETRON	Signature: <i>Mitch Ketron</i>
ICS 202	IAP Page	Date/Time: 09/08/2021 1700

ORGANIZATION ASSIGNMENT LIST (ICS 203)

1. Incident Name:		2. Operational Period:	
GREEN RIDGE		Date/Time From: 09/09/2021 0630 THU	Date/Time To: 09/09/2021 2100 THU
3. Incident Commander(s) and Command Staff:		7. Operations Section:	
IC/UC	MITCH KETRON 423.534.5794	FIELD OPS	TERRY ELLER 828.779.2081
DEPUTY	KEITH FIELDS 423.303.9070	PLANNING OPS	WYATT PALIN 406.239.3824
SAFETY OFFICER	SAMMY MCFARLAND 580.380.9680 HANK MCKINLEY 205.393.0188		
INFORMATION OFFICER	CHRIS DERMAN 423.888.6738	DIVISION/GROUP	K SAM PEARCY 541.410.0203 DARREN KASPER 541.233.3525 (T)
4. Agency/Organization Representative(s):		DIVISION/GROUP	G SAM PEARCY 541.410.0203 DARIN KEYSE 936.219.8051 (T)
Agency/Organization	Name	DIVISION/GROUP	M CHRIS WITKUS 828.778.2076 BRENTON HOLT 870.715.0402 (T)
USFS AADM	AARON GAGNON	DIVISION/GROUP	P CHRIS WITKUS 828.778.2076 DERRICK ORRELL 479.886.5385 (T)
USFS AREP	SUSAN PIPER	DIVISION/GROUP	S UNSTAFFED
WA DNR	TOM SCHOENFELDER JASON HOERNER	DIVISION/GROUP	W UNSTAFFED
BLUE MT FIRE 1	CHAD SUNFORD	DIVISION/GROUP	HEAVY EQPT JAMES BARBERI 706.970.0838
ASOTIN CO FIRE DIST 1	NOEL HARDIN	7b. Air Operations Branch:	
COLUMBIA CO FIRE 3	JEROMY PHINNEY	FIELD OPS	TERRY ELLER 828.779.2081
GARFIELD CO FIRE DIST 1	JAMES CLEVELAND	8. Finance/Administration Section:	
WFS	DEVIN MCCOSH	CHIEF	TAMMY RUSSELL 281.806.1845
WDFW - LEO	PAUL MOSMAN	DEPUTY	KRISTEN MUNDAY 541.207.8450
USFS LEAD READ	WILL MARQUARDT	PROCUREMENT UNIT	SHEBA BUTLER 470.651.0810
POMEROY DIST FMO	TARA MACLEIT		
UMATILLA NF FIRE STAFF	BRETT THOMAS		
UMATILLA NF SAFETY MANAGER	PEARL COWAN		
5. Planning Section:			
CHIEF	STUART COOMBS 936.219.9814		
RESOURCES UNIT	SETH D HUDSON 979.213.3453		
GIS SPECIALIST	TRAVIS CLAPP 361.461.3422 GEOFFREY HOLDEN 505.850.3308		
STATUS/CHECK IN	KEDEL SULIMANI 404.425.0397 (T)		
6. Logistics Section:			
CHIEF	JASON MCHAN 865.223.4415 BILL BOWMAN 906.286.3625		
SUPPLY UNIT	MIKE MORAN 732.904.5966		
ORDERING	TRAVIS CHADWICK 423.994.2195		
FACILITIES UNIT	JERRY BROWN 606.471.3567 (T)		
GROUND SUPPORT UNIT	RANDY PRIVETTE 423.430.3991 (T)		
MEDICAL UNIT	ELAINE FISHER 407.453.0760		
COVID LIAISON	JIMMY JOHNSON 541.601.4253		
9. Prepared By: Name: SETH D HUDSON		Position/Title: RESL	Signature: <i>Seth D Hudson</i>
ICS 203	IAP Page	Date/Time: 09/08/2021 1600	

Spot Forecast for Green Ridge Wildfire...USFS/ SA-IMT3 Gray
National Weather Service Pendleton OR
Forecast is based on *forecast start time of 0600 PDT on September 09.*

DISCUSSION: A high pressure ridge aloft will move slowly to the southeast into the four corners area, and will be followed by a well defined upper trough to move across the area late Thursday and on Friday. The atmosphere will become unstable Thursday night and Friday with increasing moisture. There will be a chance of showers and thunderstorms Thursday night, increasing on Friday as the upper trough and cold front moves across the area. Some thunderstorms may produce lightning with little rainfall at the start, but then most storms on Friday will become wet. *After that cooler temperatures with dry conditions, but higher RH's will prevail with locally breezy conditions for the weekend.*

THURSDAY

Sky/weather.....Mostly sunny (25-35 percent). Haze and areas of smoke.
CWR.....0 percent.
LAL.....1.
Max temperature.....75-80.
Min humidity.....28-33 percent.
Wind (20 ft).....West 5-10 mph.
Ridgetop wind.....Southwest 6-12 mph.
Mixing height.....3500 ft AGL by late morning.
Transport winds.....Southwest 8-15 mph.
Haines Index.....3 or very low potential for large plume dominated fire growth.

THURSDAY NIGHT

Sky/weather.....Mostly cloudy (70-80 percent). *Slight chance of showers and thunderstorms early evening.*
CWR.....**Less than 5 percent.**
LAL.....3.
Min temperature.....55-59.
Max humidity.....69-74 percent.
Wind (20 ft).....Becoming mostly *southeast* 3-7 mph.
Ridgetop wind.....Becoming mostly southwest 4-9 mph.
Transport winds.....Becoming southwest wind 5-10 mph.
Haines Index.....3 or very low potential for large plume dominated fire growth.

FRIDAY

Sky/weather.....Mostly cloudy (75-85 percent). Chance of rain showers. Chance of mostly wet thunderstorms in the afternoon.
CWR.....*80 percent.*
LAL.....3.
Max temperature.....59-67.
Min humidity.....57-64 percent.
Wind (20 ft).....Becoming mostly northwest 5-10 mph by
Ridgetop wind.....Becoming mostly northwest 6-12 mph by
Mixing height.....1500 ft AGL by late morning.
Transport winds.....Becoming southwest 10-15 mph by afternoon.
Haines Index.....2 or very low potential for large plume dominated fire growth.



Fire Weather & Impacts Outlook

Weather Forecast Office
Pendleton, OR
Wednesday, September 8

FIRE SUBREGIONS	Wed, Sep 8	Thu, Sep 9	Fri, Sep 10	Sat, Sep 11	Sun, Sep 12
Columbia Basin	Locally Breezy Low RH	Breezy	Scattered Storms		
East Slopes and Eastern Gorge	Breezy Low RH	Breezy	Breezy		
Central Oregon	Locally Breezy Low RH	Isolated Storms Breezy	Scattered Storms		
Eastern Mountains		Isolated Storms	Scattered Storms		

Impact Levels

Little to None

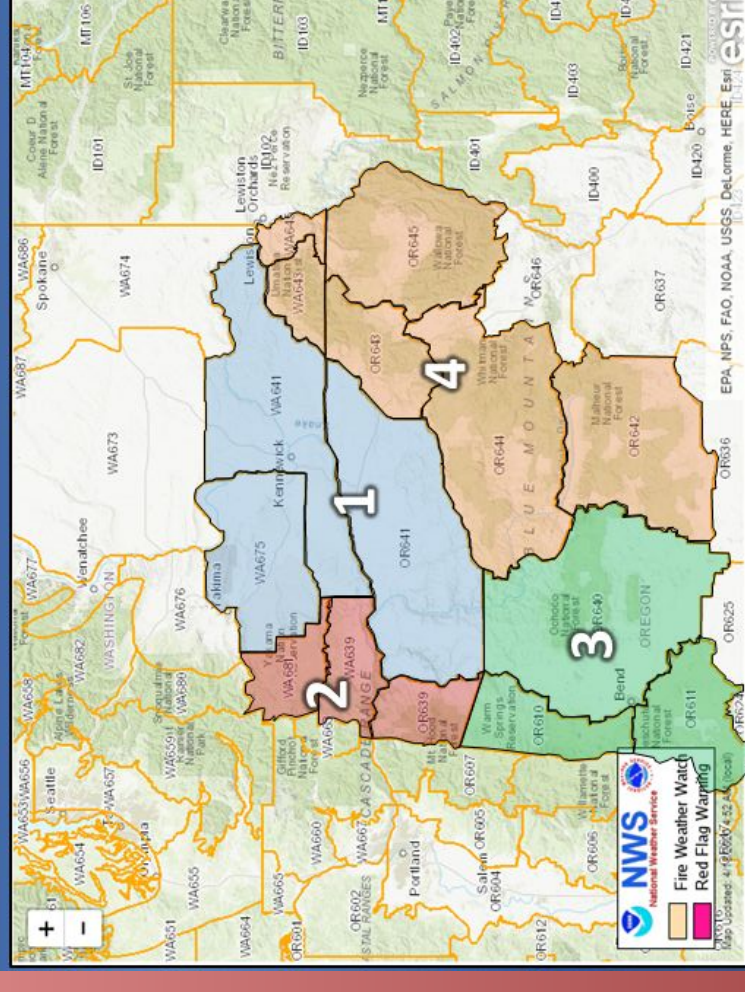
Minor

Moderate

Major

Extreme

Fire Weather Sub-regions



1. Columbia Basin
OR641, WA641,
WA675
2. East Slopes and Eastern Gorge
WA639, WA681,
OR639
3. Central Oregon
OR610, OR611,
OR640
4. Eastern Mountains
OR643, OR645,
WA643, WA645,
OR642, OR644

Main Fire Weather Concerns:

Isolated thunderstorms Thursday afternoon and evening.

Scattered thunderstorms with abundant lightning Friday & Friday night.

- LAL 2-3
- Locally heavy rain may accompany storms.



Summary

- **Locally breezy with low humidity today.**
- **Breezy but higher humidity and a slight chance of thunderstorms southern through central and eastern OR.**
- **Scattered thunderstorms expected Friday & Friday Night from southern, central and eastern OR into southeast WA. **Fire Weather Watches in effect for portions of central and NE Oregon.****
- **Cooler with higher afternoon humidities and light winds over the weekend.**

Thursday Night- Friday Night

A slow moving storm system will move across the region to close the week. Showers and isolated storms will be possible Thursday afternoon and evening. Storms are expected to be more widespread Friday afternoon and evening. Locally heavy rain and frequent lightning may accompany any storms, especially Friday.

SHOWERS AND STORMS THURSDAY AND FRIDAY



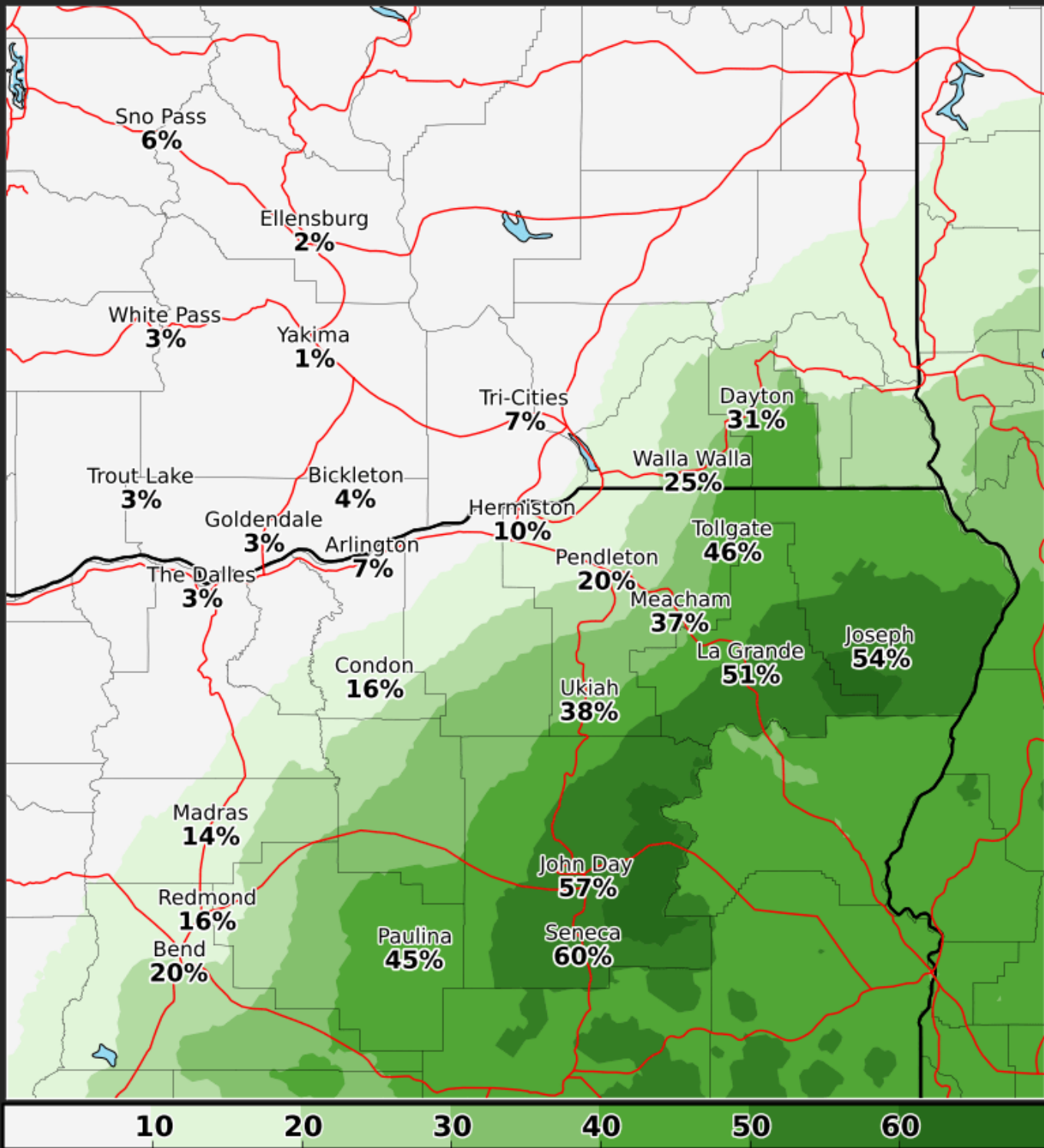

Continued dry conditions may lead to new fire starts with any storm.

Confidence

Breezy winds and Low RH - Moderate to High (60-80%)
Thunderstorms Thursday - Moderate (40-60%)
Thunderstorms Friday - Very High (80-100%)
Locally heavy rainfall Thursday-Friday - High (60-80%)



Chance of Precipitation Friday



Created: 01:11 PM PDT 09/07/2021

Probability (%)

weather.gov/Pendleton

Division/Group Assignment List (ICS 204 WF)
Controlled Unclassified Information//Basic

1. Incident Name:			3.			
GREEN RIDGE			Branch:		Division/Group	
2. Operational Period:					K	
Date/Time From: 09/09/2021 0630 THU		Date/Time To: 09/09/2021 2100 THU				
4. Operations Personnel						
FIELD OPERATIONS		TERRY ELLER 828.779.2081		DIVISION/GROUP SUPERVISOR		SAM PEARCY 541.410.0203 DARREN KASPER 541.233.3525 (T)
PLANNING OPERATIONS		WYATT PALIN 406.239.3824				
5. Resources Assigned this Period						
Strike Team / Task Force / Resource Designator		LWD	Leader	Number Persons	Drop Off PT./Time	Pick Up PT./Time
O-730.9 TFLD CHARLIE GRAY		09/16		1	DAYTON/0630	DAYTON/2100
O-730.25 TFLD MATT DELANEY		09/16		1	DAYTON/0630	DAYTON/2100
E-127 ENG4 HI COUNTRY		09/20	BRIAN BURNETTE	3	DAYTON/0630	DAYTON/2100
E-345 ENG3 SCHOLL FIRE & FUELS MGMT		09/17	CARLOS ALEMAN	2	DAYTON/0630	DAYTON/2100
E-285 ENG4 ICE CRESCENT		09/11	GARY FREITAG	3	DAYTON/0630	DAYTON/2100
O-723 WFM2 WARM SPRINGS - WF MODULE		09/13	JOEL THOMPSON	10	MIDWAY/0630	MIDWAY/2100
E-2 WTT2 CHRISTMAN TRUCKING GR		09/17	CALVIN CHRISTMAN	1	DAYTON/0630	DAYTON/2100
E-299 WTS2 VEGETATION SOLUTIONS		09/19	ADAM COLE	2	DAYTON/0630	DAYTON/2100
E-93 DOZ2 ALPINE FOREST GR (R&R 9/03&04)		09/18	RUSTY BRIGGS	2	DAYTON/0630	DAYTON/2100
E-85 DOZ3 BRUCE YOUNG LOGGING GR		09/12	JOSH MILTENBERGER	2	DAYTON/0630	DAYTON/2100
E-353 MAST2 STEVE HOFBAUER		09/21	STEVE HOFBAUER	2	DAYTON/0630	DAYTON/2100
O-737 EMPF LIBBY SHROYER		09/17		1	DAYTON/0630	DAYTON/2100
O-604.5 SOFR RICH HARNDEN		09/12		1	DAYTON/0630	DAYTON/2100
6. Control Operations/Work Assignments:						
Provide point protection for structures within the division. Keep fire North of FS Road 4608 and East of FS Road 46. Patrol and mop-up from Div. G/K break South to Godman Staging and East to DP-260.						
7. Special Instructions:						
8. Division/Group Communication Summary						
Function	Channel	RX Frequency N/W	RX Tone/NAC	TX Frequency N/W	TX Tone/NAC	Mode
TACTICAL	4	166.7250N	151.4	166.7250N	151.4	A
COMMAND	8	173.7750N	131.8	164.8250N	167.9	A
COMMAND	11	173.7750N	131.8	164.8250N	156.7	A
AIR TO GROUND	13	168.2750N	000.0	168.2750N	000.0	A
AIR TO GROUND	14	168.5250N	000.0	168.5250N	000.0	A
AIR GUARD	16	168.6250N	000.0	168.6250N	110.9	A
9. Prepared By (Resource Unit Leader)			Approved By (Planning Section Chief)		Date	Time
SETH D HUDSON, RESL			STUART COOMBS, PSC		09/08/2021	1600

Division/Group Assignment List (ICS 204 WF)
Controlled Unclassified Information//Basic

1. Incident Name:				3.			
GREEN RIDGE				Branch:		Division/Group	
2. Operational Period:						K	
Date/Time From: 09/09/2021 0630 THU		Date/Time To: 09/09/2021 2100 THU					
4. Operations Personnel							
FIELD OPERATIONS		TERRY ELLER 828.779.2081		DIVISION/GROUP SUPERVISOR		SAM PEARCY 541.410.0203 DARREN KASPER 541.233.3525 (T)	
PLANNING OPERATIONS		WYATT PALIN 406.239.3824					
7. Special Instructions:							
<p>SOFRRs will rove Division, checking in with Division Supervisor. Please ensure 3/32" fish screens are used at all draft sites in Panjab Creek, Touchet, and Tucannon Rivers. Inventory all accountable items of water delivery within Division, and report information to Planning Ops.</p>							
8. Division/Group Communication Summary							
Function	Channel	RX Frequency N/W	RX Tone/NAC	TX Frequency N/W	TX Tone/NAC	Mode	
TACTICAL	4	166.7250N	151.4	166.7250N	151.4	A	
COMMAND	8	173.7750N	131.8	164.8250N	167.9	A	
COMMAND	11	173.7750N	131.8	164.8250N	156.7	A	
AIR TO GROUND	13	168.2750N	000.0	168.2750N	000.0	A	
AIR TO GROUND	14	168.5250N	000.0	168.5250N	000.0	A	
AIR GUARD	16	168.6250N	000.0	168.6250N	110.9	A	
9. Prepared By (Resource Unit Leader)			Approved By (Planning Section Chief)			Date	Time
SETH D HUDSON, RESL			STUART COOMBS, PSC			09/08/2021	1600

Division/Group Assignment List (ICS 204 WF)
Controlled Unclassified Information//Basic

1. Incident Name:			3.			
GREEN RIDGE			Branch:		Division/Group	
2. Operational Period:					G	
Date/Time From: 09/09/2021 0630 THU		Date/Time To: 09/09/2021 2100 THU				
4. Operations Personnel						
FIELD OPERATIONS		TERRY ELLER 828.779.2081		DIVISION/GROUP SUPERVISOR		SAM PEARCY 541.410.0203 DARIN KEYSE 936.219.8051 (T)
PLANNING OPERATIONS		WYATT PALIN 406.239.3824				
5. Resources Assigned this Period						
Strike Team / Task Force / Resource Designator		LWD	Leader	Number Persons	Drop Off PT./Time	Pick Up PT./Time
O-730.21 TFLD MATT HUNDT		09/16		1	DAYTON/0630	DAYTON/2100
O-730.26 TFLD DUSTIN DILL		09/16		1	DAYTON/0630	DAYTON/2100
E-331 ENG6 K&L FIRE LLC		09/10	BRYAN CRAWLEY	2	DAYTON/0630	DAYTON/2100
E-332 ENG6 A-TEAM WILDFIRE		09/10	RICK SCHMITTLE	3	DAYTON/0630	DAYTON/2100
E-333 ENG6 A-TEAM WILDFIRE		09/10	SCHIN HAAKENSEN	3	DAYTON/0630	DAYTON/2100
E-346 ENG5 WEST COAST WILDFIRE		09/17	NICK MILLER	2	DAYTON/0630	DAYTON/2100
E-348 ENG6 DESCHUTES U-BOAT INC		09/16	JASON STANLEY	3	DAYTON/0630	DAYTON/2100
E-350 ENG6 EARTH INDUSTRIES LLC		09/16	KRISHAN KOCHAR	3	DAYTON/0630	DAYTON/2100
E-356 (OLD E-85) ENG4 CHEWACK WILDFIRE		09/09	TIM REINBOLD	3	DAYTON/0630	DAYTON/2100
E-170 WTS3 JTS CONSTRUCTION GR		09/13	NEAL ELMER	1	DAYTON/0630	DAYTON/2100
E-340 WTS2 ALL WET WATER TRUCKING		09/12	WILLIAM HOOVER	1	DAYTON/0630	DAYTON/2100
O-738 EMTF MITCH UPTON		09/18		1	DAYTON/0630	DAYTON/2100
O-739 EMTF TOM HIGH		09/18		1	DAYTON/0630	DAYTON/2100
6. Control Operations/Work Assignments:						
Continue to improve where needed from Div. K/G break North along FS Road 46 to Div. M break. Patrol and mop up from Div. K/G break North along FS Road 46 to Div. M break.						
7. Special Instructions:						
8. Division/Group Communication Summary						
Function	Channel	RX Frequency N/W	RX Tone/NAC	TX Frequency N/W	TX Tone/NAC	Mode
TACTICAL	3	168.6000N	151.4	168.6000N	151.4	A
COMMAND	7	173.7750N	131.8	164.8250N	151.4	A
COMMAND	8	173.7750N	131.8	164.8250N	167.9	A
COMMAND	10	173.7750N	131.8	164.8250N	146.2	A
AIR TO GROUND	13	168.2750N	000.0	168.2750N	000.0	A
AIR TO GROUND	14	168.5250N	000.0	168.5250N	000.0	A
AIR GUARD	16	168.6250N	000.0	168.6250N	110.9	A
9. Prepared By (Resource Unit Leader)			Approved By (Planning Section Chief)		Date	Time
SETH D HUDSON, RESL			STUART COOMBS, PSC		09/08/2021	1600

Division/Group Assignment List (ICS 204 WF)

Controlled Unclassified Information//Basic

1. Incident Name:			3.			
GREEN RIDGE			Branch:	Division/Group G		
2. Operational Period:						
Date/Time From:	THU	Date/Time To:	THU			
09/09/2021 0630		09/09/2021 2100				
4. Operations Personnel						
FIELD OPERATIONS	TERRY ELLER 828.779.2081		DIVISION/GROUP SUPERVISOR	SAM PEARCY 541.410.0203 DARIN KEYSE 936.219.8051 (T)		
PLANNING OPERATIONS	WYATT PALIN 406.239.3824					
7. Special Instructions:						
<p>SOFRs will rove Division, checking in with Division Supervisor. Please ensure 3/32" fish screens are used at all draft sites in Panjab Creek, Touchet and Tucannon Rivers.</p> <p>Be aware of new TAC channel.</p> <p>Inventory all accountable items of water delivery within Division, and report information to Planning Ops.</p>						
8. Division/Group Communication Summary						
Function	Channel	RX Frequency N/W	RX Tone/NAC	TX Frequency N/W	TX Tone/NAC	Mode
TACTICAL	3	168.6000N	151.4	168.6000N	151.4	A
COMMAND	7	173.7750N	131.8	164.8250N	151.4	A
COMMAND	8	173.7750N	131.8	164.8250N	167.9	A
COMMAND	10	173.7750N	131.8	164.8250N	146.2	A
AIR TO GROUND	13	168.2750N	000.0	168.2750N	000.0	A
AIR TO GROUND	14	168.5250N	000.0	168.5250N	000.0	A
AIR GUARD	16	168.6250N	000.0	168.6250N	110.9	A
9. Prepared By (Resource Unit Leader)			Approved By (Planning Section Chief)		Date	Time
SETH D HUDSON, RESL			STUART COOMBS, PSC		09/08/2021	1600

Division/Group Assignment List (ICS 204 WF)
Controlled Unclassified Information//Basic

1. Incident Name:				3.		
GREEN RIDGE				Branch:	Division/Group M	
2. Operational Period:						
Date/Time From: 09/09/2021 0630 THU		Date/Time To: 09/09/2021 2100 THU				
4. Operations Personnel						
FIELD OPERATIONS	TERRY ELLER 828.779.2081			DIVISION/GROUP SUPERVISOR	CHRIS WITKUS 828.778.2076 BRENTON HOLT 870.715.0402 (T)	
PLANNING OPERATIONS	WYATT PALIN 406.239.3824					
5. Resources Assigned this Period						
Strike Team / Task Force / Resource Designator		LWD	Leader	Number Persons	Drop Off PT./Time	Pick Up PT./Time
E-284 ENG6 EAGLE CAP CONTRACTING		09/11	TAYLOR LANE	3	ROSE SPIKE/0630	ROSE SPIKE/2100
E-239 AMBU3 OLYMPIC AMBO 7		09/15		2	DP-17/0630	DP-17/2100
O-730.6 SOFR AARON GREY		09/16		1	ROSE SPIKE/0630	ROSE SPIKE/2100
6. Control Operations/Work Assignments:						
<p>Pull unneeded hose lays within the division and backhaul to Rose Spike. Pull pumps within division and backhaul them to Rose Spike. Monitor fire behavior within division. Continue mop-up operations where needed within the division.</p>						
7. Special Instructions:						
<p>SOFRs will rove Divisions checking in with Division Supervisors. Please ensure 3/32" fish screens are used at all draft sites in Panjab Creek, Touchet, and Tucannon Rivers. Inventory all accountable items of water delivery within Division, and report information to Planning Ops.</p>						
8. Division/Group Communication Summary						
Function	Channel	RX Frequency N/W	RX Tone/NAC	TX Frequency N/W	TX Tone/NAC	Mode
TACTICAL	1	168.0500N	151.4	168.0500N	151.4	A
COMMAND	6	173.7750N	131.8	164.8250N	127.3	A
COMMAND	9	173.7750N	131.8	164.8250N	123.0	A
AIR TO GROUND	13	168.2750N	000.0	168.2750N	000.0	A
AIR TO GROUND	14	168.5250N	000.0	168.5250N	000.0	A
AIR GUARD	16	168.6250N	000.0	168.6250N	110.9	A
9. Prepared By (Resource Unit Leader)			Approved By (Planning Section Chief)		Date	Time
SETH D HUDSON, RESL			STUART COOMBS, PSC		09/08/2021	1600

Division/Group Assignment List (ICS 204 WF)
Controlled Unclassified Information//Basic

1. Incident Name:			3.			
GREEN RIDGE			Branch:		Division/Group	
2. Operational Period:					P	
Date/Time From: 09/09/2021 0630 THU		Date/Time To: 09/09/2021 2100 THU				
4. Operations Personnel						
FIELD OPERATIONS		TERRY ELLER 828.779.2081		DIVISION/GROUP SUPERVISOR		CHRIS WITKUS 828.778.2076 DERRICK ORRELL 479.886.5385 (T)
PLANNING OPERATIONS		WYATT PALIN 406.239.3824				
5. Resources Assigned this Period						
Strike Team / Task Force / Resource Designator		LWD	Leader	Number Persons	Drop Off PT./Time	Pick Up PT./Time
O-727 TFLD JAMES ORTA		09/15		1	ROSE SPIKE/0630	ROSE SPIKE/2100
HC2 UMATILLA VETERANS (LEND/LEASE)		09/10	SAM BOWEN	17	ROSE SPIKE/0630	ROSE SPIKE/2100
C-129 GREYBACK FORESTRY 9		09/17	KEVIN DUVAL	20	ROSE SPIKE/0630	ROSE SPIKE/2100
E-334 ENG6 SCHOLL FIRE & FUELS MGMT		09/09	TONY JENNER	3	ROSE SPIKE/0630	ROSE SPIKE/2100
E-335 ENG6 FLASHBACK FIRE		09/09	TREVOR MCWATERS	2	ROSE SPIKE/0630	ROSE SPIKE/2100
E-349 ENG4 BLAZE RUNNERS INC		09/16	JERRY FUGATE	3	ROSE SPIKE/0630	ROSE SPIKE/2100
O-743 EMPF ASHLEY JOHNSON		09/20		1	ROSE SPIKE/0630	ROSE SPIKE/2100
O-730.23 SOFR STACY LOVELL		09/16		1	ROSE SPIKE/0630	ROSE SPIKE/2100
6. Control Operations/Work Assignments:						
<p>Monitor and patrol from Rd 4030 North to Div. M break. Assist Supply with retrieving unused water delivery equipment. Continue cold trailing and utilizing direct attack to secure southeast section of 40 Road and along Rd 4030 towards Diamond Peak.</p>						
7. Special Instructions:						
<p>SOFRs will rove Divisions checking in with Division Supervisors. Please ensure 3/32" fish screens are used at all draft sites in Panjab Creek, Touchet, and Tucannon Rivers.</p> <p>Inventory all accountable items of water delivery within Division, and report information to Planning Ops.</p>						
8. Division/Group Communication Summary						
Function	Channel	RX Frequency N/W	RX Tone/NAC	TX Frequency N/W	TX Tone/NAC	Mode
TACTICAL	2	168.2000N	151.4	168.2000N	151.4	A
COMMAND	7	173.7750N	131.8	164.8250N	151.4	A
COMMAND	10	173.7750N	131.8	164.8250N	146.2	A
AIR TO GROUND	13	168.2750N	000.0	168.2750N	000.0	A
AIR TO GROUND	14	168.5250N	000.0	168.5250N	000.0	A
AIR GUARD	16	168.6250N	000.0	168.6250N	110.9	A
9. Prepared By (Resource Unit Leader)			Approved By (Planning Section Chief)		Date	Time
SETH D HUDSON, RESL			STUART COOMBS, PSC		09/08/2021	1600

Division/Group Assignment List (ICS 204 WF)
Controlled Unclassified Information//Basic

1. Incident Name:				3.		
GREEN RIDGE				Branch:	Division/Group S	
2. Operational Period:						
Date/Time From: 09/09/2021 0630 THU		Date/Time To: 09/09/2021 2100 THU				
4. Operations Personnel						
FIELD OPERATIONS	TERRY ELLER 828.779.2081			DIVISION/GROUP SUPERVISOR	UNSTAFFED	
PLANNING OPERATIONS	WYATT PALIN 406.239.3824					
5. Resources Assigned this Period						
Strike Team / Task Force / Resource Designator	LWD	Leader	Number Persons	Drop Off PT./Time	Pick Up PT./Time	
UNSTAFFED						
6. Control Operations/Work Assignments:						
7. Special Instructions:						
8. Division/Group Communication Summary						
Function	Channel	RX Frequency N/W	RX Tone/NAC	TX Frequency N/W	TX Tone/NAC	Mode
TACTICAL	1	168.0500N	151.4	168.0500N	151.4	A
COMMAND	7	173.7750N	131.8	164.8250N	151.4	A
COMMAND	8	173.7750N	131.8	164.8250N	167.9	A
COMMAND	10	173.7750N	131.8	164.8250N	146.2	A
AIR TO GROUND	13	168.2750N	000.0	168.2750N	000.0	A
AIR TO GROUND	14	168.5250N	000.0	168.5250N	000.0	A
AIR GUARD	16	168.6250N	000.0	168.6250N	110.9	A
9. Prepared By (Resource Unit Leader)			Approved By (Planning Section Chief)		Date	Time
SETH D HUDSON, RESL			STUART COOMBS, PSC		09/08/2021	1600

Division/Group Assignment List (ICS 204 WF)
Controlled Unclassified Information//Basic

1. Incident Name:			3.			
GREEN RIDGE			Branch:		Division/Group	
2. Operational Period:					W	
Date/Time From: 09/09/2021 0630 THU		Date/Time To: 09/09/2021 2100 THU				
4. Operations Personnel						
FIELD OPERATIONS		TERRY ELLER 828.779.2081		DIVISION/GROUP SUPERVISOR		UNSTAFFED
PLANNING OPERATIONS		WYATT PALIN 406.239.3824				
5. Resources Assigned this Period						
Strike Team / Task Force / Resource Designator		LWD	Leader	Number Persons	Drop Off PT./Time	Pick Up PT./Time
UNSTAFFED						
6. Control Operations/Work Assignments:						
7. Special Instructions:						
8. Division/Group Communication Summary						
Function	Channel	RX Frequency N/W	RX Tone/NAC	TX Frequency N/W	TX Tone/NAC	Mode
TACTICAL	4	166.7250N	151.4	166.7250N	151.4	A
COMMAND	7	173.7750N	131.8	164.8250N	151.4	A
COMMAND	8	173.7750N	131.8	164.8250N	167.9	A
COMMAND	10	173.7750N	131.8	164.8250N	146.2	A
AIR TO GROUND	13	168.2750N	000.0	168.2750N	000.0	A
AIR TO GROUND	14	168.5250N	000.0	168.5250N	000.0	A
AIR GUARD	16	168.6250N	000.0	168.6250N	110.9	A
9. Prepared By (Resource Unit Leader)			Approved By (Planning Section Chief)		Date	Time
SETH D HUDSON, RESL			STUART COOMBS, PSC		09/08/2021	1600

Division/Group Assignment List (ICS 204 WF)
Controlled Unclassified Information//Basic

1. Incident Name:			3.			
GREEN RIDGE			Branch:		Division/Group	
2. Operational Period:			HEAVY EQPT			
Date/Time From: 09/09/2021 0630 THU		Date/Time To: 09/09/2021 2100 THU				
4. Operations Personnel						
FIELD OPERATIONS		TERRY ELLER 828.779.2081		DIVISION/GROUP SUPERVISOR		JAMES BARBERI 706.970.0838
PLANNING OPERATIONS		WYATT PALIN 406.239.3824				
5. Resources Assigned this Period						
Strike Team / Task Force / Resource Designator		LWD	Leader	Number Persons	Drop Off PT./Time	Pick Up PT./Time
O-729 EQPM JOHN MANDERSCHIED		09/14		1	ROSE SPIKE/0630	ROSE SPIKE/2100
O-730.30 HEQB LELAND BASS		09/16		1	ROSE SPIKE/0630	ROSE SPIKE/2100
O-726 HEQB CALEB SETZER (T) (LEND/LEASE)		09/12		1	ROSE SPIKE/0630	ROSE SPIKE/2100
O-752 HEQB RYAN GRANT		09/20		1	ROSE SPIKE/0630	ROSE SPIKE/2100
E-336 GRD RUDE LOGGING TYPE 1		09/12	ISAAC MOORE	1	ROSE SPIKE/0630	ROSE SPIKE/2100
E-342 EXCA DELANGE ENTERPRISES TYPE 1		09/12	PETER DELANGE	2	ROSE SPIKE/0630	ROSE SPIKE/2100
E-344 EXCA TODD HALEY		09/13	VINCE JEPPESEN	2	ROSE SPIKE/0630	ROSE SPIKE/2100
E-352 WTS2 UPPER VALLEY EXCAVATING		09/18	DOTTIE SALIBY	1	ROSE SPIKE/0630	ROSE SPIKE/2100
E-355 EXCA4 DIRT DIGGERS ENTERPRISES		09/22		2	ROSE SPIKE/0630	ROSE SPIKE/2100
6. Control Operations/Work Assignments:						
Grade 40 road as required checking in with Division Supervisors. Work with division to repair suppression lines as needed/requested.						
7. Special Instructions:						
Support Divisions as needed. SOFRs will rove group operations, checking in with Group Supervisor. Inventory all accountable items of water delivery within area of operations, and report information to respective DIVS. Use TAC channel of Division where resource is working.						
8. Division/Group Communication Summary						
Function	Channel	RX Frequency N/W	RX Tone/NAC	TX Frequency N/W	TX Tone/NAC	Mode
TACTICAL	1	168.0500N	151.4	168.0500N	151.4	A
TACTICAL	2	168.2000N	151.4	168.2000N	151.4	A
TACTICAL	3	168.6000N	151.4	168.6000N	151.4	A
TACTICAL	4	166.7250N	151.4	166.7250N	151.4	A
COMMAND	7	173.7750N	131.8	164.8250N	151.4	A
COMMAND	9	173.7750N	131.8	164.8250N	123.0	A
COMMAND	10	173.7750N	131.8	164.8250N	146.2	A
AIR GUARD	16	168.6250N	000.0	168.6250N	110.9	A
9. Prepared By (Resource Unit Leader)			Approved By (Planning Section Chief)		Date	Time
SETH D HUDSON, RESL			STUART COOMBS, PSC		09/08/2021	1600

AIR OPERATIONS SUMMARY 220		Prepared By: Kevin Kozak	Prepared: 09/07/2020	Prepared Time: 1600
1. INCIDENT NAME: Green Ridge / Lick Creek	2. OPERATIONAL PERIOD 9/8/2021 to 9/10/2021	START TIME: 0730	END TIME: 2000	SUNRISE: See below
				SUNSET: See below

3. REMARKS (Safety Notes, Hazards, Air Operations Special Equipment, etc.):	4. READY ALERT AIRCRAFT:
<p align="center"><u>AVIATION SAFETY IS A TEAM EFFORT</u></p> <ul style="list-style-type: none"> ANALYZE MISSIONS TO MITIGATE FOR HAZARDS AND REDUCE RISKS IF A MISSION FEELS UNSAFE, IDENTIFY SAFE ALTERNATIVES! SMOKE INVERSIONS MAY BE PRESENT IN THE MORNING HRS. ACTIVE MILITARY ROUTES UNANNOUNCED UNMANNED AIRCRAFT SYSTEMS (UAS) 	<p align="center">IA: 9EV</p> <p>Medivac: 9EV @ KALW</p> <p>Life Flight @ Walla Walla</p> <p>Order through Communications</p> <p>See Medical Plan in the IAP</p>
	<p>4. TFR:</p> <p>NOTAM TBD</p> <p>15nm SE of Dayton, WA</p> <p>5nm radius from H-1</p> <p>Surface – 10,000MSL</p> <p>1400z / 0700PDT –</p> <p>0300z / 2000PDT</p> <p>DATE SUNRISE SUNSET</p> <p>9/8/21 06:16 19:14</p> <p>9/9/21 06:17 19:12</p> <p>9/10/21 06:18 19:10</p>

6. PERSONNEL	NAME	PHONE #	7. FREQUENCIES	AM	FM	8A. FIXED-WING Ordering
OSC	Terry Eller	828-779-2081	A/A (Primary)	132.4500		AIRTANKERS/LEAD PLANES: ATGS order through Dispatch
HMGB 9EV	Nathan Gilmore Erik Olsen (9/8)	605-941-1036 702-290-5299	A/A (Secondary)	134.0250		8B. Aerial Supervision / Personnel / Location AIR ATTACK Platforms: Order through Operations, then La Grande HELICOPTER MISSIONS: Order through La Grande on forest repeater. FLIGHT FOLLOW: With La Grande on "La Grande Air"
			A/G (Primary)		168.2750	Cottonwood: RX: 173.7750 T:131.8
			A/G (Secondary)		168.5250	TX: 164.8250 T:127.3
			VMED 28		155.3400	Send All Aviation Costs to:
Blue Mountain Interagency Dispatch	AC Desk	541-963-7171	AIRGUARD		168.6250 TX 110.9	2021.greenridge.finance@firenet.gov

9. HELICOPTERS													
FAA N#	TY	MAKE/ MODEL	BASE	START	AVAIL	REMARKS	FAA N#	TY	MAKE/ MODEL	BASE	START	AVAIL	REMARKS
359EV	3	AS 350 B3	LWS	0800	0830	EU, Initial Attack, Bucket, Recon, Cargo							

INCIDENT RADIO COMMUNICATIONS PLAN (ICS 205)

Controlled Unclassified Information//Basic

1. Incident Name:		2. Date/Time Prepared:		3. Operational Period:	
GREEN RIDGE		Date: 09/08/2021 Time: 1741	Date/Time From: 09/09/2021 0630	THU	Date/Time To: 09/09/2021 2100 THU

4. Basic Radio Channel Use:										
Zone Group	Ch #	Function	Channel Name/Trunked Radio System Talkgroup	Assignment	RX Freq	RX Tone/NAC	TX Freq	TX Tone/NAC	Mode (A, D, or M)	Remarks
BR1/BR2	1	TACTICAL	TAC 1	DIV M & DIV S	168.0500N	151.4	168.0500N	151.4	A	
BR1/BR2	2	TACTICAL	TAC 2	DIV P	168.2000N	151.4	168.2000N	151.4	A	
BR1/BR2	3	TACTICAL	TAC 3	DIV G	168.6000N	151.4	168.6000N	151.4	A	
BR1/BR2	4	TACTICAL	TAC 4	DIV K & DIV W	166.7250N	151.4	166.7250N	151.4	A	
BR1/BR2	5	TACTICAL	UMF-TAC	IA TAC	168.2375N	131.8	168.2375N	131.8	A	
BR1/BR2	6	COMMAND	COTTNWD	ALL DIVS	173.7750N	131.8	164.8250N	127.3	A	18 MILES SE OF POMEROY
BR1/BR2	7	COMMAND	DIAMOND PK	ALL DIVS	173.7750N	131.8	164.8250N	151.4	A	20 MILES S OF POMEROY
BR1/BR2	8	COMMAND	OR BUTTE	ALL DIVS	173.7750N	131.8	164.8250N	167.9	A	15 MILES S OF POMEROY
BR1/BR2	9	COMMAND	ROBERTSON	ALL DIVS	173.7750N	131.8	164.8250N	123.0	A	NW OF POMEROY
BR1/BR2	10	COMMAND	SADDLE	ALL DIVS	173.7750N	131.8	164.8250N	146.2	A	29 MILES SE OF POMEROY
BR1/BR2	11	COMMAND	TALLOW FL	ALL DIVS	173.7750N	131.8	164.8250N	156.7	A	20 MILES S OF POMEROY
BR1/BR2	12	AIR TO GROUND	A/G 9	IA A/G	166.9125N	000.0	166.9125N	000.0	A	
BR1/BR2	13	AIR TO GROUND	A/G PRI	ALL DIVS	168.2750N	000.0	168.2750N	000.0	A	
BR1/BR2	14	AIR TO GROUND	A/G SEC	ALL DIVS	168.5250N	000.0	168.5250N	000.0	A	
BR1/BR2	15	AIR TO GROUND	VMED28	MEDEVAC	155.3400N	000.0	155.3400N	000.0	A	MEDEVAC
BR1/BR2	16	AIR GUARD	AIR GUARD	AIR GUARD	168.6250N	000.0	168.6250N	110.9	A	USE FOR AIRCRAFT EMERGENCY CONTACT

5. Special Instructions:	

6. Prepared By	
(Communications Unit Leader)	Name: BILL BOWMAN, LSC
Signature: _____	

ICS 205	
IAP Page	Date/Time: 09/08/2021 1741

INCIDENT RADIO COMMUNICATIONS PLAN (ICS 205)

Controlled Unclassified Information//Basic

1. Incident Name:		2. Date/Time Prepared:		3. Operational Period:	
GREEN RIDGE		Date: 09/08/2021	Time: 1741	Date/Time From: 09/09/2021 0630	Date/Time To: 09/09/2021 2100
GR090421 DPH: PRESS & HOLD # KEY TO CHECK VERSION KNG: LOOK AT ZONE LABEL DISPATCH CALL SIGN = "LA GRANDE" or "BLUE MOUNTAIN DISPATCH"					
6. Prepared By		Name: BILL BOWMAN, LSC		Signature:	
(Communications Unit Leader)		IAP Page		Date/Time: 09/08/2021 1741	
ICS 205					

Controlled Unclassified Information//Basic

FINAL

LOGISTICS Hours of Operation

ALL ORDERS approved with ICS-213 through Division Supervisor and sent to:
2021.greenridge.ordering@firenet.gov

ANTICIPATE NEEDS AND ORDER EARLY!

ICP MEALS: Pomeroy District Office @ ICP

BREAKFAST: 0600-0800

DINNER: 1800-2030

LUNCHESES: for Pickup at Reefer @ ICP

ROSE SPIKE MEALS

BREAKFAST: 0600

DINNER: 1930

LUNCHESES: for Pickup at Reefer at Rose Spike

SHOWER @ Rose Spike

OPEN: 0530-1200

OPEN: 1400-2200

Finance

- Personnel and Equipment Time is recommended to be conducted virtually on this incident, however staff will be at ICP in Pomeroy.
- Finance Documentation must be emailed to 2021.greenridge.finance@firenet.gov
- When emailing CTRs please include your name, resource order number, and the word TIME in the subject line of the email.
Example: *Bear, Smokey O-123 TIME*
- (for questions only, please do not text documentation to these numbers)
Tammy Russell: 281-806-1845 **Kristen Munday 541-207-8450**
- Please remember that ALL CTRs and Shift Tickets must be signed by your incident supervisors
- Paper copies may submitted and collected at SPIKE and ICP
- If you *would like to send a photo of your CTR from the paper copy* in your CTR book be sure to double check that it is readable before submitting. Sometimes we get them blurry, folded, upside down or in a weird angle and we can't read it. If given the option of attachment size don't select small as this makes it tiny and unreadable.
- If you have any trouble or issues using the E-CTR's please feel free to reach out to us. We can provide you with alternate formats.

QR code to CTR and Shift Tickets.



Tip: remember to select download (three little dots at the top if you have an iPhone) and if you use the free Adobe Acrobat Reader DC for PDF app the form will be fillable. 😊
App icon looks like this.

(if your IAP is in black and white look for red adobe app)



Today or in the past 24 hours, have you had any of the following symptoms¹?

Symptom
Cough more than expected?
Shortness of breath or difficulty breathing?
Fever? Chills?
Muscle pain, outside your normal for firefighting?
Sore throat?
New loss of taste or smell?
Fatigue, outside your normal for firefighting?
Headache, outside your normal for firefighting?
Congestion or runny nose, outside your normal for firefighting?
Nausea or vomiting
Diarrhea
<i>* Take temperature with no-touch thermometer, if available *</i>

Instructions for Screening

Item	What to Do
If resource has a cough that is more than expected, shortness of breath or difficulty breathing, or any other symptoms listed.	DO NOT MOBILIZE
At Entries: Consider adequate number of personnel needed for screening. Although medical personnel are ideal, screeners do not have to be medically trained. If resource has cough, shortness of breath or difficulty breathing, or any other listed symptoms including fever (over 100.4) at entry.	DO NOT ANNOUNCE Ask individual to step aside and follow the steps below.

Steps to follow
Escort symptomatic individual to isolation area.
Isolation support personnel should begin documentation.
Have symptomatic individual contact Supervisor for further direction.
Notify public health officials.
Have individual transported as appropriate.
Protect and secure any collected Personal Identifiable Information (PII) or Personal Health Information (PHI).

¹ Symptoms of Coronavirus
<https://www.cdc.gov/coronavirus/2019-ncov/symptoms-testing/symptoms.html>

CORONAVIRUS SAFETY

LIMIT THE SPREAD OF GERMS AND PREVENT INFECTION

Recommends the following steps to help prevent the spread of germs during this situation:

- Practice social distancing by keeping about six feet from others if you must go out in public.
- Wash your hands often with soap and water for at least 20 seconds, especially after being in a public place, or after blowing your nose, coughing or sneezing. If soap and water are not readily available, use a hand sanitizer with at least 60% alcohol.
- Avoid touching your eyes, nose or mouth with unwashed hands.
- Avoid close contact with people who are sick.
- Cover your nose and mouth with a tissue when coughing or sneezing; throw used tissues in the trash. If a tissue isn't available, cough or sneeze into your elbow or sleeve, not your hands.
- Clean and disinfect frequently touched surfaces daily.
- If surfaces are dirty, clean them - use detergent or soap and water prior to disinfection. Full information on how to disinfect found [here](#).
- You should wear a facemask when you are around other people (e.g., sharing a room or vehicle).

According to the CDC, COVID-19 symptoms include fever, shortness of breath and a cough. Symptoms may appear 2-14 days after exposure. Contact Medical Unit Leader for medical advice if you think you have been exposed to COVID-19 and develop symptoms.

DEMOB PROCESS

Instructions To Resources for the DEMOB Process.

We are limiting direct contact where possible including within the DEMOB process. Any person to person interaction shall be outside. **DEMOB STATION at ICP: Pomeroy District Office**

Division Supervisors will direct resources to ICP **per attached DMOB schedule (SEE BELOW)**, with **Module leaders ONLY coming up to personnel at stations on the ICP/camp map.**

DEMOB steps for all resources (must be done in order):

IF FLIGHT IS NEEDED, CONTACT DEMOB THREE DAYS PRIOR!!

Please come to ICP: Pomeroy District Office at the scheduled time below.

1. **COME to DMOB/ FINANCE (see signs)**, knock or call and staff member will meet you outside; or call Planning Unit to get *check out sheet*. 979-213-3453/ 936-219-9814/ 404-425-0397
2. **Call/ (or Come by) Finance : Tammy (281) 806-1845 or Kristen (541)-207-8450** to finalize time. CTR's and Equipment Tickets should be emailed prior to FINANCE at 2021.greenridge.finance@firenet.gov If hard copies of time are needed please communicate that need to finance also.
3. **TURN IN any RADIOS or Supplies, at Logistics (See Signs) if no staff there; Call: Randy @ 423-430-3991**
***Contract resources** will checkout with **Logistics for** final contract inspection which is located **at ICP: Pomeroy (Ground Support Sign)**. Pull up front to ground support, if no staff there; **Call: Randy @ 423-430-3991**
4. **Come back to the Demob Unit** with your final departure and arrival time or call. Do not leave until approved by DEMOB to depart. 979-213-3453/ 936-219-9814/ 404-425-0397

DEMOB Schedule

Thursday, 9 September 2021

E-334, ENG6 Scholl Fire & Fuels Management

Friday, 10 September 2021

E-331, ENG6 K&L Farms Fire LLC *Pending Extension*

E-332, ENG6 A-Team Wildfire

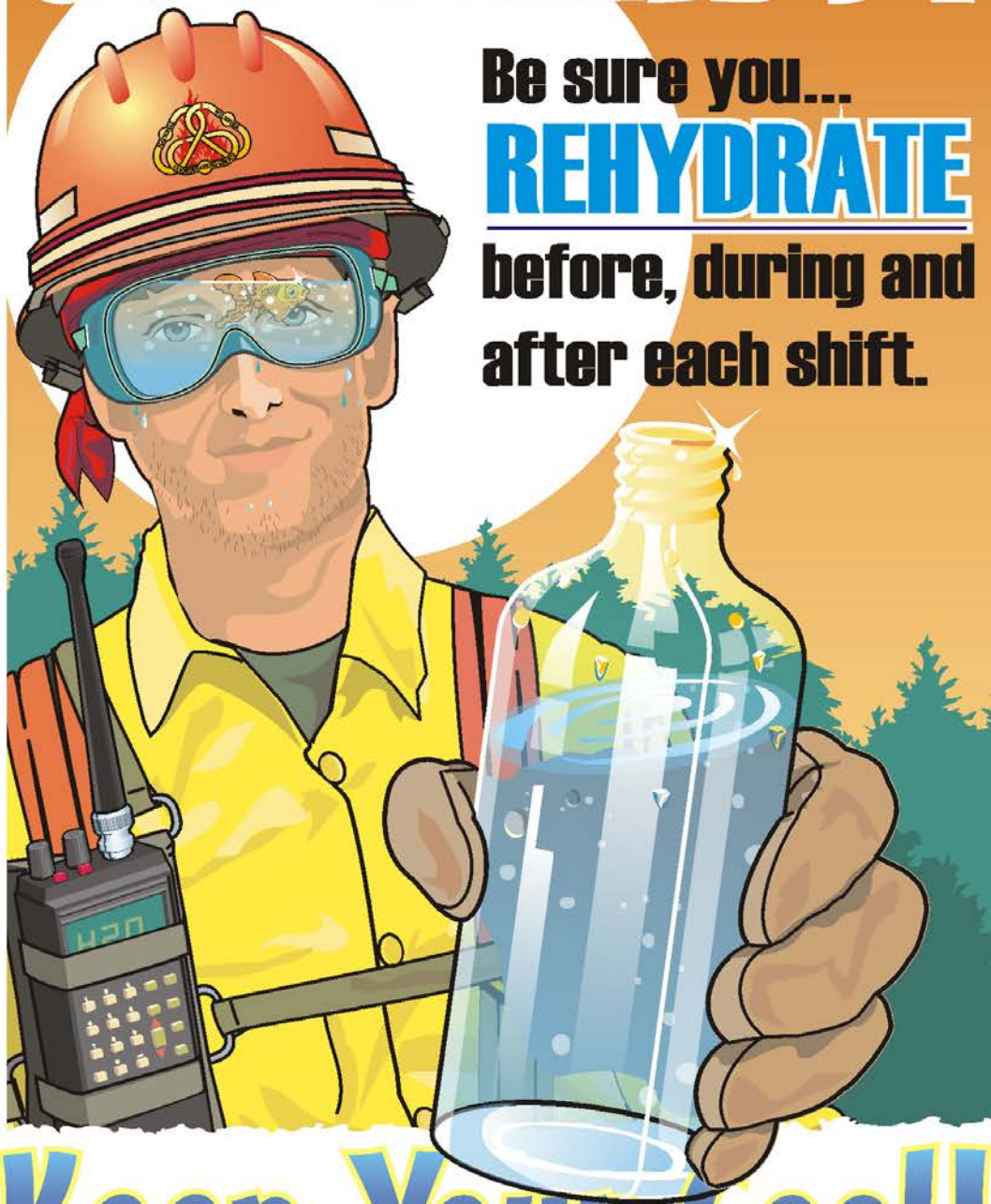
E-333, ENG6 A-Team Wildfire *Pending Extension*

Saturday, 11 September 2021

E-284, ENG6 Eagle Cap Contracting

E-285, ENG4 Ice Crescent

GOT FLUIDS?



Be sure you...
REHYDRATE
before, during and
after each shift.

Keep Your Cool!

With a mix of water & electrolyte/carbo sports drink.



Safety & Health Working Team

www.nwccg.gov/teams/shwt/index2.htm



Safety Message

INCIDENT:

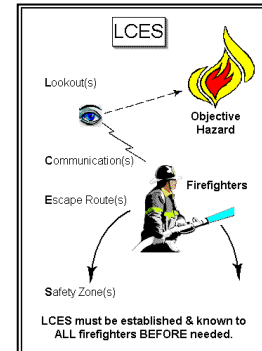
Green Ridge

DATE:09/09/2021

**OPERATIONAL PERIOD:
0630-2100**

Establish, maintain, and monitor

LCES



OVERVIEW:

Known hazards:

COVID

Driving (mixed traffic including utility trucks and heavy equipment, varying road conditions)

Environmental (weather, topography)

Snags (dead and damaged trees, hanging limbs, lodged trees)

Debris

Foot Travel (climbing over brush, fallen trees, steep terrain)

Health (fatigue, warm weather, dehydration)

Electrical hazards (powerlines)

Gusty/erratic winds,

Chainsaw work (technical felling and bucking of trees under tension)

Heavy lifting, eye hazards

Heavy equipment

Structures

Aviation operations

General safety

Risk of incident within incident (IWI)

Public safety

Hazards associated with resource assessments

Safety Officers: Gray Team Sam McFarland (580-380-9680) ICP

Gray Team Hank Mckinley(205-393-01880) ICP

DIV Mike,Papa-Aaron Grey (918-470-4296) Rose Spike

DIV Kilo, Golf- Rich Harnden (541-480-0743) Dayton

DIV Sierra- Stacy Lovell (T) (918-448-7055) ICP

MEDICAL PLAN (ICS 206 WF)

Incident/Project Name	Operational Period
Green Ridge Fire	Date/Time 09-08-2021 06:30 to 2100

Ambulance Services

Name	Complete Address	Phone & EMS Frequency	Advanced Life Support (ALS)	
			Yes	No
Lewiston Fire Department	1245 Idaho Street, Lewiston ID	Blue Mtn Disp.: 541-963-7171	X	
Columbia County Fire District #3	111 Patit Road, Dayton, WA.	911		X
Garfield County Fire District #1	949 Main St., Pomeroy, WA	911		X

Air Ambulance Services

Name	Phone (ID is LeGrande via Radio)	Type of Aircraft & Capability
Life Flight, Lewiston, ID	Blue Mtn. Disp.: 541-963-7171	Rotor
Life Flight, Walla Walla, WA	Blue Mtn. Disp.: 541-963-7171	Rotor

Hospitals

Name Complete Address	GPS Datum – WGS 84 DD° MM.MMM' N – Lat DD° MM.MMM' W – Long		Travel Time from ICP		Phone	Helipad		Level of Care Facility
	Lat	Long	Air	Ground		Yes	No	
Legacy Emanuel Medical Center 2801 N. Gantenbein Ave. Portland, OR 97227	Lat	45 32.666	2.5 hrs	5 hrs	(503) 494-7333	X		Level 1 Burn Unit
	Long	122 40.283						
Sacred Heart Medical Center 101 W 8 th Avenue Spokane, WA 99204	Lat	47 38.933	30 m	2 hrs	(509) 474-3342	X		Level 2
	Long	117 24.766						
St. Joseph Regional Medical Center 415 6 th Street Lewiston, ID 83501	Lat	46 25.000	20 m	60 m	(208) 799-5799	X		Level 3
	Long	117 1.433						
St. Mary Medical Center 401 West Poplar Street Walla Walla, WA 99362	Lat	46 3.666	20 m	60 m	(509) 897-2500	X		Level 3
	Long	118 20.666						
Dayton General Hospital 1012 S 3 rd Street Dayton, WA	Lat	46 18.4302	15 m	45M	(509) 382-2531	X		Level 4
	Long	117 58.12						
Garfield County Memorial Hospital 66 6 th St. Pomeroy, WA			X	10	(509) 843-1591 Ex. 127	X		Level 5

Division Branch Group	Area Location Capability	
Rose Spike	EMS Responders	Elaine Fisher MEDL EMP 407-453-0760
	Equipment Available	BLS
Incident Ambulance	EMS Responders & Capability	Olympic Ambulance
	Equipment Available on scene	BLS Equipment

DIV K	EMS Responders & Capability	Libby Schroyer EMPF 419-560-5570 Tom High, EMTF 239-450-5434		
	Equipment Available on scene	ALS Equipment		
	Medical Emergency Channel	Command/ Robertson repeater		
	TRANSPORT TIMES FROM DIVISION TO CLOSEST HOSPITAL			
	Air:	40 minutes transport time from Division to Level 2 Hospital		
	Ground:	100 minutes Transport Time from Division to Level 4 Hospital		
	Approved Heli Spot	H-1	H-8	H-54
	Lat	46 ° 07.071	46 06.609	46 06.720
	Long	117 ° 45.368	117 47.004	117 45.071

MEDICAL PLAN (ICS 206 WF)

DIV M	EMS Responders & Capability	Olympic Ambulance 7 EMTF Josh Bolton 360-670-3542 EMTF Matt Elliott 509-903-3018				
	Equipment Available on scene	BLS equipment				
	Medical Emergency Channel	Command/ Robertson repeater				
	TRANSPORT TIMES FROM DIVISION TO CLOSEST HOSPITAL					
	Air:	30 minutes Transport Time from Division to Level 2 Hospital				
	Ground:	30 minutes Transport Time from Division to Level 5 Hospital				
	Approved Heli Spot	H-48	H-33	H-36	H-38	H-71
	Lat	46 16.428	46 13.167	46 13.240	46 12.600	46 12.163
	Long	117 33.408	117 40.882	117 39.351	117 37.041	117 34.548
DIV P	EMS Responders & Capability	Ashley Johnson, EMPF 520-260-9721				
	Equipment Available on scene	ALS Equipment				
	Medical Emergency Channel	Command/ Robertson repeater				
	Approximate Response Times from Base Camp to Division	100 Minutes				
	TRANSPORT TIMES FROM DIVISION TO CLOSEST HOSPITAL					
	Air:	30 minutes Transport Time from Division to Level 2 Hospital				
	Ground:	100 minutes Transport Time from Division to Level 5 Hospital				
	Approved Heli Spot	H-10	H-13	H-14	H-16	H-19
	Lat	46 07.929	46 06.978	46 00.862	46 08.245	46 09.213
Long	117 24.472	117 39.036	117 31.845	117 29.567	117 30.913	
DIV G	EMS Responders & Capability	Mitch Upton EMTF 406-599-0931				
	Equipment Available on scene	ALS Equipment				
	Medical Emergency Channel	Command/ Robertson repeater				
	TRANSPORT TIMES FROM DIVISION TO CLOSEST HOSPITAL					
	Air:	40 minutes transport time from Division to Level 2 Hospital				
	Ground:	100 minutes Transport Time from Division to Level 4 Hospital				
	Approved Heli Spot	H-25	H-26	H-32		
	Lat	46 09.108	46 10.009	46 12.372		
	Long	117 46.023	117 45.667	117 42.479		
DIV S	EMS Responders & Capability					
	Equipment Available on scene					
	Medical Emergency Channel	Command/ Robertson repeater				
	TRANSPORT TIMES FROM DIVISION TO CLOSEST HOSPITAL					
	Air:	40 minutes transport time from Division to Level 2 Hospital				
	Ground:	100 minutes Transport Time from Division to Level 4 Hospital				
	Approved Heli Spot	H-3	H-18	H-22	H-31	
	Lat	46 ° 03.899	46 02.183	46 01.678	45 02.727	
	Long	117 ° 20.012	117 25.558	117 22.036	117 22.418	

Prepared by (Medical Unit Leader)	Date/Time	Approved by (Safety Officer)	Date/Time
Elaine A. Fisher MEDL	09-07-2021		
<p>In case of an urgent medical emergency (Yellow or Red), establish an IC for the Incident Within an Incident (IWI) and follow your Medical Incident Report located on the back of the IAP. Contact Blue Mountain Dispatch through Robertson Repeater on Command.</p> <p>DAILY: Establish your PACE (Primary, Alternative, Contingency, Emergency) model for medical emergency extraction.</p>			

MEDICAL PLAN (ICS 206 WF)

Controlled Unclassified Information//Basic

Medical Incident Report

FOR A NON-EMERGENCY INCIDENT, WORK THROUGH CHAIN OF COMMAND TO REPORT AND TRANSPORT INJURED PERSONNEL AS NECESSARY.

FOR A MEDICAL EMERGENCY: IDENTIFY ON SCENE INCIDENT COMMANDER BY NAME AND POSITION AND ANNOUNCE "MEDICAL EMERGENCY" TO INITIATE RESPONSE FROM IMT COMMUNICATIONS/DISPATCH.

Use the following items to communicate situation to communications/dispatch.

1. CONTACT COMMUNICATIONS / DISPATCH (**Verify correct frequency prior to starting report**)

Ex: "Communications, Div. Alpha. Stand-by for Emergency Traffic."

2. INCIDENT STATUS: *Provide incident summary (including number of patients) and command structure.*

Ex: "Communications, I have a Red priority patient, unconscious, struck by a falling tree. Requesting air ambulance to Forest Road 1 at (Lat./Long.) This will be the Trout Meadow Medical, IC is TFLD Jones. EMT Smith is providing medical care."

Severity of Emergency / Transport Priority	<input type="checkbox"/> RED / PRIORITY 1 Life or limb threatening injury or illness. Evacuation need is IMMEDIATE <i>Ex: Unconscious, difficulty breathing, bleeding severely, 2° – 3° burns more than 4 palm sizes, heat stroke, disoriented.</i> <input type="checkbox"/> YELLOW / PRIORITY 2 Serious Injury or illness. Evacuation may be DELAYED if necessary. <i>Ex: Significant trauma, unable to walk, 2° – 3° burns not more than 1-3 palm sizes.</i> <input type="checkbox"/> GREEN / PRIORITY 3 Minor Injury or illness. Non-Emergency transport <i>Ex: Sprains, strains, minor heat-related illness.</i>	
Nature of Injury or Illness & Mechanism of Injury		<i>Brief Summary of Injury or Illness (Ex: Unconscious, Struck by Falling Tree)</i>
Transport Request		<i>Air Ambulance / Short Haul/Hoist Ground Ambulance / Other</i>
Patient Location		<i>Descriptive Location & Lat. / Long. (WGS84)</i>
Incident Name		<i>Geographic Name + "Medical" (Ex: Trout Meadow Medical)</i>
On-Scene Incident Commander		<i>Name of on-scene IC of Incident within an Incident (Ex: TFLD Jones)</i>
Patient Care		<i>Name of Care Provider (Ex: EMT Smith)</i>

3. INITIAL PATIENT ASSESSMENT: *Complete this section for each patient as applicable (start with the most severe patient)*

Patient Assessment: See IRPG page 106

Treatment:

4. TRANSPORT PLAN:

Evacuation Location (if different): *(Descriptive Location (drop point, intersection, etc.) or Lat. / Long.)* Patient's ETA to Evacuation Location:

Helispot / Extraction Site Size and Hazards:

5. ADDITIONAL RESOURCES / EQUIPMENT NEEDS:

Example: Paramedic/EMT, Crews, Immobilization Devices, AED, Oxygen, Trauma Bag, IV/Fluid(s), Splints, Rope rescue, Wheeled litter, HAZMAT, Extrication

6. COMMUNICATIONS: Identify State Air/Ground EMS Frequencies and Hospital Contacts as applicable

Function	Channel Name/Number	Receive (RX)	Tone/NAC *	Transmit (TX)	Tone/NAC *
COMMAND					
AIR-TO-GRND					
TACTICAL					

7. CONTINGENCY: **Considerations:** *If primary options fail, what actions can be implemented in conjunction with primary evacuation method? Be thinking ahead.*

8. ADDITIONAL INFORMATION: *Updates/Changes, etc.*

REMEMBER: Confirm ETA's of resources ordered. Act according to your level of training. Be Alert. Keep Calm. Think Clearly. Act Decisively.

