

Lick Creek-Green Ridge Fires

OR-UMF-000658 / OR-UMF-000659

P6N5AV (0614)

221-LSL (WA-DNR)

Send all TIME to 2021.greenridge.finance@firenet.gov

Read the finance message on how to submit electronic CTRs/shift tickets

Friday, September 03, 2021- Day Shift

Operational Period 0630 -2100

ONLINE CHECK-IN FORM
SCAN THIS QR CODE



Or go to <https://bit.ly/2Rr545v>

FIRST QUESTION: SELECT NORTHWEST GACC
THEN CHOOSE INCIDENT FROM YOUR RESOURCE ORDER:

OR-UMF-000659 – Green Ridge Fire

Check-in Date Is Date you **ARRIVED** on Incident



Notes

SCAN THIS QR CODE TO ACCESS IAP
and MAPS


Green Ridge Maps



INCIDENT OBJECTIVES (ICS 202)

1. Incident Name:		2. Operational Period: DAY SHIFT	
GREEN RIDGE / LICK CREEK		Date/Time From: 09/03/2021 0630 FRI	Date/Time To: 09/03/2021 2100 FRI
3. Objective(s):			
<ul style="list-style-type: none"> • Provide for the safety of firefighters and the public through the utilization of strategic and deliberate risk assessment processes. Ensure incident within an incident (IWI) protocols are established. • Develop and implement strategies and tactics with the highest probability of success to protect identified values at risk. • Maintain and enhance relationships through timely communication, actively engaging the Agency Administrators, the public, and stakeholders. • Treat each other with dignity and respect and act in a professional manner on the fire and in the community. • Coordinate with the READs to ensure natural and historical values are identified and protected. • Assist with initial attack (IA) as requested, when it will not impede meeting of incident objectives. • Manage the incident following established COVID-19 mitigation guidelines limiting spread of infectious diseases. 			
4. Operational Period Command Emphasis:			
General Situational Awareness:			
SEE ATTACHED SAFETY MESSAGE			
5. Site Safety Plan Required? Yes <input type="checkbox"/> No <input checked="" type="checkbox"/>			
Approved Site Safety Plan(s) Located			
6. Incident Action Plan (the items checked below are included in this Incident Action Plan):			
<input checked="" type="checkbox"/> ICS 202	<input type="checkbox"/> ICS 207	Other Attachments:	
<input checked="" type="checkbox"/> ICS 203	<input type="checkbox"/> ICS 208	<input checked="" type="checkbox"/> SAFETY MESSAGE	
<input checked="" type="checkbox"/> ICS 204	<input checked="" type="checkbox"/> ICS 220	<input checked="" type="checkbox"/> HUMAN RESOURCE MESSAGE	
<input checked="" type="checkbox"/> ICS 205	<input type="checkbox"/> Map/Chart	<input checked="" type="checkbox"/> FIRE BEHAVIOR FORECAST	
<input type="checkbox"/> ICS 205A	<input checked="" type="checkbox"/> Weather Forecast/Tides/Currents	<input checked="" type="checkbox"/> UNIT LOG	
<input checked="" type="checkbox"/> ICS 206			
7. Prepared by: JIM STONE	Position/Title: PSC2	Signature: 	
8. Approved by Incident Commander:	Name: K. STOCK	Signature: 	
ICS 202	IAP Page	Date/Time: 09/02/2021 1930	

ORGANIZATION ASSIGNMENT LIST (ICS 203)

1. Incident Name:		2. Operational Period: DAY SHIFT	
GREEN RIDGE / LICK CREEK		Date/Time From: 09/03/2021 0630	Date/Time To: 09/03/2021 2100 FRI
3. Incident Commander(s) and Command Staff:		7. Operations Section:	
IC/UC	KEVIN STOCK	DAY OPS SECTION CHIEF	
SAFETY OFFICER	DAN RIDENOUR; RENEE LAMOREAUX KARRIE STEVENS, RICH HARNDEN	NIGHT OPS SECTION CHIEF	
INFORMATION OFFICER	PAM SICHTING, LIZ SHEPARD	PLANNING OPS	TIM PRATT JOE COCHRAN (T)
LIAISON OFFICER	STEPHEN BOWEN	OPS SECTION CHIEF	
4. Agency/Organization Representative(s):		DEPUTY OPS SECTION CHIEF	
Agency/Organization	Name	STAGING AREA	
USFS AADM	DOUG MCKAY	Branch I	
USFS AREP	SUSAN PIPER	BRANCH DIRECTOR	MARK RAPP
WA DNR	TOM SCHOENFELDER	DEPUTY	
BLUE MTN FIRE 1	CHAD SUNFORD	DIVISION/GROUP	K KEN HIGLE DARREN KASPER (T)
ASOTIN CO FIRE DIST 1	NOEL HARDIN	DIVISION/GROUP	M / LICK JEREMY GOTTFRIED KC WHITEHOUSE (T)
COLUMBIA CO FIRE 3	JEROMY PHINNEY	DIVISION/GROUP	
GARFIELD CO FIRE DIST 1	JAMES CLEVELAND	Branch II	
WFS	DEVIN MCCOSH	BRANCH DIRECTOR	ROD BONACKER MEL DURRANT (T)
WDFW - LEO	PAUL MOSMAN	DEPUTY	
USFS COVID LIAISON	PEARL COWEN	DIVISION/GROUP	P / S IAN GARDNER TED ADAMS (T)
USFS LEAD READ	WILL MARQUARDT	DIVISION/GROUP	W UNSTAFFED
5. Planning Section:		7b. Air Operations Branch:	
CHIEF	JIM STONE	AIR OPS BRANCH DIRECTOR	
RESOURCES UNIT	LILLIAN CROSS; CHRIS RYAN	AIR ATTACK SUPERVISOR	
SITUATION UNIT	DALE PUTMAN	AIR SUPPORT SUPERVISOR	KEVIN KOZAK
DEMOBILIZATION UNIT	FRANK DAVIS	HELICOPTER COORDINATOR	
FIRE BEHAVIOR	SCOTT MACDONALD	AIR TANKER COORDINATOR	
HUMAN RESOURCE	STEW SOUDERS	8. Finance/Administration Section:	
TRAINING SPECIALIST	HANK FALCON (T)	CHIEF	SAVANHA BECHDOLT
GIS SPECIALIST	RACHEL ARMSTRONG	DEPUTY	
ITSS	ANDREA CARPENTER PAUL DZIALOWY	TIME UNIT	CONNIE MORT (V)
IMET		PROCUREMENT UNIT	
6. Logistics Section:		COMPENSATION UNIT	MICHAEL KELLY
CHIEF	VICKI RAMMING; MAXINE KLINE (T)	COST UNIT	FRANK JEZIERSKI
SUPPLY UNIT	MARVIN LANG		
FACILITIES UNIT	ROB RAWLINGS, A. TANKERSLEY (T)		
GROUND SUPPORT UNIT	ALEX KEMNITZ		
COMMUNICATIONS UNIT	MARC KASCHMITTER		
MEDICAL UNIT	ZEB WATTS		
SECURITY UNIT	JIM MURRAY		
FOOD UNIT	LAURA MILLER		
9. Prepared By:	Name: CHRIS RYAN / LIL CROSS	Position/Title: RESL	Signature:
ICS 203	IAP Page	Date/Time: 09/02/2021 1930	



Lick Creek / Green Ridge Weather Forecast



FORECAST NO: 54
FORECAST FOR: Friday Operational Period
SHIFT DATE: 9/3/2021
DATE AND TIME ISSUED: 9/2/2021 at 1900 PDT

NAME OF FIRE: Lick Creek/Green Ridge
UNIT: OR-UMF
SIGNED: Wm. Scott MacDonald - FBAN
 541-806-2483

...High Pressure Builds in with Warming and Drying...

WEATHER DISCUSSION: High pressure will continue to build into the area today with no change to the dry pattern expected. Afternoon min relative humidity will decrease and begin to dry out as temperatures increase each day heading into the weekend. Winds will switch to a north-northwest predominant direction as the high nudges into northwestern WA. Winds will then begin to decrease through Friday afternoon. Temperatures will then return to above normal heading into the weekend. Increased warming and winds returning on Saturday as the high shifts east, will result in elevated fire weather conditions for afternoon min RH on Friday and into Saturday. By the beginning of next week, the pattern points to the high becoming a more blocking feature over SE Washington keeping temperatures up and min RH in the afternoon just above elevated fire weather conditions. This will slow an approaching cold front on Monday and Tuesday causing it to stall over central WA, keeping cooler air at bay and a reprieve to afternoon relative humidity.

TODAY:

WEATHER: Mostly sunny with smoke and haze.

MAXIMUM TEMPERATURE: 64-70° above 5000 feet. 76-81° valley bottoms.

MINIMUM RELATIVE HUMIDITY: 20-25% above 5000 feet. 15-20% valley bottoms.

20-FOOT RIDGETOP WINDS: Winds shifting to north-northwest at 4 to 6 mph with gusts to 14 mph in the afternoon.

GREEN RIDGE CREEKS: Light and variable becoming strong upslope/upcanyon.

INVERSION/STABILITY: Low level inversion will lift around 1000.

CHANCE OF WETTING RAIN (≥ 0.10"): 0%. HAINES INDEX: 3 (very Low) LAL: 1

TONIGHT:

WEATHER: Mostly clear. Smoke and haze in the morning.

MINIMUM TEMPERATURE: 46-49° above 5000 feet. 52-55° valley bottoms.

MAXIMUM RELATIVE HUMIDITY: 39-44% above 5000 feet. 36-42% valley bottoms.

20-FOOT RIDGETOP WINDS: Winds S/SW at 3-5 mph gusting 8-10 mph at times.

GREEN RIDGE CREEKS: Downslope/downcanyon winds 3-6 mph.

INVERSION/STABILITY: moderate surface inversion.

CHANCE OF WETTING RAIN (≥ 0.10"): 0%

SATURDAY:

WEATHER: Mostly sunny with smoke and haze.

MAXIMUM TEMPERATURE: 68-73° above 5000 feet. 76-83° valley bottoms.

MINIMUM RELATIVE HUMIDITY: 22-26% above 5000 feet. 16-21% valley bottoms.

20-FOOT RIDGETOP WINDS: Winds shifting W/SW at 7 to 10 mph with gusts to 15-22 mph in the afternoon.

GREEN RIDGE CREEKS: Light and variable becoming strong upslope/upcanyon.

INVERSION/STABILITY: Low level inversion will lift around 0900.

CHANCE OF WETTING RAIN (≥ 0.10"): 0%. HAINES INDEX: 3 (Very Low) LAL: 1

Observations from the field are valuable!

Email any obs to william.macdonald@usda.gov or text them to 541-806-2483.

FIRE BEHAVIOR FORECAST

FORECAST NUMBER: 39	TYPE OF FIRE: Wildland Fire
FIRE NAME: Lick Creek & Green Ridge	OPERATIONAL PERIOD: 0630-2100 09/03/21
DATE ISSUED: 09/02/21	TIME ISSUED: 1900
UNIT: Umatilla NF OR-UMF-000658 & 000659	SIGNED: <i>Wm. Scott MacDonald</i> , FBAN william.macdonald@usda.gov 541-806-2483

INPUTS

WEATHER SUMMARY – See attached Fire Weather Forecast; **Temps rising, RH dropping, still breezy.**

Fuel: Fuels in the fire area are primarily composed of Timber w/Understory (Mixed Conifers with litter and shrubs), Timber with Litter (Conifers with dead/down/litter), and Grass with Shrubs (perennial grasses w/brush). Fuels are generally discontinuous - broken up by rock outcrops, areas of grass and changes in aspect. ERC values are starting to rise (slowly) as fuels dry out, moving towards **90th percentile weather.**

1000 hr. fuels = 7%-8%, Eastern Washington & the Idaho panhandle are in Extreme to Exceptional Drought. The drying trend will continue to reduce the effects of recent precipitation, along with lower RH recovery.

Topography: Area topography for both fires includes steep slopes with multiple deep drainages. Elevations range from 3,300 to over 6,200 feet. Be aware of situations where topography, wind, and fuels align.

OUTPUTS

FIRE BEHAVIOR

General: Burn period not as long as we move into September, as days become shorter. The fire environment will stay moderated – the higher elevations with open fire perimeter are still relatively cool; drying trend in weather will allow fuels to more readily combust. Sheltered fuels can still be dry enough to burn with limited torching. **Spotting distances can be up to 1000 feet, but generally less than 500 feet,** unless spotting occurs from ridgelines. Fine dead fuel moistures continue to be low, with temps rising over the next few days, RH will be down slightly, **raising POI about 10%;** light winds will keep ROS/FL limited.

Green Ridge Fire - All Divisions: The southern flank has large areas of open line that have been mostly checked up on Misery Ridge, roads, riparian areas, discontinuous fuels, and the burn scars from 2015. Likely to see increased smoke production and areas of moderate fire activity along the open southern flank, where fuels are available, and wind/slope align. Interior smokes will continue to consume fuel and involve islands or pockets of available fuel. Torching and spotting likely when wind/slope/fuels align.

Fuel Type	Head Fire		Crown Fire	
Grass-Shrub (GS2)	FL: 1 - 3 feet	ROS: 2 - 11 Ch./hr.	FL: 20 - 50 feet	ROS:14 - 35 Ch/Hr.
Timber (TL8)	FL: 2 - 8 feet	ROS: 3 - 16 Ch./hr.		
Timber (TU5)	FL: 3 - 15 feet	ROS: 4 - 20 Ch./hr.	Crown fire estimated across both timber fuels	

Probability of Ignition for most areas is **55%-65%** (higher temps/lower FDFM); ROS / FL table is **worse case;** lower slope percent, less wind, discontinuous fuels, will reduce these values significantly.

Lick Creek Fire - All Divisions: No change. Be alert for threats to the control line; spots from interior islands or areas of heat along control lines, with wind/slope alignment. Most smoke is interior of control lines.


IA within the TFR: Live & 1000 hour fuels will still support combustion. Fine fuels will dry when exposed to sunny & breezy conditions, becoming available to burn; rapid ROS when wind/slope/fuels are aligned.

AIR OPERATIONS


Limited to no impacts on aviation operations with good ventilation over the fire at this time; slight inversion until about 1000.

SAFETY – Ensure escape routes are clear, viable, and safe to use, prior to engaging in suppression activities. **Base all actions on current and expected fire behaviors.**


Division/Group Assignment List (ICS 204 WF)
Controlled Unclassified Information//Basic

1. Incident Name:			3.			
GREEN RIDGE / LICK CREEK			Branch:		Division/Group	
2. Operational Period: DAY SHIFT			I		K	
Date/Time From: 09/03/2021 0630 FRI	Date/Time To: 09/03/2021 2100 FRI					
4. Operations Personnel						
BRANCH DIRECTOR MARK RAPP		DIVISION/GROUP SUPERVISOR KEN HIGLE DARREN KASPER (T)				
PLANNING OPERATIONS TIM PRATT; JOE COCHRAN (T)		AIR ATTACK SUPERVISOR				
5. Resources Assigned this Period						
Strike Team / Task Force / Resource Designator	LWD	Leader	Number Persons	Drop Off PT./Time	Pick Up PT./Time	
O-723 WFM2 WARM SPRINGS -WF MODULE	09/13	JOEL THOMPSON	10	DAYTON/0630	DAYTON/2100	
E-127 ENG4 HI COUNTRY (R&R 9/05&06)	09/20	BRIAN BURNETTE	3	DAYTON/0630	DAYTON/2100	
E-347 ENG4 A-TEAM WILDFIRE INC	09/16	NEIL WILLIAMS	3	DAYTON/0630	DAYTON/2100	
E-333 ENG6 A-TEAM WILDFIRE CONTRACT	09/10	SCHIN HAAKENSON	3	DAYTON/0630	DAYTON/2100	
E-2 WTT2 CHRISTMAN TRUCKING GR	09/05	CALVIN CHRISTMAN	1	DAYTON/0630	DAYTON/2100	
E-299 WTS2 VEGETATION SOLUTIONS	09/03	ADAM COLE	2	DAYTON/0630	DAYTON/2100	
E-93 DOZ2 ALPINE FOREST GR (R&R 9/03&04)	09/18	RUSTY BRIGGS	2	DAYTON/0630	DAYTON/2100	
O-581 EMTF BRODY BOHRER	09/05		1	DAYTON/0630	DAYTON/2100	
O-604.41 EMTF LISA PONCELET	09/07		1	DAYTON/0630	DAYTON/2100	
6. Control Operations/Work Assignments:						
<p>Provide point protection for structures within the division. Continue to improve where needed on 46 Road north of Godman Staging to DP-220 Div. M break. Patrol and mop-up from DP-220 to Godman Staging and Godman Staging to DP-260. EXCA Todd Haley (E-344) and HEQB Skyler Neugebauer (O-570) [Heavy Equipment Group] will work with Division K-checking in with Division Supervisor.</p>						
7. Special Instructions:						
<p>SOFR Rich Harnden (O-604.5) will rove Division K, checking in with Division Supervisor. Operations will identify closest resources while DIVS identifies specific resources to respond to IA within TFR. Please ensure 3/32" fish screens are used at all draft sites in Panjab Creek, Touchet and Tucannon Rivers.</p>						
8. Division/Group Communication Summary						
Function	Channel	RX Frequency N/W	RX Tone/NAC	TX Frequency N/W	TX Tone/NAC	Mode
TACTICAL	4	166.7250N	151.4	166.7250N	151.4	A
COMMAND	7	170.0000N	151.4	166.6750N	151.4	A
COMMAND	8	170.6875N	151.4	166.5750N	151.4	A
COMMAND	9	170.4250N	151.4	168.0750N	151.4	A
AIR TO GROUND	13	168.2750N	000.0	168.2750N	000.0	A
AIR TO GROUND	14	168.5250N	000.0	168.5250N	000.0	A
AIR GUARD	16	168.6250N	000.0	168.6250N	110.9	A
9. Prepared By (Resource Unit Leader)		Approved By (Planning Section Chief)		Date	Time	
LIL CROSS / CHRIS RYAN		JIM STONE 		09/02/2021	1938	


Division/Group Assignment List (ICS 204 WF)
Controlled Unclassified Information//Basic

1. Incident Name:			3.			
GREEN RIDGE / LICK CREEK			Branch:		Division/Group	
2. Operational Period: DAY SHIFT			I		M / LICK	
Date/Time From: 09/03/2021 0630 FRI	Date/Time To: 09/03/2021 2100 FRI					
4. Operations Personnel						
BRANCH DIRECTOR MARK RAPP		DIVISION/GROUP SUPERVISOR JEREMY GOTTFRIED KC WHITEHOUSE (T)				
PLANNING OPERATIONS TIM PRATT; JOE COCHRAN (T)		AIR ATTACK SUPERVISOR				
5. Resources Assigned this Period						
Strike Team / Task Force / Resource Designator		LWD	Leader	Number Persons	Drop Off PT./Time	Pick Up PT./Time
O-696 TFLD SHAUN MULLINS		09/05		1	ROSE SPIKE/0630	ROSE SPIKE/2100
O-697 TFLD JUSTIN BOTEFUHR (T)		09/05		1	ROSE SPIKE/0630	ROSE SPIKE/2100
E-85 ENG4 CHEWACK WILDFIRE		09/05	JONATHAN ROBERTS	3	ROSE SPIKE/0630	ROSE SPIKE/2100
E-285 ENG4 ICE CRESCENT		09/11	GARY FREITAG	3	ROSE SPIKE/0630	ROSE SPIKE/2100
E-284 ENG6 EAGLE CAP CONTRACTING		09/11	TAYLOR LANE	3	ROSE SPIKE/0630	ROSE SPIKE/2100
E-331 ENG6 K&L FARMS FIRE LLC		09/10	BRYAN CRAWLEY	2	ROSE SPIKE/0630	ROSE SPIKE/2100
E-332 ENG6 A-TEAM WILDFIRE CONTRACT		09/10	RICK SCHMITTLE	3	ROSE SPIKE/0630	ROSE SPIKE/2100
E-350 ENG6 EARTH INDUSTRIES LLC		09/16	KRISHAN KOCHAR	3	ROSE SPIKE/0630	ROSE SPIKE/2100
E-170 WTS3 JTS CONSTRUCTION		09/13	NEAL ELMER	1	ROSE SPIKE/0630	ROSE SPIKE/2100
6. Control Operations/Work Assignments:						
<p>Pull unneeded hose lays within the division and backhaul to Wooten Base Camp Supply. Pull pumps within division and backhaul them to Wooten Base Camp Supply. Continue patrols of Lick Creek Fire. Monitor fire behavior within division on Green Ridge Fire. Continue mop-up operations where needed within the division.</p>						
7. Special Instructions:						
<p>Olympic AMBU 7 (E-239) is located at DP-17. Camp SOFRs will rove Divisions P/S and M/Lick checking in with Division Supervisors. Operations will identify closest resources while DIVS identifies specific resources to respond to IA within TFR. Please ensure 3/32" fish screens are used at all draft sites in Panjab Creek, Touchet and Tucannon Rivers.</p>						
8. Division/Group Communication Summary						
Function	Channel	RX Frequency N/W	RX Tone/NAC	TX Frequency N/W	TX Tone/NAC	Mode
TACTICAL	1	168.0500N	151.4	168.0500N	151.4	A
COMMAND	6	170.0250N	131.8	165.4500N	131.8	A
COMMAND	10	172.0250N	151.4	162.1750N	151.4	A
COMMAND	12	172.0750N	151.4	162.2000N	151.4	A
AIR TO GROUND	13	168.2750N	000.0	168.2750N	000.0	A
AIR TO GROUND	14	168.5250N	000.0	168.5250N	000.0	A
AIR GUARD	16	168.6250N	000.0	168.6250N	110.9	A
9. Prepared By (Resource Unit Leader)		Approved By (Planning Section Chief)			Date	Time
LIL CROSS / CHRIS RYAN		JIM STONE 			09/02/2021	1955


Division/Group Assignment List (ICS 204 WF)
Controlled Unclassified Information//Basic

1. Incident Name:			3.			
GREEN RIDGE / LICK CREEK			Branch:		Division/Group	
2. Operational Period: DAY SHIFT			II		P / S	
Date/Time From: 09/03/2021 0630 FRI	Date/Time To: 09/03/2021 2100 FRI					
4. Operations Personnel						
BRANCH DIRECTOR		ROD BONACKER MEL DURRANT (T)		DIVISION/GROUP SUPERVISOR		IAN GARDNER TED ADAMS (T)
PLANNING OPERATIONS		TIM PRATT; JOE COCHRAN (T)		AIR ATTACK SUPERVISOR		
5. Resources Assigned this Period						
Strike Team / Task Force / Resource Designator	LWD	Leader	Number Persons	Drop Off PT./Time	Pick Up PT./Time	
O-727 TFLD JAMES ORTA	09/15		1	ROSE SPIKE/0630	ROSE SPIKE/2100	
HC2 UMATILLA VETERANS (LEND/LEASE)	09/10	SAM BOWEN	17	ROSE SPIKE/0630	ROSE SPIKE/2100	
E-334 ENG6 SCHOLL FIRE & FUELS MGMT	09/09	TONY JENNER	3	ROSE SPIKE/0630	ROSE SPIKE/2100	
E-335 ENG6 FLASHBACK FIRE	09/09	TREVOR MCWATERS	2	ROSE SPIKE/0630	ROSE SPIKE/2100	
E-348 ENG6 DESCHUTES U-BOAT INC	09/16	JASON STANLEY	3	ROSE SPIKE/0630	ROSE SPIKE/2100	
O-578 EMTF MATT CUSICK	09/05		1	ROSE SPIKE/0630	ROSE SPIKE/2100	
O-580 EMTF BRANDY CUSICK	09/05		1	ROSE SPIKE/0630	ROSE SPIKE/2100	
6. Control Operations/Work Assignments:						
<p>Provide for patrols and recon of the area looking for any new fires from recent lightning. Monitor fire activity within the division. Monitor fire activity on southern portion of Lick Creek Fire. Assist Supply with rolling fire hose. Continue cold trailing and utilizing direct attack to secure southeast portion of Green Ridge Fire Jefferson Peak to Diamond Springs.</p>						
7. Special Instructions:						
<p>Camp SOFR will rove Divisions P/S and M/Lick checking in with Division Supervisors. Operations will identify closest resources while DIVS identifies specific resources to respond to IA within TFR. Please ensure 3/32" fish screens are used at all draft sites in Panjab Creek, Touchet and Tucannon Rivers.</p>						
8. Division/Group Communication Summary						
Function	Channel	RX Frequency N/W	RX Tone/NAC	TX Frequency N/W	TX Tone/NAC	Mode
TACTICAL	2	168.2000N	151.4	168.2000N	151.4	A
COMMAND	5	170.4125N	131.8	165.9625N	131.8	A
COMMAND	6	170.0250N	131.8	165.4500N	131.8	A
COMMAND	11	172.5500N	131.8	169.4500N	131.8	A
AIR TO GROUND	13	168.2750N	000.0	168.2750N	000.0	A
AIR TO GROUND	14	168.5250N	000.0	168.5250N	000.0	A
AIR GUARD	16	168.6250N	000.0	168.6250N	110.9	A
9. Prepared By (Resource Unit Leader)			Approved By (Planning Section Chief)		Date	Time
LIL CROSS / CHRIS RYAN			JIM STONE 		09/02/2021	2000

Division/Group Assignment List (ICS 204 WF)
 Controlled Unclassified Information//Basic

1. Incident Name:		3.				
GREEN RIDGE / LICK CREEK		Branch:		Division/Group		
2. Operational Period: DAY SHIFT		II		W		
Date/Time From: 09/03/2021 0630 FRI		Date/Time To: 09/03/2021 2100 FRI				
4. Operations Personnel						
BRANCH DIRECTOR		ROD BONACKER MEL DURRANT (T)		DIVISION/GROUP SUPERVISOR		
PLANNING OPERATIONS		TIM PRATT; JOE COCHRAN (T)		AIR ATTACK SUPERVISOR		
5. Resources Assigned this Period						
Strike Team / Task Force / Resource Designator	LWD	Leader	Number Persons	Drop Off PT./Time	Pick Up PT./Time	
6. Control Operations/Work Assignments:						
UNSTAFFED						
7. Special Instructions:						
8. Division/Group Communication Summary						
Function	Channel	RX Frequency N/W	RX Tone/NAC	TX Frequency N/W	TX Tone/NAC	Mode
TACTICAL	4	166.7250N	151.4	166.7250N	151.4	A
COMMAND	5	170.4125N	131.8	165.9625N	131.8	A
COMMAND	9	170.4250N	151.4	168.0750N	151.4	A
AIR TO GROUND	13	168.2750N	000.0	168.2750N	000.0	A
AIR TO GROUND	14	168.5250N	000.0	168.5250N	000.0	A
AIR GUARD	16	168.6250N	000.0	168.6250N	110.9	A
9. Prepared By (Resource Unit Leader)		Approved By (Planning Section Chief)		Date	Time	
LIL CROSS / CHRIS RYAN		JIM STONE 		09/02/2021	1930	

Division/Group Assignment List (ICS 204 WF)
Controlled Unclassified Information//Basic

1. Incident Name:			3.			
GREEN RIDGE / LICK CREEK			Branch:		Division/Group	
2. Operational Period: DAY SHIFT					HEAVY EQUIPMENT	
Date/Time From: 09/03/2021 0630 FRI			Date/Time To: 09/03/2021 2100 FRI			
4. Operations Personnel						
BRANCH DIRECTOR				GROUP SUPERVISOR		TIM KRAKE
BRANCH SAFETY OFFICER				AIR OPERATIONS BRANCH DIRECTOR		
5. Resources Assigned this Period						
Strike Team / Task Force / Resource Designator		LWD	Leader	Number Persons	Drop Off PT./Time	Pick Up PT./Time
O-604.34 EQPM TIMOTHY KRAKE (T)		09/07		1	ROSE SPIKE/0630	ROSE SPIKE/2100
O-570 HEQB SKYLAR NEUGEBAUER		09/05		1	ROSE SPIKE/0630	ROSE SPIKE/2100
O-726 HEQB CALEB SETZER (T)		09/12		1	ROSE SPIKE/0630	ROSE SPIKE/2100
E-336 GRD RUDE LOGGING TYPE 1		09/12	ISAAC MOORE	1	ROSE SPIKE/0630	ROSE SPIKE/2100
E-338 WTS2 R & K WATER SERVICE INC		09/11	JEREMY EGGLESTON	1	ROSE SPIKE/0630	ROSE SPIKE/2100
E-340 WTS2 ALL WET WATER TRUCKING		09/12	WILLIAM HOOVER	1	ROSE SPIKE/0630	ROSE SPIKE/2100
E-342 EXCA DELANGE ENTERPRISES TYPE 1		09/12	PETER DELANGE	2	ROSE SPIKE/0630	ROSE SPIKE/2100
E-344 EXCA TODD HALEY		09/13	VINCE JEPPSEN	2	ROSE SPIKE/0630	ROSE SPIKE/2100
E-85 DOZ3 BRUCE YOUNG LOGGING GR		09/12	JOSH MILTENBERGER	2	ROSE SPIKE/0630	ROSE SPIKE/2100
6. Control Operations/Work Assignments:						
Grade 40 road as required checking in with Division Supervisors. Work with division to repair suppression lines as needed/requested. EXCA Todd Haley (E-344) and HEQB Skyler Neugebauer (O-570) will work with Division K- checking in with Division Supervisor.						
7. Special Instructions:						
8. Division/Group Communication Summary						
Function	Channel	RX Frequency N/W	RX Tone/NAC	TX Frequency N/W	TX Tone/NAC	Mode
TACTICAL	3	168.6000N	151.4	168.6000N	151.4	A
COMMAND	6	170.0250N	131.8	165.4500N	131.8	A
COMMAND	11	172.5500N	131.8	169.4500N	131.8	A
COMMAND	12	172.0750N	151.4	162.2000N	151.4	A
AIR GUARD	16	168.6250N	000.0	168.6250N	110.9	A
9. Prepared By (Resource Unit Leader)			Approved By (Planning Section Chief)		Date	Time
LIL CROSS/CHRIS RYAN			JIM STONE 		09/02/2021	1945

AIR OPERATIONS SUMMARY 220		Prepared By: Kevin Kozak	Prepared: 09/02/2020	Prepared Time: 1600
1. INCIDENT NAME: Green Ridge / Lick Creek		2. OPERATIONAL PERIOD 9/3/2021	START TIME: 0730	END TIME: 2000
			SUNRISE: 0617	SUNSET: 1927

3. REMARKS (Safety Notes, Hazards, Air Operations Special Equipment, etc.).	4. READY ALERT AIRCRAFT:	4. TFR: Expired
<p align="center"><u>AVIATION SAFETY IS A TEAM EFFORT</u></p> <ul style="list-style-type: none"> ANALYZE MISSIONS TO MITIGATE FOR HAZARDS AND REDUCE RISKS IF A MISSION FEELS UNSAFE, IDENTIFY SAFE ALTERNATIVES! SMOKE INVERSIONS MAY BE PRESENT IN THE MORNING HRS. ACTIVE MILITARY ROUTES UNANNOUNCED UNMANNED AIRCRAFT SYSTEMS (UAS) 	<p align="center">IA: 9EV</p> <p>Medivac: 9EV @ KALW</p> <p>Life Flight @ Walla Walla</p> <p>Order through Communications</p> <p>See Medical Plan in the IAP</p>	

6. PERSONNEL	NAME	PHONE #	7. FREQUENCIES	AM	FM	8A. FIXED-WING Ordering
ASGS/HEBM	Kevin Kozak	360-584-5015	A/A (Primary)	119.5250		AIRTANKERS/LEAD PLANES: ATGS order through Dispatch
HMGB 9EV	Nathan Gilmore	605-941-1036	A/A (Secondary)	123.7000		8B. Aerial Supervision / Personnel / Location
			A/G (Primary)		168.2750	AIR ATTACK Platforms: Order through Operations
			A/G (Secondary)		168.5250	Send All Aviation Costs to:
			VMED 28		155.3400	2021.greenridge.finance@firenet.gov
Blue Mountain Interagency Dispatch	AC Desk	541-963-7171	AIRGUARD		168.6250 TX 110.9	

9. HELICOPTERS

FAA N#	TY	MAKE/ MODEL	BASE	START	AVAIL	REMARKS	FAA N#	TY	MAKE/ MODEL	BASE	START	AVAIL	REMARKS
359EV	3	AS 350 B3	ALW	0800	0830	EU, Initial Attack, Bucket, Recon, Cargo							


INCIDENT RADIO COMMUNICATIONS PLAN (ICS 205)

Controlled Unclassified Information//Basic

1. Incident Name:		2. Date/Time Prepared:		3. Operational Period:	
GREEN RIDGE / LICK CREEK BRANCH I AND II		Date: 09/02/2021 Time: 1730		DAY SHIFT	
		Date/Time From: 09/03/2021 0630		Date/Time To: 09/03/2021 2100	
		FRI		FRI	

4. Basic Radio Channel Use:										
Zone Group	Ch #	Function	Channel Name/Trunked Radio System Talkgroup	Assignment	RX Freq	RX Tone/NAC	TX Freq	TX Tone/NAC	Mode (A,D, or M)	Remarks
BR1/BR2	1	TACTICAL	TAC 1	DIV M/LICK	168.0500N	151.4	168.0500N	151.4	A	
BR1/BR2	2	TACTICAL	TAC 2	DIV P/S	168.2000N	151.4	168.2000N	151.4	A	
BR1/BR2	3	TACTICAL	TAC 3	HEAVY EQUIPMENT	168.6000N	151.4	168.6000N	151.4	A	
BR1/BR2	4	TACTICAL	TAC 4	DIV KW	166.7250N	151.4	166.7250N	151.4	A	
BR1/BR2	5	COMMAND	CMD 2	ALL DIVS	170.4125N	131.8	165.9625N	131.8	A	LOCATED NEAR SADDLE BUTTE
BR1/BR2	6	COMMAND	CMD 3	ALL DIVS	170.0250N	131.8	165.4500N	131.8	A	LOCATED NEAR CLEARWATER LOOKOUT
BR1/BR2	7	COMMAND	CMD 7	ALL DIVS	170.0000N	151.4	166.6750N	151.4	A	LOCATED NEAR H-54
BR1/BR2	8	COMMAND	CMD 8	ALL DIVS	170.6875N	151.4	166.5750N	151.4	A	LOCATED NEAR COW DIP
BR1/BR2	9	COMMAND	CMD 9	ALL DIVS	170.4250N	151.4	168.0750N	151.4	A	LOCATED NEAR CHASE MTN
BR1/BR2	10	COMMAND	CMD 10	ALL DIVS	172.0250N	151.4	162.1750N	151.4	A	NEAR WOOTEN CAMP 4
BR1/BR2	11	COMMAND	CMD 11	ALL DIVS	172.5500N	131.8	169.4500N	131.8	A	LOCATED NEAR H-10
BR1/BR2	12	COMMAND	CMD 67	ALL DIVS	172.0750N	151.4	162.2000N	151.4	A	LOCATED NEAR ROSE SPIKE
BR1/BR2	13	AIR TO GROUND	A/G PRI	ALL DIVS	168.2750N	000.0	168.2750N	000.0	A	
BR1/BR2	14	AIR TO GROUND	A/G SEC	ALL DIVS	168.5250N	000.0	168.5250N	000.0	A	
BR1/BR2	15	AIR TO GROUND	VMED28	MEDEVAC	155.3400N	000.0	155.3400N	000.0	A	MEDEVAC
BR1/BR2	16	AIR GUARD	AIR GUARD	AIR GUARD	168.6250N	000.0	168.6250N	110.9	A	USE FOR AIRCRAFT EMERGENCY CONTACT


5. Special Instructions:	

6. Prepared By (Communications Unit Leader)	Name: MARC KASCHMITTER
Signature: 	Date/Time: 09/02/2021 1730

ICS 205	IAP Page
----------------	-----------------

INCIDENT RADIO COMMUNICATIONS PLAN (ICS 205)

Controlled Unclassified Information//Basic

1. Incident Name:		2. Date/Time Prepared:		3. Operational Period: DAY SHIFT	
GREEN RIDGE / LICK CREEK BRANCH I AND II		Date: 09/02/2021 Time: 1730		Date/Time From: 09/03/2021 0630 Date/Time To: 09/03/2021 2100 FRI FRI	
GR082721 DPH: PRESS & HOLD # KEY TO CHECK VERSION KNG: LOOK AT ZONE LABEL					
6. Prepared By		Name: MARC KASCHMITTER		Signature: 	
(Communications Unit Leader)		IAP Page		Date/Time: 09/02/2021 1730	
ICS 205					

INCIDENT RADIO COMMUNICATIONS PLAN (ICS 205)


Controlled Unclassified Information//Basic

1. Incident Name: GREEN RIDGE / LICK CREEK INITIAL ATTACK		3. Operational Period: DAY SHIFT	
2. Date/Time Prepared: Date: 09/02/2021 Time: 1730		Date/Time From: 09/03/2021 0630 Date/Time To: 09/03/2021 2100	
		FRI	FRI

4. Basic Radio Channel Use:

Zone Group	Ch #	Function	Channel Name/Trunked Radio System Talkgroup	Assignment	RX Freq	RX Tone/NAC	TX Freq	TX Tone/NAC	Mode (A,D, or M)	Remarks
IA	1	COMMAND	ST ASOTIN	LOCAL RPTR	159.4200N	D365	151.2950N	D365	A	6 MILES W OF ANATONE
IA	2	COMMAND	COTTNWD	LOCAL RPTR	173.7750N	131.8	164.8250N	127.3	A	18 MILES SE OF POMEROY
IA	3	COMMAND	SADDLE	LOCAL RPTR	173.7750N	131.8	164.8250N	146.2	A	29 MILES SE OF POMEROY
IA	4	COMMAND	OREGON	LOCAL RPTR	173.7750N	131.8	164.8250N	167.9	A	15 MILES S OF POMEROY
IA	5	COMMAND	DIAMOND	LOCAL RPTR	173.7750N	131.8	164.8250N	151.4	A	
IA	6	TACTICAL	DNR COM	TACTICAL	151.4150N	103.5	151.4150N	103.5	A	
IA	7	TACTICAL	DNR TAC1	TACTICAL	151.3100N	103.5	151.3100N	103.5	A	
IA	8	TACTICAL	DNR TAC2	TACTICAL	151.3400N	103.5	151.3400N	103.5	A	
IA	9	TACTICAL	DNR TAC3	TACTICAL	151.3500N	103.5	151.3500N	103.5	A	
IA	10	TACTICAL	REDNET	TACTICAL	153.8300N				A	
IA	11	TACTICAL	UMF-TAC	TACTICAL	168.2375N	131.8	168.2375N	131.8	A	
IA	12	AIR TO GROUND	DNR A/G 1	LOCAL A/G	159.2700N	103.5	159.2700N	103.5	A	
IA	13	AIR TO GROUND	A/G 9	LOCAL A/G	166.9125N		166.9125N		A	
IA	14	AIR TO GROUND	A/G 44	LOCAL A/G	167.6250N		167.6250N		A	
IA	15	AIR TO GROUND	VMED28	MEDICAL A/G	155.3400N		155.3400N		A	
IA	16	AIR GUARD	AIR GUARD	AIR GUARD	168.6250N		168.6250N	110.9	A	EMERGENCY AIRCRAFT CONTACT


5. Special Instructions:

6. Prepared By (Communications Unit Leader)
Name: MARC KASCHMITTER
Signature: 

ICS 205
IAP Page
Date/Time: 09/02/2021 1730

INCIDENT RADIO COMMUNICATIONS PLAN (ICS 205)

Controlled Unclassified Information//Basic

1. Incident Name:	2. Date/Time Prepared: DAY SHIFT		
GREEN RIDGE / LICK CREEK INITIAL ATTACK	Date: 09/02/2021 Time: 1730	Date/Time From: 09/03/2021 0630 FRI	Date/Time To: 09/03/2021 2100 FRI
USE HUMAN REPEATERS TO HELP RELAY MESSAGES OUT OF LOCATIONS WHERE YOU DO NOT HAVE ADEQUATE RADIO COMMUNICATIONS			
6. Prepared By	(Communications Unit Leader)	Name: MARC KASCHMITTER	Signature: 
ICS 205	IAP Page	Date/Time: 09/02/2021 1730	

Controlled Unclassified Information//Basic

FINAL

HEALTH AND SAFETY MESSAGE

INCIDENT: Lick Creek/Green Ridge

DATE: 9/03/21

TIME: ALL

Noted Hazards and Risks: DRIVING, HEAVY EQUIPMENT ON ROADWAYS, HAZARD TREES, SAW OPERATIONS, STEEP TERRAIN, ROLLING MATERIAL, AVIATION OPERATIONS, RUGGED ACCESS, CUMULATIVE FATIGUE, UN-CONTAINED FIRE CAMP CRUD!!!



Safety and

Most of the safety programs we are familiar with focus on, and propose “safe” practices or acts, here’s one:

COMPLACENCY: we are well into the critical time to be on guard for complacency to set in. Fire and line activity has settled into a routine for the most part, and it is easy to get into a comfortable routine. It is *important* to remain alert to changing weather conditions, fire behavior, and be aware of your work environment. Think about what you are doing and what the consequences of your actions are-because they may affect somebody else! Remember that we are somewhat fluid on this incident with regard to people and what they are doing. There is still lots of work to get accomplished and lots of hazards to be on the lookout for. Remain focused on the task at hand, the basics involved to accomplish it and alert at all times for changing conditions, whether driving, hiking, on the grid for spots, mopping up, pulling hose, loading freight, typing or whatever.

HYGENE AND YOU: If you’re unaware of the protection measure of washing your hands, it’s time to climb out from under the rock and embrace the greater world. Certainly COVID has highlighted hygiene, specifically handwashing. Another benefit to handwashing is abating the spread of CAMP CRUD. The Crud is on the rise, protect yourself!

BE ON THE LOOKOUT FOR CIVILIAN TRAFFIC AND PEOPLE: Safety encountered a hunter on a camouflaged E Bike yesterday. He thought people were not working the fire anymore.

Finally, we have discussed the idea of a safety culture. Basically the mental shift from thinking of safety as a “Thing”, or a process to thinking of safety as a cultural value we hold as professional fire fighters. In holding that value, each one of us accepts that we are responsible for our own safety, those we supervise and to not harm others, in short:

For safety is not a gadget but a state of mind.

-Eleanor Everet

You don't need to know the whole alphabet of safety. The a, b, c of it will save you if you follow it: Always Be Careful.

-Colorado School of Mines Magazine

SafetyCulture

Your IMT 8 Safety Team: P. Dan Ridenour, Renee Lameraux, Karrie Stevens, Rich Harnden,

LOGISTICS HOURS

**Kitchen @Wooten Camp 2 miles south on Tucannon
Road:**

0530-0800

1800-2030

ICP Meals: Meals will no longer be served at ICP
under the gazebo.

Rose Spike Meals:

Breakfast 0545

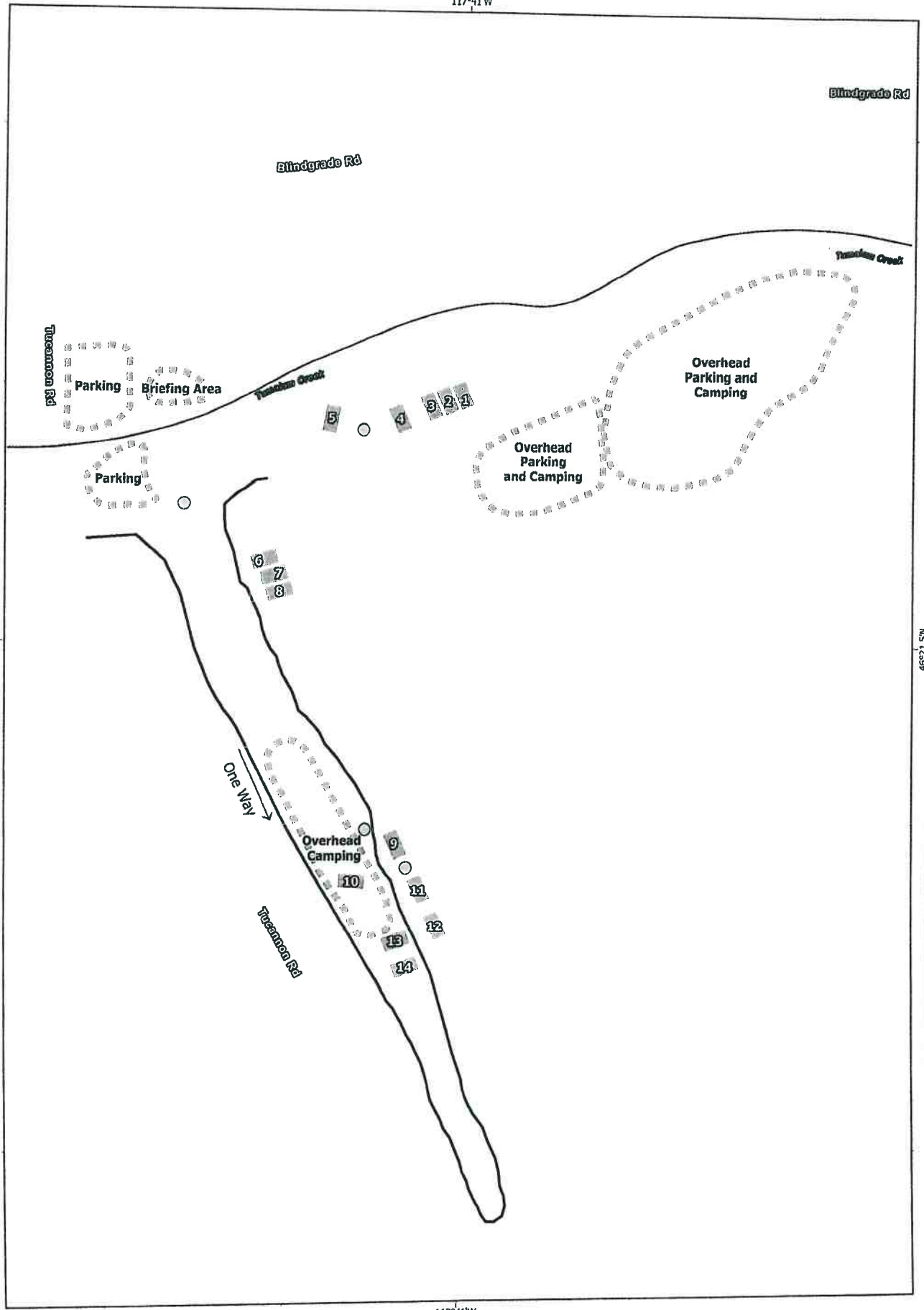
Dinner 1930

Shower 0530-1200

1400-2200

LAST RESORT ICP

117°41'W




46°21.5'N

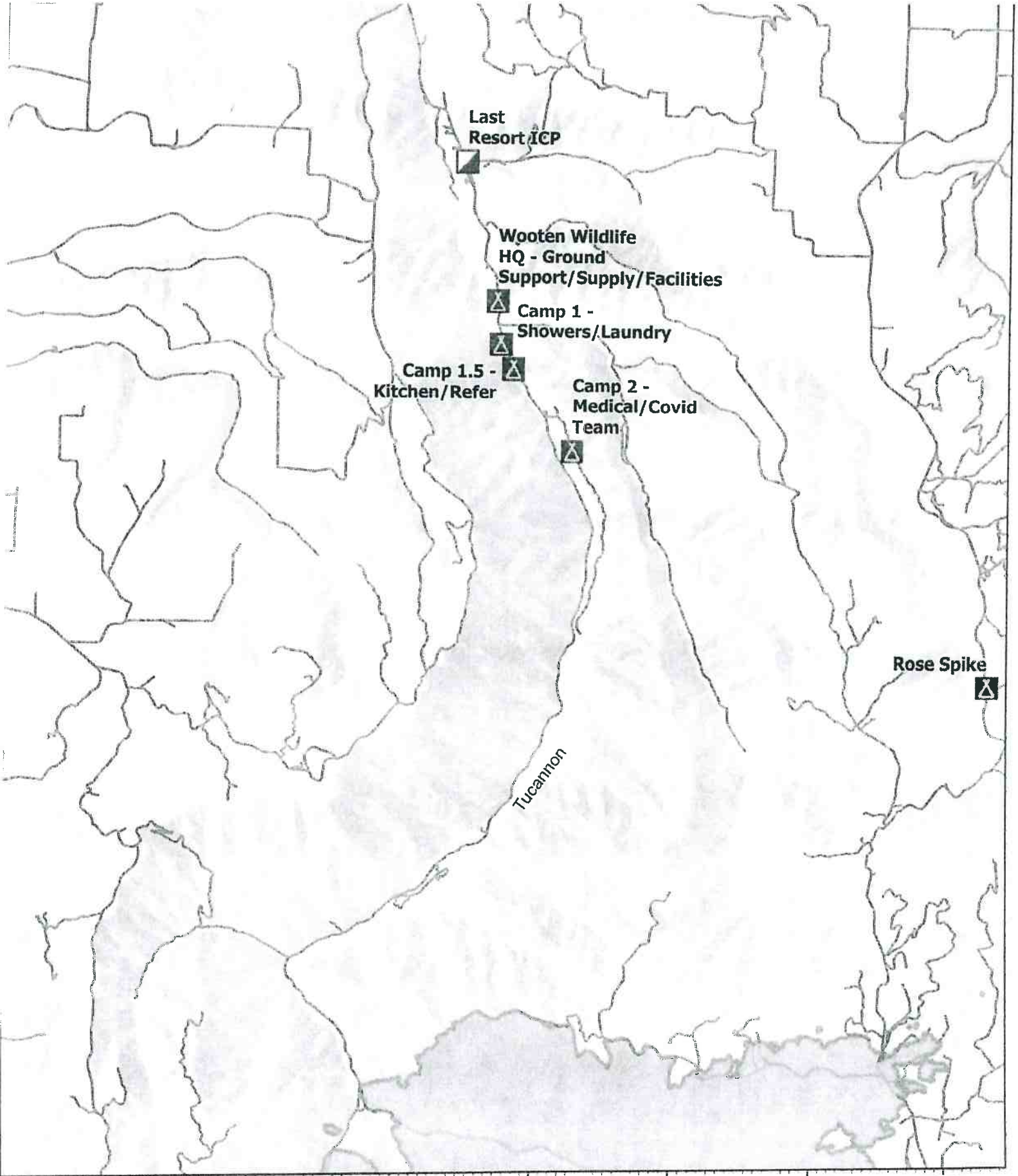
46°21.5'N

117°41'W




Green Ridge OR-UMF-000659

- | | | |
|----------------------|--------------------------------|-----------------------------------|
| 1-Operations/Safety | 7-IC/Liason | 13-Check in/Demob |
| 2-Medical/Logs Chief | 8-Agency Administrator | 14-Meeting Yurt |
| 3-Commo | 9-Plans Section/Training Speci | ○ Restrooms and Handwash Stations |
| 4-Resource Advisors | 10-Clerical Unit | |
| 5-Information | 11-Situaton Unit | |
| 6-Human Resources | 12-Finance | |



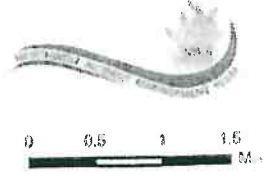


117°46W 117°44W 117°42W 117°40W 117°38W 117°36W 117°34W

-  Incident Command Post
-  Camp
-  Roads

Wooten Camp Area
Green Ridge

OR-UMF-000659



Northwest Incident Management Team 8



Line Supply Order

Date & Time Order was Placed	Order # (BR+DIVS + #)	Location & Time for Delivery (Division/LZ/DP/Lat Long)	Mode of delivery (Driven/Helo/DIVS to Pick up)

Order received in Communications by (name & time):

Order received in Supply by (name & time):

Order received in Transportation by (name & time):

Order received in Helibase by (name & time):

Order shipped to line unit by (name & time): (Send this sheet to the line with the order)

#	Item	Amount	#	Item	Amount
1	2- cycle oil, chainsaw (2.5 oz)	6 pk	30	1000 ft. Hose Lay Kit	Ea
2	2-cycle oil, high pressure pump	Qt	31	20 Person First Aid Kit	Ea
3	Backpack Pump	Ea	32	Chainsaw Kit	Ea
4	Bar Oil	Gal	33	Dolmar (6 per case)	Ea
5	Batteries – AA Pkg. (24ea/pkg)	Pkg	34	Duct Tape	Roll
6	Batteries, Specify Type	Pk	35	Folding Tank, <u>Specify Size</u>	Ea
7	Coffee Kit w/propane	Ea	36	Garbage Bags	Ea
8	Drip Torch Mix, 5 gal.	Ea	37	Gated "Y", 1"	Ea
9	Drip Torch	Ea	38.	Gated "Y", 1½"	Ea
10	Flagging, Specify type	Roll	39.	Gated "Y"¾ "	Ea
11	Fusee	Cs	40	Hose, ¾"	Bx
12	Gas, raw	Gal	41	Hose, 1 ½"	Ea
13	Gatorade	Cs	42.	Hose, 1"	Ea
14	Mark 3 Pump Kit w/fuel	Ea	43.	House Wrap	Ea
15	Meals, Breakfasts	Ea	44.	In-line Tee, 1 ½" x 1"	Ea
16	Meals, Dinners	Ea	45.	Leadline	Ea
17	Meals, Lunches	Ea	46.	Lightweight Pump Kit (Cache)	Ea
18	Meals, MRE's	Cs	47.	LINE Spike Supply Kit	Ea
19	Parachute Cord	Roll	48	Nozzle, ¾"	Ea
20	Pumpkin, specify size	Ea	49	Nozzle, 1" Forester	Ea
21	Sleeping Bags	Ea	50	Nozzle, 1½"	Ea
22	Swivel	Ea	51.	Reducer, 1" x ¾"	Ea
23	Tarps / Plastic	Ea	52.	Reducer, 1½" x 1"	Ea
24	Tool, Pulaski	Ea	53	Shut-off Valve, ¾"	Ea
25	Tool, Combi	Ea	54	Slingable Blivet <u>Specify Size</u>	Ea
26	Tool, McLeod	Ea	55	Spike Supply Kit	Ea
27	Tool, Shovel	Ea	56	Sprinkler Kit	Ea
28	Water, 5 gal. cubie	Ea	57	Staple Gun w/ staples	Ea
29		ea	58.	Toilet Paper (96 per case)	Ea

Team Ordering/Timeline Process:

1100 - Last call to change spike camp resource hot food location.
 1600 - DIVS to have next day's resource order ready for Planning OPS.

- All crew level orders will be placed through DIVS or Branch.
- DIVS or Branch will place all orders through Supply -
- All orders will be tracked using the process found on the front of this form.

GPS Datum: NAD 83- Degrees, Decimal, Minutes (DDMM.MM)

Definitions

FOB-Forward Operating Base is a secure forward position established to strategize, design and discuss tactics, and for personnel to transfer information and meet.

Line Spike Camp-Managed by Operations at the DIVS level; mobile, short duration and self- sufficient.

Spike Camp-Supported by Logistics, listed in the IAP, numbers in camp are set by 1100, named by Plans.

Emergency Medevac- Life threatening situation requiring immediate medical attention. Handled as per IAP med plan and team SOP's. Communications to clear command channel radio traffic.

Medical Transport-Transport of less serious injury/illness managed by Operations or line Medics back to camp for evaluation and/or treatment.

1000 ft. Hose Lay Kit (Order as "#30")				Spike Supply Kit (Order as "#55")			
Quantity	NFES#	Item	Weight	Quantity	NFES#	Item	Weight
10 ea	1239	Hose 1½" 100'	125 lbs	2 rolls	0071	Duct Tape	4 lbs
5 ea	1238	Hose 1" 100'	84 lbs	4 rolls	0222	Fiber Tape	2lbs
10 ea	1016	Hose ¾" 50'	25 lbs	1 case	0021	Trash Bags	21 lbs
5 ea	0231	1½" Gated "Y"	20 lbs	1 case	0465	Cups for hot liquid	18 lbs
5 ea	0259	1" Gated "Y"	13 lbs	2 ea	0070	16x24 Tent fly	40 lbs
5 ea	0904	¾" Gated "Y"	3 lbs	3 ea	0027	Water Wash Basins	2 lbs
5 ea	0010	Reducers 1½" - 1"	3 lbs	1 case		Liquid Hand Soap / pump	10 lbs
5 ea	0733	Reducers 1" - ¾"	2 lbs	18 cases	1842	MRE's	18 x 20= 360 lbs
5 ea	0738 or 0835	Ball Valve ¾"	5 lbs	48 ea	0022	Sleeping bags (dbl. bag)	48 x 5= 240 lbs
5 ea	0138	Nozzle, 1"	5 lbs	3 cases	0030	AA Batteries, 24 pkg./case	90 lbs
10 ea	0136	Nozzle ¾"	5 lbs	1 case	0240	Paper Towels	41 lbs
5 ea	0230	Tee 1½x1½x1"/valve	5 lbs	1 case	0142	Toilet Paper	44 lbs
LINE Spike Supply Kit (Order as "#47")				1 roll	0144	Plastic sheeting	45 lbs
				1 roll	0533	P-Cord	9 lbs
Quantity	NFES#	Item	Weight	20 ea	7443	Cubies, 5 gal. Full Potable Water	20 x 40= 800 lbs
20+0H	0022	Sleeping bags	20 x 5= 100 lbs	1 box	1059	12" Bastard Files	9lbs
20 ea	7443	Cubies, 5 gal Full	20x40= 800 lbs	1 ea	3444	2-cycle mix, chainsaw (6 pk 2.5 oz)	2lbs
18 cases	1842	MRE's	18x20=360 lbs	8 gal	1880	Bar Oil	64 lbs
1 sl	0533	P-Cord	9 lbs	15 gal		Regular Gas	120 lbs
3 cases	0030	AA Batteries, 24 pkg./case	90 lbs	1 can		3 lbs. can coffee	3 lbs
1 case	0021	Trash bags	21 lbs	1 ea		2 1/2 gal coffee pot or 3-1 gal	10 lbs
10 rolls	0142	Toilet paper	3 lbs	2ea	0089	Ridge pole	46 lbs
1 roll	0144	Plastic sheeting	45 lbs	12 ea	0083	Pole upright	89 lbs
2 rolls	0222	Fiber Tape	2 lbs	24 ea	0825	Stake Tent	24 lbs
1 ea	3444	2-cycle mix, chain-saw (6 pk 2.5 oz)	2 lbs				
4 gal	1880	Bar Oil	32 lbs				
15 gal		Regular Gas	120 lbs				
1 box	1059	12" Bastard Files	9 lbs				

**GREEN RIDGE FIRE
Finance Process
OR-UMF-000659**

All finance functions are being performed virtually

Please send all of your documents to 2021.greenridge.finance@firenet.gov

Email Subject Line: (E x a m p l e) Overhead/Resource Order Number Resource Name

Use Overhead, Equip or Crew in the subject line with your information (as you were ordered- look on RO if needed)

(Example: TIME_O-200_SBear)

Email all documents that pertain to your assignment:

Agency Overhead	Agency ADs / EFFs	VIPR Resources	Contract / Agency Crews	Cooperators
Resource Order Crew Time Reports (CTRs)	Resource Order Casual Hire Form CTRs	Resource Order VIPR Agreement Schedule of Items Inspections Shift Tickets	Resource Order Manifest Agreement / Contract Schedule of Items Inspections CTRs	Resource Order Agreement Shift Tickets / CTRs

Submit Equipment Shift Tickets or Crew Time Reports (CTRs) daily to

2021.greenridge.finance@firenet.gov

Please include your email address and phone number in the body of the email when sending your documents.

Please call (541)233-6352 if you have personnel time questions

Please call (971) 245-0248 if you have other questions for finance

COMP / CLAIMS or COST you can also send your paperwork for COMP or COST to the email address



Human Resource Message

Lick Creek - Green Ridge Fire

Sept 3, 2021

Stress - Fire Season

As the fire season wears on, stress between you and coworkers may accumulate, and at times, you may feel like you're losing control of the situation. Frustration, anger, and hurt feelings can build up, landing you in a compromising position.

Here are a few tips to avoid a "storm":

- Try to deal with problems while they are small.
- Anticipate and calm yourself before interacting with the individual.
- Train yourself not to react with a knee-jerk response.
- Focus on the good qualities of your coworker.
- Process the situation and try to understand their perspective.
- Evaluate if you or others encourage poor behavior and make changes accordingly.
- If you must confront the individual, do so politely and professionally and avoid accusatory statements.

Stew Souders
Human Resource Specialist
(360) 259-3288

.....
"Despite our ability to choose our feelings, we still focus on the negative as if it were the only option we had." -- Dr. Jacinta Mpalyenkana, PhD, MBA
.....

Incident information on the web – <https://inciweb.nwcg.gov/incident/7628/>

Send us your best shots!

The public information shop needs help sharing the Lick Creek and Green Ridge story with an engaged, supportive public! Most people don't know what it really takes to contain a wildfire - your photos can help them understand the incredible work you do!

Examples:

Line construction


Mop up

Hose lays

Crews

Grading

Air ops



We can only use photos that show everyone in complete PPE-hardhat, gloves, shelter, etc.

SEND Text 541-670-0812


Email 2021.greenridge@firenet.gov

Green Ridge Fire

Demob Instructions

Follow these steps in the order below:

- 1. **Ground Support** - Inspections are only required for contractors that have damage and want to make a claim. The inspection is optional for agency resources.
- 2. **Supply** - Return any items you checked out.
- 3. **Communications** - Return any items you checked out.
- 4. **Trainees** – See the Training Specialist to close out.
- 5. **Documentation** - Drop any evaluations or training documentation in the box at Finance.
- 6. **Finance** – Please see instructions for the Finance process in this IAP.
- 7. **DMOB Unit** – **FINAL STEP: Stop by DMOB.** Provide DMOB with your estimated time of departure and arrival home. You are not completely demobed until you inform DMOB.



WILDLAND FIRE COVID-19 SCREENING TOOL

Today or in the past 24 hours, have you had any of the following symptoms¹?

Symptom
Cough more than expected?
Shortness of breath or difficulty breathing?
Fever? Chills?
Muscle pain, outside your normal for firefighting?
Sore throat?
New loss of taste or smell?
Fatigue, outside your normal for firefighting?
Headache, outside your normal for firefighting?
Congestion or runny nose, outside your normal for firefighting?
Nausea or vomiting
Diarrhea
<i>* Take temperature with no-touch thermometer, if available *</i>

Instructions for Screening

Item	What to Do
If resource has a cough that is more than expected, shortness of breath or difficulty breathing, or any other symptoms listed.	DO NOT MOBILIZE
At Entries: Consider adequate number of personnel needed for screening. Although medical personnel are ideal, screeners do not have to be medically trained. If resource has cough, shortness of breath or difficulty breathing, or any other listed symptoms including fever (over 100.4) at entry.	DO NOT ANNOUNCE Ask individual to step aside and follow the steps below.

Steps to follow

Escort symptomatic individual to isolation area.
Isolation support personnel should begin documentation.
Have symptomatic individual contact Supervisor for further direction.
Notify public health officials.
Have individual transported as appropriate.
Protect and secure any collected Personal Identifiable Information (PII) or Personal Health Information (PHI).

¹ Symptoms of Coronavirus

<https://www.cdc.gov/coronavirus/2019-ncov/symptoms-testing/symptoms.html>

MEDICAL PLAN (ICS 206 WF)

Incident/Project Name	Operational Period
Green Ridge Fire / Lick Creek	Date/Time 09-03-2021 06:30 to 2100

Ambulance Services

Name	Complete Address	Phone & EMS Frequency	Advanced Life Support (ALS)	
			Yes	No
Lewiston Fire Department	1245 Idaho Street, Lewiston ID	911	X	
Columbia County Fire District #3	111 Patit Road, Dayton, WA.	911		X

Air Ambulance Services

Name	Phone	Type of Aircraft & Capability
Life Flight Lewiston, ID	800-232-0911	Rotor
Life Flight, Walla Walla, WA	800-232-0911	Rotor

Hospitals

Name Complete Address	GPS Datum – WGS 84 DD° MM.MMM' N – Lat DD° MM.MMM' W – Long		Travel Time from ICP		Phone	Helipad		Level of Care Facility
	Lat	Long	Air	Ground		Yes	No	
Legacy Emanuel Medical Ctr. 2801 North Gantenbein Ave. Portland, OR 97227	45 32.666	122 40.283	2.5 hrs	5 hrs	(503) 494-7333	X		Level 1
	2801 North Gantenbein Ave. Portland, OR 97227							
Sacred Heart Medical Center 101 W 8 th Avenue Spokane, WA 99204	47 38.933	117 24.766	30 m	2 hrs	(509) 474-3342	X		Level 2
	101 W 8 th Avenue Spokane, WA 99204							
St. Joseph Regional Medical CTR 415 6 th Street Lewiston, ID 83501	46 25.000	117 1.433	20 m	60 m	(208) 799-5799	X		Level 3
	415 6 th Street Lewiston, ID 83501							
St. Mary Medical Center 401 West Poplar Street Walla Walla, WA 99362	46 3.666	118 20.666	20 m	60 m	(509) 897-2500	X		Level 3
	401 West Poplar Street Walla Walla, WA 99362							
Dayton General Hospital 1012 S 3 rd Street Dayton, WA	46 18.4302	117 58.12	15 m	45M	(509) 382-2531	X		Level 4
	1012 S 3 rd Street Dayton, WA							

Division Branch Group	Area Location Capability	
Fire ICP, Last Resort	EMS Responders	Zebon Watts MEDL EMTB
	Equipment Available	BLS Equipment, Call 911 for Medical Emergency
Covid Module	EMS Responders	Chloe Read
	Equipment Available	BLS Equipment
MEDL Contact Numbers		
	Zeb Watts	541-270-4131

Incident Ambulance	EMS Responders & Capability	Olympic Ambulance
	Equipment Available on scene	BLS Equipment

Heavy Equipment Group	EMS Responders & Capability	Ambo 7, Matt Casick EMTF, Brandy Casick EMTF
	Equipment Available on scene	BLS for Ambo 7, BLS Equipment
	Medical Emergency Channel	Tac 3
	Approximate Response Times from ICP to Division	45-50 minutes
	TRANSPORT TIMES FROM DIVISION TO CLOSEST HOSPITAL	
	Air:	35 minutes Transport Time from Division to Level IV Hospital
	Ground:	100 minutes Transport Time from Division to Level IV Hospital
	Approved Heli Spot	
	Lat	
	Long	

MEDICAL PLAN (ICS 206 WF)

	EMS Responders & Capability		
DIV W	Long		
Prepared by (Medical Unit Leader)	Date/Time	Approved by (Safety Officer)	Date/Time
Zebbron Watts MEDL	09-02-2021	<i>Benee Lamoreaux SOF2</i>	<i>9/2/2021 1556</i>

In case of an urgent medical emergency (Yellow or Red), Establish an IC for the IWI and follow your Medical Incident Report and contact Green Ridge Communications on Command. Daily- Establish your PACE (Primary, Alternative, Contingency, Emergency) model for medical emergency extraction.

MEDICAL PLAN (ICS 206 WF)

Branch I

DIV K	EMS Responders & Capability	Brody Bohrer EMTF, Lisa Poncelet EMTF		
	Equipment Available on scene	BLS Equipment		
	Medical Emergency Channel	Tac 4		
	Approximate Response Times from ICP to Division	45-50 minutes		
	TRANSPORT TIMES FROM DIVISION TO CLOSEST HOSPITAL			
	Air:	35 minutes Transport Time from Division to Level IV Hospital		
	Ground:	100 minutes Transport Time from Division to Level IV Hospital		
	Approved Heli Spot	H-32	H-26	H-8
	Lat	46 ° 12.372	46 10.009	46 06.609
Long	117 ° 42.478	117 45.666	117 47.003	

DIV M/Lick	EMS Responders & Capability			
	Equipment Available on scene			
	Medical Emergency Channel	Tac 1		
	Approximate Response Times from Base Camp to Division	45-50 minutes		
	TRANSPORT TIMES FROM DIVISION TO CLOSEST HOSPITAL			
	Air:	35 minutes Transport Time from Division to Level IV Hospital		
	Ground:	100 minutes Transport Time from Division to Level IV Hospital		
	Approved Heli Spot	H-11	H-71	H-10
	Lat	46 16.967	46 12.240	46 07.929
Long	117 29.687	117 34.392	117 24.472	

Incident Ambulance	EMS Responders & Capability	Olympic Ambo 7 (Available for Branch I) Call 911		
	Equipment Available on scene	BLS Equipment		

Rose Spike Camp	EMS Responders & Capability	Mike Smith EMTF		
	Equipment Available on scene	BLS Equipment		

Branch II

DIV P/S	EMS Responders & Capability	Matt Casick EMTF, Brandy Casick EMTF				
	Equipment Available on scene	BLS Equipment				
	Medical Emergency Channel	Tac 2				
	Approximate Response Times from Base Camp to Division	@100 Minutes				
	TRANSPORT TIMES FROM DIVISION TO CLOSEST HOSPITAL					
	Air:	35 minutes Transport Time from Division to Level IV Hospital				
	Ground:	100 minutes Transport Time from Division to Level IV Hospital				
	Approved Heli Spot	H-2	H-7	H-18	H-14	H-21
	Lat	46 06.146	46 06.750	46 02.183	46 00.862	46 02.294
Long	117 16.429	117 20.670	117 25.558	117 31.845	117 18.563	

DIV W	EMS Responders & Capability				
	Equipment Available on scene				
	Medical Emergency Channel	Tac 3			
	Approximate Response Times from Base Camp to Division	@120 minutes			
	TRANSPORT TIMES FROM DIVISION TO CLOSEST HOSPITAL				
	Air:	30 minutes Transport Time from Division to Level IV Hospital			
	Ground:	120 minutes Transport Time from Division to Level IV Hospital			
	Approved Heli Spot				
Lat					

MEDICAL PLAN (ICS 206 WF)

Controlled Unclassified Information//Basic

Medical Incident Report					
FOR A NON-EMERGENCY INCIDENT, WORK THROUGH CHAIN OF COMMAND TO REPORT AND TRANSPORT INJURED PERSONNEL AS NECESSARY. FOR A MEDICAL EMERGENCY: IDENTIFY ON SCENE INCIDENT COMMANDER BY NAME AND POSITION AND ANNOUNCE "MEDICAL EMERGENCY" TO INITIATE RESPONSE FROM IMT COMMUNICATIONS/DISPATCH.					
Use the following items to communicate situation to communications/dispatch.					
1. CONTACT COMMUNICATIONS / DISPATCH (Verify correct frequency prior to starting report) <i>Ex: "Communications, Div. Alpha. Stand-by for Emergency Traffic."</i>					
2. INCIDENT STATUS: Provide incident summary (including number of patients) and command structure. <i>Ex: "Communications, I have a Red priority patient, unconscious, struck by a falling tree. Requesting air ambulance to Forest Road 1 at (Lat./Long.) This will be the Trout Meadow Medical, IC is TFLD Jones. EMT Smith is providing medical care."</i>					
Severity of Emergency / Transport Priority	<input type="checkbox"/> RED / PRIORITY 1 Life or limb threatening injury or illness. Evacuation need is IMMEDIATE <i>Ex: Unconscious, difficulty breathing, bleeding severely, 2° - 3° burns more than 4 palm sizes, heat stroke, disoriented.</i> <input type="checkbox"/> YELLOW / PRIORITY 2 Serious Injury or illness. Evacuation may be DELAYED if necessary. <i>Ex: Significant trauma, unable to walk, 2° - 3° burns not more than 1-3 palm sizes.</i> <input type="checkbox"/> GREEN / PRIORITY 3 Minor Injury or illness. Non-Emergency transport <i>Ex: Sprains, strains, minor heat-related illness.</i>				
Nature of Injury or Illness & Mechanism of Injury			<i>Brief Summary of Injury or Illness (Ex: Unconscious, Struck by Falling Tree)</i>		
Transport Request			<i>Air Ambulance / Short Haul/Hoist Ground Ambulance / Other</i>		
Patient Location			<i>Descriptive Location & Lat. / Long. (WGS84)</i>		
Incident Name			<i>Geographic Name + "Medical" (Ex: Trout Meadow Medical)</i>		
On-Scene Incident Commander			<i>Name of on-scene IC of Incident within an Incident (Ex: TFLD Jones)</i>		
Patient Care			<i>Name of Care Provider (Ex: EMT Smith)</i>		
3. INITIAL PATIENT ASSESSMENT: Complete this section for each patient as applicable (start with the most severe patient)					
Patient Assessment: See IRPG page 106					
Treatment:					
4. TRANSPORT PLAN:					
Evacuation Location (if different): (Descriptive Location (drop point, intersection, etc.) or Lat. / Long.) Patient's ETA to Evacuation Location:					
Helispot / Extraction Site Size and Hazards:					
5. ADDITIONAL RESOURCES / EQUIPMENT NEEDS:					
<i>Example: Paramedic/EMT, Crews, Immobilization Devices, AED, Oxygen, Trauma Bag, IV/Fluid(s), Splints, Rope rescue, Wheeled litter, HAZMAT, Extrication</i>					
6. COMMUNICATIONS: Identify State Air/Ground EMS Frequencies and Hospital Contacts as applicable					
Function	Channel Name/Number	Receive (RX)	Tone/NAC *	Transmit (TX)	Tone/NAC *
COMMAND					
AIR-TO-GRND					
TACTICAL					
7. CONTINGENCY: Considerations: If primary options fail, what actions can be implemented in conjunction with primary evacuation method? Be thinking ahead.					
8. ADDITIONAL INFORMATION: Updates/Changes, etc.					
REMEMBER: Confirm ETA's of resources ordered. Act according to your level of training. Be Alert. Keep Calm. Think Clearly. Act Decisively.					