

corrected

JULY 12-13, 2021

Operation Periods:

Day: 0600 – 2000

Night: 1800-0600


Communications

24-Hour


Emergency

Number:

971-727-7965



Maps and IAP



LICK CREEK INCIDENT ACTION PLAN

OR-UMF-0006581 (Lick Creek)

WA-SES-020655 (Dry Gulch)



Sam L...



INCIDENT OBJECTIVES (ICS 202)

1. Incident Name: Lick Creek	2. Operational Period: Date From: 7/12/2021 Date To: 7/13/2021 Time From: 0600 Time To: 0600															
3. Objective(s): Strategic Framework: Implement a full suppression strategy on the Dry Gulch fire that protects identified values at risk. Values at risk include human safety, private property, timber and range resources, and cultural and natural resources. Apply strategies that offer the highest probability of success and provide the highest measure of safety to the firefighter. Management Objectives: • Provide for firefighter and public safety by utilizing the risk management process to maintain safe and effective operational decisions, this includes full suppression strategies utilizing the full complement of tactics to achieve the objectives. • Minimize size and duration of the Dry Gulch fire using natural and manmade barriers that provide for highest probability of success and in close coordination with agency Resource Advisors and local fire management staff. • Maintain the existing positive relationships between the agencies, stakeholders, cooperators, and the public by fostering trust and ensuring information is provided in a timely manner. • Ensure agency COVID 19 guidance is adhered to and take necessary measures to minimize the threat and spread of COVID 19 and other infectious viruses. • Provide initial attack response and assist local units as determined by cooperating agencies																
4. Operational Period Command Emphasis: Control Objectives: Dry Gulch Fire: • Keep fire South of Peola Road to keep fire from further impacting private lands and structures. • Hold fire West of the Community of Jerry and the Gorge Creek Road and McGuire Gulch Road protecting the communities and infrastructure of Cloverland, Asotin, and Clarkston. • Keep fire North of Cloverland Road to keep fire to the smallest footprint as feasible. • Keep fire east of the 40 road (Mountain Road) and the 42 road (Big Springs) to protect timber values, grazing allotments, recreational values, and reduce the potential for a larger fire footprint. • Protect and conserve Round Prairie sensitive cultural resource area and historic resources across the fire footprint.																
General Situational Awareness																
5. Site Safety Plan Required? Yes <input type="checkbox"/> No <input type="checkbox"/> Approved Site Safety Plan(s) Located at:																
6. Incident Action Plan (the items checked below are included in this Incident Action Plan): <table style="width: 100%; border: none;"> <tr> <td style="width: 33%;"><input checked="" type="checkbox"/> ICS 203</td> <td style="width: 33%;"><input type="checkbox"/> ICS 207</td> <td style="width: 34%;"><u>Other Attachments:</u></td> </tr> <tr> <td><input checked="" type="checkbox"/> ICS 204</td> <td><input checked="" type="checkbox"/> ICS 208</td> <td><input checked="" type="checkbox"/> Medical 8-line</td> </tr> <tr> <td><input checked="" type="checkbox"/> ICS 205</td> <td><input checked="" type="checkbox"/> Map/Chart</td> <td><input checked="" type="checkbox"/> ICS-214 Unit Log</td> </tr> <tr> <td><input checked="" type="checkbox"/> ICS 205A</td> <td><input checked="" type="checkbox"/> Weather Forecast/Tides/Currents</td> <td><input checked="" type="checkbox"/> ICS-220 Air Operations</td> </tr> <tr> <td><input checked="" type="checkbox"/> ICS 206</td> <td></td> <td><input type="checkbox"/></td> </tr> </table>		<input checked="" type="checkbox"/> ICS 203	<input type="checkbox"/> ICS 207	<u>Other Attachments:</u>	<input checked="" type="checkbox"/> ICS 204	<input checked="" type="checkbox"/> ICS 208	<input checked="" type="checkbox"/> Medical 8-line	<input checked="" type="checkbox"/> ICS 205	<input checked="" type="checkbox"/> Map/Chart	<input checked="" type="checkbox"/> ICS-214 Unit Log	<input checked="" type="checkbox"/> ICS 205A	<input checked="" type="checkbox"/> Weather Forecast/Tides/Currents	<input checked="" type="checkbox"/> ICS-220 Air Operations	<input checked="" type="checkbox"/> ICS 206		<input type="checkbox"/>
<input checked="" type="checkbox"/> ICS 203	<input type="checkbox"/> ICS 207	<u>Other Attachments:</u>														
<input checked="" type="checkbox"/> ICS 204	<input checked="" type="checkbox"/> ICS 208	<input checked="" type="checkbox"/> Medical 8-line														
<input checked="" type="checkbox"/> ICS 205	<input checked="" type="checkbox"/> Map/Chart	<input checked="" type="checkbox"/> ICS-214 Unit Log														
<input checked="" type="checkbox"/> ICS 205A	<input checked="" type="checkbox"/> Weather Forecast/Tides/Currents	<input checked="" type="checkbox"/> ICS-220 Air Operations														
<input checked="" type="checkbox"/> ICS 206		<input type="checkbox"/>														
7. Prepared by: Name: Mike Burnett Position/Title: PSC1 Signature:																
8. Approved by Incident Commander: Name: Randy Johnson Signature:																
ICS 202	IAP Page _____															
Date/Time: 7/11/21																

ORGANIZATION ASSIGNMENT LIST	
1. Incident Name Lick Creek Fire	
2. Date Prepared July 11, 2021	3. Time Prepared 1000
4. Operational Period Day: July 12, 2021 (0600 – 2000) Night: July 12 / 13 2021 (1800 – 0600)	
Position	Name
5. Incident Commander and Staff	
Incident Commander	Randy Johnson / Lonnie Click (t)
Deputy	Dan Quinones
Safety Officer	Laura Livingston / Scott Smith (t) / Jen Rabuck / Russ Long (t)
Information Officer	Stan Hinatsu / Shannon O'Brien
Liaison	Ed Lewis
Health Liaison	William Gonzales / Mike Lopez
Human Resource Spec	Mary Rourke
6. Agency Representatives	
Agency	Name
USFS	Kevin Martin
USFS	Ann Niesen
WADNR	Wyatt Leighton
WADNR	Tom Schoenfelder
Asotin Fire Dist 1	Noel Hardin <i>Garfield CO</i>
WFS	Esther Hernandez <i>Fire Dist 1</i>
WDFW - LEO	Paul Mosman <i>Times</i>
7. Planning Section <i>Cleveland</i>	
Chief	Mike Burnett / Nathan Jeffries
Resource Unit	Angie Simpson
Situation Unit	Chris Buhrig
Status Check-in	Christine Dahlen <i>Omaha</i>
IMET	Steve Bodnar
Fire Behavior Analyst	Jason McGovern
GIS Specialists	Alicia Beat
Studio Manager	Alex Turner
READ (USFS)	Terry Reynolds
8. Logistics Section	
Chief	Kelly Jennings / Cindy Wedekind
Facilities	
Base Camp Manager	
Supply Unit Leader	Dave Duron
Info. Technology Spec.	Brian Lamb
Equipment Manager	Patrick Sinyard
Receiving Distribution	Jared Richey
Ordering Manager	Holly Avery
Ground Support Unit	Dennis Spear
Communications Unit	Jeff Keener / Russell McDonald
Communications Tech	

Food Unit	
Security Manager	Regan Eivers
Medical Unit	Jeff Reid
9. Operations Section	
OPS Section Chief	Nathan Goodrich
OPS Section Chief (Planning)	Hans Redinger / Ron Simpson (t)
Branch I	Kent Contreras
Branch II	Russ Hamilton / Jeremy Wilson (t)
Night Operations	James Osborne
a. Branch I	
Branch Director	Kent Contreras
Division A	Dan Gleason
Division W	Seth Merritt / Jenny Martin (t)
b. Branch II	
Branch Director	Russ Hamilton / Jeremy Wilson (t)
Division D	Todd Light
Division T	Sammy Schinnell
Night Operations	
Night Ops	James Osborne
Division A, W & D, T	Gabe Hale
Structure Group	
Group Supervisor	Tom Hatley
Contingency Group	
Group Supervisor	Todd Pederson
10. Air Operations Branch	
AOB Director	Steve Markanson / Adam Kehler (t) <i>Kahler</i>
11. Finance Section	
Chief	Melissa Swain / Veronika Klukas (t)
Deputy Chief	Luann Grover
Time Unit	Helen Pass / Hannah Schmidtke (t)
Equipment Time	Tee Voigt
Comp/Claims	
Contract Inspector	Jasin Fulwyler / Tom Thompson
Prepared by Resource Unit Leader: Angie Simpson	



Lick Creek Weather Forecast

FORECAST NO: 1
FORECAST FOR: Monday Day and Night Shift
SHIFT DATE: 07/12/2021
DATE AND TIME ISSUED: 07/11/2021 at 2000

NAME OF FIRE: Lick Creek
UNIT: OR-UMF
SIGNED: Steve Bodnar - Incident Meteorologist
405-203-9850 (cell)

***** Hot and Very Dry the Next Several Days*****

WEATHER DISCUSSION: Persistent westerly flow aloft will result in little to no changes with the air mass over the next few days. It will remain hot with critically low humidity—both daytime and nighttime. Ridgetop winds will remain light from the north and northwest with afternoon and overnight gust near 15 mph. A weak cold front will pass through Monday evening bringing an increase in west winds. Breezy conditions are expected late Wednesday and Thursday with the passage of a dry cold front.

MONDAY:

WEATHER: Hot. Mostly sunny. Smoke.
MAXIMUM TEMPERATURE: 85-89°. Near 100° at ICP.
MINIMUM RELATIVE HUMIDITY: 12-16%.
20-FOOT RIDGETOP WINDS: North/Northwest 5-9 mph with gusts to 15 mph.
CHANCE OF WETTING RAIN (≥ 0.10"): 0%
LIGHTNING ACTIVITY LEVEL: 1.
HAINES INDEX: 4 (Low).

TONIGHT:

WEATHER: Weak cold front passage. Becoming breezy after 2000-2200 pdt, otherwise mostly clear. Smoke.
MINIMUM TEMPERATURE: 65-70°. **MAXIMUM RELATIVE HUMIDITY:** 24-29%.
20-FOOT RIDGETOP WINDS: Northwest 4 to 9 mph...becoming west 9-14 mph with gusts 20-25 mph between 2000 and 0200, decreasing northwest 6 to 10 mph after 0200.
CHANCE OF WETTING RAIN (≥ 0.10"): 0%
LIGHTNING ACTIVITY LEVEL: 1.
HAINES INDEX: 4 (Low)

TUESDAY:

WEATHER: Hot. Mostly sunny. Smoke.
MAXIMUM TEMPERATURE: 86-90°. Near 101° at ICP.
MINIMUM RELATIVE HUMIDITY: 13-18%.
20-FOOT RIDGETOP WINDS: Northwest/North 5-10 mph with gusts to 18 mph.
CHANCE OF WETTING RAIN (≥ 0.10"): 0%
LIGHTNING ACTIVITY LEVEL: 1.
HAINES INDEX: 3 (Low)

EXTENDED FORECAST

	WEDNESDAY	THURSDAY
MAXIMUM TEMP	86-89°	82-85°
MINIMUM RH	12-16%	16-19%
20-FOOT WINDS	SW 6-10 mph gusting to 15 mph	W 13-18 gusting to 30 mph
SKY/WEATHER	Mostly Sunny > Partly cloudy	Mostly Sunny. Breezy.

Fire Behavior Forecast # 04

Name of Incident: Lick Creek	Fire Number: WA-SES-020655
Date & Time Issued: July 11, 2021 @ 2000	Operational Period: July 12, 2021 Day and Night Shifts
FBAN: Eric Johnson 808-209-7702/eric_johnson@firenet.gov	Signed: <i>Eric Johnson</i>

Assumptions: Warm, very dry conditions with northwesterly ridgetop breeze, sunny sky. ERC exceeding the 97th percentile, approaching all-time record values. Poor humidity recovery during the evening hours. Grasses are completely cured below 5000' elevation. Peak burning conditions 14:00-19:00.

Weather Summary

See attached Fire Weather Forecast

Fire Behavior Summary

Fuels in the fire area are primarily composed of:

Timber Litter:	Timber stands with needle litter, dominated by ponderosa pine. This fuel generally underburns with moderate rate of spread even without wind/slope alignment. It will produce occasional to frequent torching under most conditions, transitioning to short crown-runs with wind-slope alignment.
Timber with Understory:	Conifer with abundant brush or small trees under them, making it difficult to walk through. Will burn readily with abundant torching and spotting when dry; it doesn't need much wind to spread efficiently. Generally found on north aspects elevation. Heavy fuels contribute to rollout.
Grass:	Cured grass, may be mixed with widely scattered timber or shrubs. Cured grasses will support rapid fire spread with any wind.

Today's fire behavior: Expect fire to actively spread in all fuels and at all hours. Short wind-driven runs and short-range spotting will occur on exposed ridges and wind-aligned slopes. Expect grass fuels to provide for rapid fire spread when exposed to sun and wind, with fire behavior in the timber fuels picking up by 14:00. Active backing in all fuel types, enhanced by rollout in timber fuels.

Fine fuel moisture = 2-5%	Live herbaceous = 30%	Live woody fuels = 100%	POI = 70-100%		
Fuel Type	Head		Backing		Spotting Distance
	ROS	Flame	ROS	Flame	
Timber Litter (TL8)	2 - 6 feet/min	2 - 4 feet	<1 foot/min	1 foot	<0.2 mile
Timber Understory (TUS)	3 - 8 feet/min	4 - 8 feet	<1 foot/min	2 feet	<0.2 mile
Grass (GR2)	20 - 50 feet/min	4 - 7 feet	2 - 4 feet/min	2 feet	<100 feet

Specific Assignments:

Division A	NW breeze will bring smoke and adverse conditions today. Anticipate interior fire to make a push to the southeast across South Fork Asotin Creek. Monitor for slope reversals as fire backs down into the drainages, transitioning into short upslope crown-runs to the ridgetops. Spotting of up to a quarter mile could occur from wind-exposed ridgetops.
Divisions D & T	NW breeze will be favorable for firing operations in Tango today. Rollout and spotting, leading to short upslope crown runs with spotting up to a quarter mile should be expected. Interior fire progression to the southwest of one-half to one mile can be expected. Column development resulting from interior flareups may occur but should tip over the black.
Division W	Fire behavior expected to be limited to smoldering within the perimeter.
Air Operations	Northwesterly breeze should maintain clean air over Delta and Tango. Inversion expected to break at 10:00.

Safety

Transition day. Risks to fireline personnel increase significantly during transfer of command periods regardless of the size or complexity of the incident. There is a high potential for fatalities, serious injuries, or incidents (some have occurred in the past). Be proactive in mitigating the risks by proper implementation of LCES—Lookout, Communications, Escape Routes, and Safety Zones.

DIVISION ASSIGNMENT LIST		1. Branch	2. Division/Group				
3. Incident Name Lick Creek		4. Operational Period Date: July 12, 2021 Time: Day 0600 - 2000					
5. Operations Personnel							
Field Operations	Nathan Goodrich		Division/Group Supervisor	Dan Gleason			
Branch Director	Kent Contreras		Air Operations Branch Director	Steve Markanson/ Adam Kehler (t)			
Safety Officer	Laura Livingston/ Scott Smith (t)						
6. Resources Assigned this Period							
Strike Team/Task Force/ Resource Designator	Leader	Number Persons	Trans. Needed	Drop Off PT./Time	Pick Up PT./Time	Tentative Last Work Day	
1. C-4 HC2 Franco Reforestation	Juan Franco	20				7/21	
2. C-8 HC1 Vale IHC	Glen Heitz	19				7/21 7/20	
3. E-5 ENG6	Dan Sullivan	3				7/22	
4. E-6 ENG6 Lone Wolf	Daniel Poitras	3				7/23	
5. E-12 ENG6 Rattlesnake Ridge	Chris Warford	3				7/20	
6. E-13 ENG6 Contract Water Wagon	Jessica Stockton	3				7/21	
7. E-32 ENG3 Mt. Baker	George Hausauer	6				7/24	
8. E-34 ENG5 Liberty Wildfire	Cedar Wilson	3					
9. E-51 ENG4 Fire Control Resources	Paul Fuchs	3				7/24	
10. E-1 T4 Dozer True Grit Ranch	William Eaton	1				7/21	
11. E-54 T2 Dozer Tri State Fire Services	Lance Chipman	2				7/24	
12. E-55 T2 Dozer Van Dyke Logging	Jim Van Dyke	2				7/24	
13. E-56 T3 Dozer Bruce Young Logging	Bruce Young	2				7/24	
14. E-41 WT2 Hek Jones	Leo Slover	1				7/22	
15. O-11 TFLD	Brian Rogers	1				7/14	
16. O-4.60 SOFR (t)	Leo Engleson	1				7/22	
17. O-24 SOFR	Ryan Grant	1				7/22	
18. O-42 WFM Metolious	Ryan Gregg	10				7/24	
19. O-67 FMOD Brothers Fire	Dan Tindal	2				7/24	
20. O-66 ^P Medic	Angela Cisneros	1				7/24	
21. O-35 ^L Medic	Ada Alberto	1				7/24	
7. Control Operations Keep fire south of containment lines in Ashton wildlife area, keep fire east of 42 road and continue to prep south of the 42. Continue fire operations from Horseshoe to DP 17 as needed.							
8. Special Instructions.							
9. Division/Group Communication Summary							
Function	Frequency	System	Channel	Function	Frequency	System	Channel
Command Repeater	See Comm Plan			Command	See Comm Plan		
TAC				Air To Ground			
Prepared by (Resource Unit Leader): Rachel Noonan			Approved by (Planning Section Chief): <i>M. Bennett</i>		Date: 7/11/2021	Time: 2100	

DIVISION ASSIGNMENT LIST		1. Branch	2. Division/Group				
		I	W				
3. Incident Name		4. Operational Period					
Lick Creek		Date: July 12, 2021		Time: Day 0600-2000			
5. Operations Personnel							
Field Operations	Nathan Goodrich	Division/Group Supervisor	Seth Merritt/ ^{Jenny} Jeremy Martin (t)				
Branch Director	Kent Contreras	Air Operations Branch Director	Steve Markanson/ Adam Kehler (t)				
Safety Officer	Laura Livingston/ Scott Smith (t)						
6. Resources Assigned this Period							
Strike Team/Task Force/ Resource Designator	Leader	Number Persons	Trans. Needed	Drop Off PT./Time	Pick Up PT./Time	Tentative Last Work Day	
1. C-2 HC2 SRV #12	Armando Mendoza	20	18			7/21	
2. E-4 ENG6 Eye of Eagle -01	Ryan Gillian	2				7/20	
3. E-7 ENG6 Big State	Ronnie Ouimette	3				7/22	
4. E-8 ENG6 Hydro Storm	Travis Grunenfelder	3				7/21	
5. E-9 ENG6 Coho Forestry	Lonie Harrison	3				7/21	
6. E-10 ENG6 Coho Forestry	Danny Callahan					7/21	
7. E-11 ENG6 Aquaforce	Kirk Pickens					7/21	
8. E-30 ENG4 Scholl Fire And Fuels	Ryan Rhodes	3				7/25	
9. E-31 ENG6 Scholl Fire And Fuels	Adam Shore	3				7/25	
10. E-2 T3 Dozer Hayden Contracting Services	Wyatt Hayden	2				7/21	
11. E-2 WT2		1				7/22	
12. E-6 WT2 Minam River Construction	Craig Huffman	1				7/20	
13. E-47 WT2 Del Shull Trucking Tender	Warren Smethers	1				7/24	
14. E-16 T3 Dozer Ash Kickers LLC	Rod Hostetler	2				7/22	
15. O-4.60 SOFR (t)	Leo Engleson	1				7/22	
16. O-24 SOFR	Ryan Grant	1				7/22	
17. O-69 FMOD Swedberg Contracting	Kelly Colten	2				7/25	
18. Ambulance 1	Steve/Tamera	2					
19.							
20.							
7. Control Operations							
Continue to hold and secure along perimeter.							
8. Special Instructions.							
Scout interior roads for opportunities for direct line cont burnout operations							
9. Division/Group Communication Summary							
Function	Frequency	System	Channel	Function	Frequency	System	Channel
Command Repeater	See Comm Plan			Command	See Comm Plan		
TAC				Air To Ground			
Prepared by (Resource Unit Leader):			Approved by (Planning Section Chief):		Date	Time	
Rachel Noonan			<i>[Signature]</i>		7/11/2021	2100	

DIVISION ASSIGNMENT LIST		1. Branch	2. Division/Group				
		II	D				
3. Incident Name Lick Creek		4. Operational Period Date: July 12, 2021 Time: Day 0600 - 2000					
5. Operations Personnel							
Field Operations	Nathan Goodrich		Division/Group Supervisor	Todd Light			
Branch Director	Russ Hamilton/ Jeremy Wilson (t)		Air Operations Branch Director	Steve Markanson/ Adam Kehler (t)			
Safety Officer	Laura Livingston/ Scott Smith (t)						
6. Resources Assigned this Period							
	Strike Team/Task Force/ Resource Designator	Leader	Number Persons	Trans. Needed	Drop Off PT./Time	Pick Up PT./Time	Tentative Last Work Day
1.	C-6 IHC La Grande	Josh Diacetis	20				
2.	C-12 HC2 Grayback Forestry, Inc	Edwin Lord	20				7/21
3.	E-22 ENG5 Westward Wildfire <i>Wignots</i>	Michael Cramer	3				7/23
4.	E-28 ENG4 Fire Works	Peter Ringen	3				7/24
5.	E-29 ENG4 Fire Works	William Halsey	3				7/24
6.	E-35 ENG4 Hi Country LLC	Zack Mostad	3				7/24
7.	E-38 ENG5 Hi Country LLC	Taryn Thomas	3				7/24
8.	E-53 T2 Dozer Dukes Equipment	Chris Boles	2				7/24
9.	E-48 WT2 MVP Team LLC	Dale Konrad	1				7/24
10.	O-15 SOF2	Phil Perkins	1				7/15
11.	O-68 FMOD Swedberg Contracting	Rick Sholes	2				7/25
12.	O-98 HEQB	Blaine Beehier	1				7/14
13.	O-37 Medic <i>LC Kathryn</i>	Fry <i>Kathryn</i>	1				7/21
14.	Ambulance 3	Niosi	2				
15.	REM 1	Mack	4				
16.	READ	Will Marquardt	1				
17.							
18.							
19.							
20.							
7. Control Operations							
Continue prep from T/D break south towards Division A break. Structure prep on Clearwater Big house and Misery ridge warning. Continue fire operations from DP1 towards 40 Rd and assess for firing along 40 Rd.							
8. Special Instructions.							
Work with READ and timber advisor to assess best management practices on heavy equipment use.							
9. Division/Group Communication Summary							
Function	Frequency	System	Channel	Function	Frequency	System	Channel
Command Repeater	See Comm Plan			Command	See Comm Plan		
TAC				Air To Ground			
Prepared by (Resource Unit Leader): Rachel Noonan			Approved by (Planning Section Chief): <i>M. Bennett</i>		Date	Time	
					7/11/2021	2100	


DIVISION ASSIGNMENT LIST		1. Branch	2. Division/Group		Page 1/2		
3. Incident Name Lick Creek		4. Operational Period Date: July 12, 2021				Time: Day 0600 - 2000	
5. Operations Personnel							
Field Operations	Nathan Goodrich		Division/Group Supervisor	Sammy Schinnell			
Branch Director	Russ Hamilton/ Jeremy Wilson (t)		Air Operations Branch Director	Steve Markanson/ Adam Kehler (t)			
Safety Officer	Laura Livingston/ Scott Smith (t)						
6. Resources Assigned this Period							
Strike Team/Task Force/ Resource Designator	Leader	Number Persons	Trans. Needed	Drop Off PT./Time	Pick Up PT./Time	Tentative Last Work Day	
1. C-2 HC2 Torres Contracting, Inc.	Jose Agustin	20				7/17	
2. C-7 HC1 Baker River	Gary Chicks	21				7/23	
3. E-3 ENG6 Work Horse, Inc.	Skip Royes	4				7/20	
4. E-4 ENG6 Fireworks LLC	Levi Goolsby	3				7/21	
5. E-7 ENG6 KL Farms/Fire LLC	Billy Patrick	3				7/20	
6. E-8 ENG6 Arrowhead Forestry LLC	Tyson Hunt	3				7/21	
7. E-20 ENG5 West Coast Wildfire	Brandon McCoy	3				7/23	
8. E-21 ENG6 West Coast Wildfire	Nick Miller	3				7/23	
9. E-24 ENG4 A-Team Wildfire Engine	Neil Williams	3				7/23	
10. E-40 WT2 Hek Jones	Doug Long	1				7/23	
11. E-40 WT2 Minam River Construction	Keith Newborn	1				7/23	
12. E-2206 WA DNR	Mike Columbo	4					
13. E-1 T3 Dozer Tucannon Outfitters	Craig Martin	2				7/21	
14. E-18 T3 Dozer Ash Kickers LLC	Wayne Tippet	2				7/22	
15. E-15 WT2 Ash Kickers LLC	Colby Witters	2				7/20	
16. E-43 WT2 Alder Creek Fire	John Denison	1				7/23	
17. E-44 WT2 R&K Water Service	Rick Kintner	1				7/24	
18. TFLD	Spencer Scyfield	1					
19. O-15 SOF2	Phil Perkins	1				7/15	
20. O-70 FMOD Swedberg Contracting	Wade Giguere	2				7/25	
7. Control Operations Keep fire south of containment lines in Asotin wildlife area, keep fire east of 42 road and continue to prep south of the 42 road to the 40 road.							
8. Special Instructions. Work with THSP and timber advisor to assess best management practices on heavy equipment use							
9. Division/Group Communication Summary							
Function	Frequency	System	Channel	Function	Frequency	System	Channel
Command Repeater	See Comm Plan			Command	See Comm Plan		
TAC				Air To Ground			
Prepared by (Resource Unit Leader): Rachel Noonan			Approved by (Planning Section Chief): <i>M. Bennett</i>		Date 7/11/2021	Time 2100	

DIVISION ASSIGNMENT LIST				1. Branch II	2. Division/Group T				Page 2/2			
3. Incident Name Lick Creek				4. Operational Period Date: July 12, 2021 Time: Day 0600 - 2000								
5. Operations Personnel												
Field Operations		Nathan Goodrich				Division/Group Supervisor		Sammy Schinnell				
Branch Director		Russ Hamilton/ Jeremy Wilson (t)				Air Operations Branch Director		Steve Markanson/ Adam Kehler (t)				
Safety Officer		Laura Livingston/ Scott Smith (t)										
6. Resources Assigned this Period												
	Strike Team/Task Force/ Resource Designator			Leader		Number Persons	Trans. Needed	Drop Off PT./Time	Pick Up PT./Time	Tentative Last Work Day		
21.	O-32 Medic			Ticknor		1				7/24		
22.	O-30 Medic			Ron Lowry		1						
23.												
24.												
25.												
26.												
27.												
28.												
29.												
30.												
31.												
32.												
33.												
34.												
35.												
36.												
37.												
38.												
39.												
40.												
3. Control Operations Keep fire south of containment lines in Asotin wildlife area, keep fire east of 42 road and continue to prep south of the 42 road to the 40 road.												
4. Special Instructions. Work with THSP and timber advisor to assess best management practices on heavy equipment use												
9. Division/Group Communication Summary												
Function	Frequency		System		Channel	Function	Frequency		System		Channel	
Command Repeater	See Comm Plan					Command	See Comm Plan					
TAC						Air To Ground						
Prepared by (Resource Unit Leader): Rachel Noonan					Approved by (Planning Section Chief): <i>M. Smith</i>			Date 7/11/2021		Time 2100		

DIVISION ASSIGNMENT LIST			1. Branch	2. Division/Group NIGHT A / W			
3. Incident Name Lick Creek			4. Operational Period Date: July 12, 2021 Time: Night 1800-0600				
5. Operations Personnel							
Field Operations				Division/Group Supervisor	Gabe Hale		
Night Operations	James Osbourne <i>Osborne</i>			Air Operations Branch Director	Steve Markanson/ Adam Kehler (t)		
Safety Officer	Laura Livingston/ Scott Smith (t)						
6. Resources Assigned this Period							
	Strike Team/Task Force/ Resource Designator	Leader	Number Persons	Trans. Needed	Drop Off PT./Time	Pick Up PT./Time	Tentative Last Work Day
1.	C-1 HC2 SRV # 10	Magdaleno Guardado	20				7/15
2.	C-6 WyEast Wildlands LLC	Andrew Williams	20				
3.	C-7 HC1 Prineville	Brendan O'Reilly	23				7/23
4.	E-25 ENG4 Lone Wolf	Austin Ferrel	3				7/23
5.	E-80 ENG6 Blue Mountain Fire District	Justin Miles	3				7/24
6.	E-52 T2 Dozer Alpine Forest, Inc.	Russel Briggs	1				7/24
7.	E-45 WT2 Panther Ridge LLC	Doug Stone	1				7/23
8.	E-46 WT2 Jeff Smith Excavating	Jeff Smith	1				7/23
9.	E-42 WT3 Boulder Creek Delange	Pete Delange	1				7/23
10.	E-49 WT2 Upper Valley Excavating	Keith Hiatt	1				7/24
11.	O-14 SOF2	Kelly Jensen	1				7/24
12.	O-39 Crow Peak WFM	Ben Dempsey	9				7/24
13.	Medic	Devin	1				
14.	Medic	Dan	1				
15.	Ambulance 2	Adam/Amarisa	2				
16.							
17.							
18.							
19.							
20.							
7. Control Operations Patrol, monitor and prep/ burn as necessary.							
8. Special Instructions.							
9. Division/Group Communication Summary							
Function	Frequency	System	Channel	Function	Frequency	System	Channel
Command Repeater	See Comm Plan			Command	See Comm Plan		
TAC				Air To Ground			
Prepared by (Resource Unit Leader): Rachel Noonan			Approved by (Planning Section Chief): <i>M. Brown</i>			Date 7/11/2021	Time 2100

DIVISION ASSIGNMENT LIST		1. Branch	2. Division/Group NIGHT D/T			
3. Incident Name Lick Creek		4. Operational Period Date: July 12, 2021		Time: Night 1800-0600		
5. Operations Personnel						
Field Operations			Division/Group Supervisor	Gabe Hale		
Night Operations	James Osborne <i>Osborne</i>		Air Operations Branch Director	Steve Markanson/ Adam Kehler (t)		
Safety Officer	Laura Livingston/ Scott Smith (t)					
6. Resources Assigned this Period						
	Strike Team/Task Force/ Resource Designator	Leader	Number Persons	Trans. Needed	Drop Off PT./Time	Pick Up PT./Time Tentative Last Work Day
1.	C-1 HC2 #1 Eagle Cap	Jeremy George	10			7/21
2.	C-3 HC2 Franco Reforestation, Inc.	Alex Coronado	20			7/21
3.	C-4 HC2 J Franco Reforestation, Inc.	Octavio Quevedo	20			7/21
4.	E-22 ENG5 Westward wildfire	Michael Cramer	3			7/23
5.	E-23 ENG4 Flashback Fire	Richard Orosco	3			7/23
6.	E-26 ENG4 Rattlesnake Ridge Fire	Fabian Bremerman	3			7/23
7.	E-39 ENG3 Bailey Enterprises Engine	Greg Bailey	3			7/23
8.	E-41 WT2 Boulder Creek Contracting	Ted Hunter	1			7/23
9.	E-52 T2 Dozer Alpine Forest	Rusty Briggs	2			7/24
10.	O-14 SOF2	Kelly Jensen	1			7/24
11.	O-40 Snow Creek Wildland Fire Module	Ted Adams	9			7/23
12.	O-29 Medic	Janell	1			
13.	O-59 Medic	Mike	1			
14.	RAT	Howell	2			
15.						
16.						
17.						
18.						
19.						
20.						
21.						
7. Control Operations Patrol, monitor and prep / burn as necessary.						
8. Special instructions.						
9. Division/Group Communication Summary						
Function	Frequency	System	Channel	Function	Frequency	System Channel
Command Repeater	See Comm Plan			Command	See Comm Plan	
TAC				Air To Ground		
Prepared by (Resource Unit Leader): Rachel Noonan			Approved by (Planning Section Chief): <i>M. [Signature]</i>		Date 7/11/2021	Time 2100

DIVISION ASSIGNMENT LIST		1. Branch	2. Division/Group STRUCTURE				
3. Incident Name Lick Creek		4. Operational Period Date: July 12, 2021 Time: Day 0600 - 2000					
5. Operations Personnel							
Field Operations	Nathan Goodrich		Division/Group Supervisor	Tom Hatley			
Branch Director			Air Operations Branch Director	Steve Markanson/ Adam Kehler (t)			
Safety Officer	Laura Livingston/ Scott Smith (t)						
6. Resources Assigned this Period							
	Strike Team/Task Force/ Resource Designator	Leader	Number Persons	Trans. Needed	Drop Off PT./Time	Pick Up PT./Time	Tentative Last Work Day
1.	SW Strike Team 1 Cowlitz	Kurt Stich/ Paul Wick (t)	13				7/21
2.	SW Strike Team 2 Clark	David Greenwood	16				7/21
3.	SPS Strike Team	John Johnson	16				7/21
4.	NW Strike Team 2	Jarrod Spencer	16				7/21
5.							
6.							
7.							
8.							
9.							
10.							
11.							
12.							
13.							
14.							
15.							
16.							
17.							
18.							
19.							
20.							
7. Control Operations							
8. Special Instructions.							
9. Division/Group Communication Summary							
Function	Frequency	System	Channel	Function	Frequency	System	Channel
Command Repeater	See Comm Plan			Command	See Comm Plan		
TAC				Air To Ground			
Prepared by (Resource Unit Leader): Rachel Noonan			Approved by (Planning Section Chief): <i>M. Brown</i>		Date 7/11/2021	Time 2100	

DIVISION ASSIGNMENT LIST				1. Branch I	2. Division/Group CONTINGENCY		
3. Incident Name Lick Creek				4. Operational Period Date: July 12, 2021 Time: Day 0600 - 2000			
5. Operations Personnel							
Field Operations	Nathan Goodrich			Division/Group Supervisor	Todd Pederson		
Branch Director				Air Operations Branch Director	Steve Markanson/ Adam Kehler (t)		
Safety Officer	Laura Livingston/ Scott Smith (t)						
6. Resources Assigned this Period							
	Strike Team/Task Force/ Resource Designator	Leader	Number Persons	Trans. Needed	Drop Off PT./Time	Pick Up PT./Time	Tentative Last Work Day
1.							
2.							
3.							
4.							
5.							
6.							
7.							
8.							
9.							
10.							
11.							
12.							
13.							
14.							
15.							
16.							
17.							
18.							
19.							
20.							
7. Control Operations							
8. Special Instructions.							
9. Division/Group Communication Summary							
Function	Frequency	System	Channel	Function	Frequency	System	Channel
Command Repeater	See Comm Plan			Command	See Comm Plan		
TAC				Air To Ground			
Prepared by (Resource Unit Leader): Rachel Noonan				Approved by (Planning Section Chief): 		Date 7/11/2021	Time 2100

AIR OPERATIONS SUMMARY 220

Prepared By: Adam Kahler, AOB
 Prepared Date: 07/11/2021
 Prepared Time: 2000

INCIDENT NAME: Lick Creek	OPS PERIOD DATE: 07/12/2021	START TIME: 0900	END TIME: 2000	SUNRISE: 0506	SUNSET: 2040
Risk Assessment Mitigations, Special Instructions, and Remarks: Assess Risk Daily: assess visibility, weather, complacency, communications, fatigue, etc. -- Make informed risk acceptance decisions.		Helibase Info: Most aircraft out of Walla Walla airport. TER Limit: 1/6756 (rectangle) up to 8,000 feet MSL adjacent N46°25.50 x W117°26.15 Frequency: 119.5250			
Helicopter Leasing/Lease: CL-415, CL-215, Fire boss all to be ordered through Dispatch repositioned at Lewiston-Nez Perce County Airport (LWS)					

Position	NAME	PHONE #	FREQUENCIES	type	Freq. TX	Freq. RX	FIXED-WING Avail/ Type/ Make-Model/ N#/ AIRTANKERS - Order through AA Blue Mtn. Dispatch
AOBD1	Adam Kahler	541-419-5369	Air/Air Primary TFR	AM	119.5250	119.5250	Air Attack - N400DS - 690B Air Attack - N777PN - B200
AOBD	Steve Markason	307-690-5185	Air/Air Secondary	AM	123.7000	123.7000	
ASGS	Eric Wolf	541-912-7439	A/G Primary	FM	169.2000	169.2000	
ATGS (ODS)	John Freeman	970-880-2369	A/G Secondary	FM	167.0750	167.0750	
HEBM Walla Walla	Joe Thorp	509-899-1847					E-Mail ALL Costs and CTRs to:
Blue Mtn. Dispatch		541-975-5414	Air Guard	FM	168.625 (110.9)	168.625	

HELICOPTERS:

FAA N#	TY	MAKE/ MODEL	BASE	AVAIL	REMARKS	FAA N#	TY	MAKE/ MODEL	BASE	AVAIL	REMARKS
Boxcar 91	1	Chinook	Walla Walla	0900	Nati. Guard	Coyote 99	3	Lakota	Walla Walla	1300	FLIR & Mapping
274TH	1	UH-60	Walla Walla	0900	Powerfill Bucket (DNR)	20WH	3	Bell 407	Walla Walla	1100	Fed Carded
221GH	2	Bell 205A++	Walla Walla	0900	DNR						

INCIDENT RADIO COMMUNICATIONS PLAN I-205		1. INCIDENT NAME		2. DATE/TIME PREPARED		3. OPERATIONAL PERIOD DATE/TIME					
Lick Creek Fire		Lick Creek Fire		07/11/2021 1800Hrs		07/12/2021 All Shifts					
4. BASIC RADIO CHANNEL UTILIZATION											
Ch #	Function	Channel Name	Assignment	RX Freq	NW	RX Tone/NAC	TX Freq	NW	TX Tone/NAC	Mode Analog (A) Digital (D) Mixed (M)	Remarks
1	Command	GMD1		170.4250	N	131.8	168.0750	N	131.8	A	Located on Cottonwood
2	Command	GMD2		170.4125	N	131.8	165.9625	N	131.8	A	Located on Pinkham Butte
3	Command	GMD3		170.0250	N	131.8	165.4500	N	131.8	A	Located near DP 35
4	Command	GMD4		173.0375	N	131.8	167.3250	N	131.8	A	Not in Service
5	Tactical	TAC5	DIV A	168.0500	N	131.8	168.0500	N	131.8	A	
6	Tactical	TAC6	DIV D	168.6000	N	131.8	168.6000	N	131.8	A	
7	Tactical	TAC7	DIV T	166.7250	N	131.8	166.7250	N	131.8	A	
8	Tactical	TAC8	DIV W	166.7750	N	131.8	166.7750	N	131.8	A	
9	Tactical	TAC9	Night	168.2500	N	131.8	168.2500	N	131.8	A	
10	Tactical	TAC10	Structure Group	168.2000	N	131.8	168.2000	N	131.8	A	
11	Local Rptr	ST ASOTIN		159.4200	N	D365	151.2950	N	D365	A	Located 6 Miles W of Anatone
12	Local Rptr	COTTNWD		173.7750	N	131.8	164.8250	N	127.3	A	Located 18 Miles SE of Pomeroy
13	Medical A/G	VMED28		155.3400	N		155.3400	N		A	For Use with Air Ambulance
14	A/G	A/G PRI		169.2000	N		169.2000	N		A	
15	A/G	A/G SEC		167.0750	N		167.0750	N		A	
16	AIRGUARD			168.6250	N		168.6250	N	110.9	A	
5. Special Instructions:											
6. I-205 Prepared By: Communications Unit Leader				Name: Jeff Keener				Signature: <i>Jeff Keener</i>			

Lick Creek Fire Safety Message:

“A minute focused on safety can last a lifetime...”
 For Operations: July 12-13, 2021



KNOW YOUR OBJECTIVE & OVERALL SITUATION:


- **TASK:** What is to be done? Strategy and tactics...
- **PURPOSE:** Why it is to be done? Big picture: who, what, when, where, why, etc.
- **END STATE:** How should it look when done?
Quantify expectations = Leaders Intent!
- Employ resources in accordance with their capabilities - set them up to succeed!
- Know your fireline chain of command – Who do you work for? Who works for you? Who are you working with?

Have a Plan if things get “Hinky”

Fire behavior has been unprecedented – remarkably low fuel moistures, record-setting indices much earlier in the season, and poor recovery. This pattern will continue for the next shift creating more opportunity for large fire growth. Ensure you have at least 2 escape routes and identify your safety zones and rally points before engagement.

- What is the plan on **WHEN** to pull back? Discuss trigger points for disengagement and if you don't know: **ASK!**
- Don't overcommit to ANY plan: **KNOW WHEN** it's time!
- **Flag** Escape Routes & ensure they are known to **EVERYONE!**
- **TIME** routes for slowest resources - consider fatigue, terrain & heavy equipment.
- Pre-determine a **RALLY POINT** to insure accountability.
- Remember the differences between **SAFETY** zones & **DEPLOYMENT** zones: Which is yours, **REALLY?!**
- **Over-Communicate** information! Share what you know & see during the shift.

Refer to Page 7 in the IRPG!



1*

Omnis Cedo Domus

Make it a Safe Day, from your Safety Team:

Laura Livingston, Jen Rabuck, Scott Smith, Russ Long,
 Ryan Grant, Phil Perkins & Kelly Jensen

Lick Creek Fire (Dry Gulch) Virtual Timekeeping Finance Message

Fire Name: Lick Creek	Fire Name: Dry Gulch
Fire Number: OR-UMF-000658	Fire Number: WA-SES-020655
Accounting Code: P6N47M (0614) 221 – LAJ	Accounting Code: 221 – LAG PNN45S (1522)
Finance Email: 2021.lick.finance@firenet.gov	Finance Email: 2021.lick.finance@firenet.gov

Finance Documents Needed upon “Check In” (If Not Already Submitted):

Please email pdf’s or pictures of these documents to the email addresses listed above or scan the QR Code below, attach and submit.

Agency Equipment/ Crews: <ul style="list-style-type: none"> Manifest - showing employment type (GS or WG) or AD rates if applicable 	Overhead: <ul style="list-style-type: none"> AD/Casual Hire Form If regular Agency please ensure “GS” or “WG” is written on your first CTR 	Contract Equipment/ Contract Crews: <ul style="list-style-type: none"> Agreement Manifest Resource Order 	Cooperator: <ul style="list-style-type: none"> Cooperative Agreement Resource Order
---	---	--	--

Finance Documents Needed Daily:

CTR (signed by supervisor including necessary justifications)

Or

Shift Ticket (signed by supervisor & ensure RO# is clearly displayed)

Email to: 2021.lick.finance@firenet.gov

Resource Advisor Message

Dry Gulch Fire

- 1. Avoid application of retardant within mapped avoidance buffers.**
- 2. Consult with READ for planned dozer line construction on federal lands to avoid impacts to archeological resources and federally listed plant species.**

Photos and Videos Needed

Photos and short videos (30 seconds or less) are needed to tell the story of the Lick Creek Fire.

Please send them to PIO staff
via text (971) 762-8150

-or-

email 2021.Lick@firenet.gov

Provide your name for credit and basic info about where the photo was taken and what's happening in it.

Thank you!



Human Resource Message Lick Creek 7/12/2021

Hello Lick Creek Team!

I am happy to be here for PNW Team 3 as your Human Resources Specialist (HRS).

For those unfamiliar with the position, some of the duties of the HRSP are to:

- Inform the Incident Management Team of concerns and issues that could result in stress to incident personnel or create a hostile work environment.
- Provide a point of contact for incident personnel to discuss human resources and civil rights concerns.
- Provide information or point you in the right direction to find answers.
- Help personnel resolve interpersonal issues quickly and at the lowest level.
- And basically, to provide a sounding ear and help to you, the fire fighters and support, so that you can do your best work, safely and free from other distractions.

PNW Team 3 places a high priority on treating everyone respectfully and solving complaints quickly and informally. If you have issues or just want to talk, please contact me. I can be reached by cell at (509) 207 9345 and am located at ICP room 25. I will also be at briefings.

Remember during transition to be extra diligent with communications. Make sure you understand what is being asked of you and make sure you are being understood by others.

Have an excellent day!

Mary Rourke

Room 25 (Mr. Nicholas' Room) 509-207-9345

It's about the little things you do that have a huge positive impact on others, (even though you may not remember doing them). Drew Dudley



**HR Mary, 509 207-9345
Room 25, ICP**

Line Supply Order			Order #		
Date & Time Order Placed	Deliver To Location/Time (Division, Drop Point, Heli Spot, Lat/Long)	Delivery Method (Driver, Heli, DIVS to P/U)			
Order received in Communications (name & time)		Ordered by (name and Position)			
Order received in Supply by (name & time)		Ground Contact			
Order received in Transportation by (name & time)		Contact Freq.			
Order received in Helibase by (name & time)		Special Instructions/line length/ elevation			
Order shipped to line by (name & time)					
#	Item	Amount	#	Item	Amount
1	Meals #1842	MRE 12/Cs	33	Slingable Bag (Pot.) #0435	
2	Water 0048	5 gal cubbies	34	Slingable Blag (Sup.) 72 g. #0426	
3	Gatorade	24/Cs	35	Coffee Kit #0480	
4	Batteries, AA	#0030 24/pg	36	Coffee 3lb Can	
5	Batteries, AAA	#7471 24/pg	37	Folda-Tank 1000 gal. #0661	
6	Gas	Unleaded/5 gal	38	Pumpkin 3000 gal. #0568	
7	2 Cycle Oil #0341	Qt	39	Backpack Pump #1149	
8	2 cycle Oil #3444	1 Gal. mix	40	Mark III pump + Kit #0148	
9	Diesel	(5 gal.)	41	Lightweight Pump #0686	
10	Bar Oil #1880	Gal	42	Volume Pump #1222	
11	Shovel #0171		43	Hose 1 1/2" #1239	100' lg
12	Pulaski #0146		44	Hose 1" #1238	100' lg
13	McLeod #0296		45	Hose 3/4" #1016	50' lg
14	Combi #1180		46	Reducer 1 1/2" to 1" #0010	
15	Chainsaw Kit #0340		47	Reducer 1" to 3/4" #0733	
16	Drip Torch #0241	Empty	48	Gated "y" 1 1/2" #0231	
17	Fussee #0105		49	Gated "y" 1" #0259	
18	Sleeping Pad #1566		50	Gated "y" 3/4" #0904	
19	Sleeping Bag #1062		51	In-line Tee 1 1/2" to 1" #0230	
20	Fly Tent #0970		52	Nozzle KK 1 1/2" #1082	
21	Plastic Sheeting #0143		53	Nozzle KK 1" #1081	
22	Parachute Cord #0533		54	Nozzle 3/4" #0136	
23	Fiber Tape #0222		55	Nozzle, Forester 1" #0024	
24	Garbage Bags #0021		56	Sprinkler kit #1043 (4 head)	
25	Leadline 3000 lbs #0528		57		
26	Cargo Net 3000lb #0531		58		
27	Swivel 3000lb #0526		59	Team 7 Hose Lay Kit	
28	Foam 5 gal. #1145		60		
29	Toilet Paper #0142		61		
30	Bath in a Bag, Small #0206		62		
31	Bath in a Bag, Large #0712		63		
32			64		

HOSE LAY KIT
7/15/2014

Item	Amount
1 1/2 in. synthetic hose	1000 ft
1 in. synthetic hose	500 ft
3/4 in. garden hose	500 ft
1 1/2 in. gated wye	5 ea
1 1/2 in. - 1 in. reducers	5 ea
1 in. combination nozzle	5 ea
1 in. - 3/4 in. reducer	5 ea
3/4 in. valve, shutoff, ball	5 ea
3/4 in. Nozzle	5 ea
3/4 in. gated wyes	5 ea

Sprinkler Kit NFES # 1048

Item	Amount
Sprinkler head w/couplings	4 ea
3/4 in. garden hose	250 ft
1 1/2 x 1 1/2 x 1 in. Tee	4 ea
1 x 3/4 reducer	4 ea
1 1/2 in. - 1 in. reducers	1 ea
3/4 in. gated wyes	2 ea
3/4 in. valve, shutoff, ball	4 ea
3/4 in. Nozzle	1 ea
3/4 pressure regulator,	4 ea
1 in. nozzle, pastic 60 gpm	1 ea
10 in. adjustable wrench	1 ea

3 kits to 1 mark III pump, depending on slope

LINE ORDER PROCESS

All line orders will go through the Comm. Unit.
Preferred method is over the radio.
The alternate will be to call COML. At (541) 423-2631

DUTCH CREEK PROTOCOL

LEADER'S INTENT:

To establish approximate travel times from key areas of the fire to ICP/MEDICAL UNIT as well as hospitals in Lewiston, Idaho, and Portland, Oregon via ground transportation. See Medical Plan ICS 206 for travel times via air transportation.

	ICP MEDICAL UNIT ALS/BLS CARE	St. Joseph Regional Hospital LEVEL 3 Lewiston, Idaho	Legacy Emanuel Hospital LEVEL 1/Burn Portland, Oregon
DP #1/#57 Wickiup	1.5 HOURS	1.75 HOURS	7 HOURS
CLOVERLAND PARK	1 HOUR	1.25 HOURS	6.5 HOURS
DP #35	1 HOUR	1.25 HOURS	6.5 HOURS
DP#31	1 HOURS	1.25 HOURS	6.5 HOURS
DP#32	1 HOUR	1.25 HOURS	6.5 HOURS
DP#20	30 MINUTES	45 MINUTES	6 HOURS
DP#21/DP#23 H-1	1 HOUR	1.25 HOURS	6.5 HOURS
DP# 19	1.25 HOURS	1.5 HOURS	6.75 HOURS
DP# 17 Clearwater L.O.	1.25 HOURS	1.5 HOURS	6.75 HOURS

Medical Plan ICS-206

Incident/Project Name	Operational Period
Lick Creek Fire	Date/Time July 12, 2021 0600-0600

Ambulance Services			
Name	Complete Address	Phone	Advanced Life Support
Asotin Co Fire Dist #1		911 / 509-758-2331	Yes <input type="checkbox"/> No <input checked="" type="checkbox"/>
Lewiston Fire		911	Yes <input checked="" type="checkbox"/> No <input type="checkbox"/>

Air Ambulance Services		
Name	Phone	Type of Aircraft & Capability
Life Flight Lewiston	800-232-0911	Rotor
Spokane County Sheriff R3	509-532-8930	Rotor with hoist

Hospitals								
Name/ Address	GPS Datum - WGS 84		Travel Time		Phone	Helipad		Level
St. Joseph Regional 415 6 th St Lewiston, ID	Lat:	N 46° 25.00'	5	HRS	208-799-5799	x		III
	Long:	W 117° 1.46'	MIN					
Tri State Memorial 1221 Highland Ave Clarkston, WA	Lat:	N 46° 24.125	5	HRS	509-758-4665	x		IV
	Long:	W 117° 3.333	MIN					
Legacy Emanuel Portland, OR	Lat:	N 45° 32.598'	2.5	5	503-413-2200	x		I / Burn Unit
	Long:	W 122° 40.260'	HRS	HRS				

Branch	Division	Group	Radio Designator	Name	Capabilities	Shift
	Division W		Ambulance 1	Steve / Tamara	ALS	Day Shift
	Division W		Medic Steve	Steve Keffer	ALS	Day Shift
	Division D		Ambulance 3	Sergio Niosi	ALS	Day Shift
	Division D		Medic Fry	Kate Fry	ALS	Day Shift
	Division A		Medic Angel	Angel	ALS	Day Shift
	Division A		Medic Ocampo	Adalberto Ocampo	BLS	Day Shift
	Division D		REMS 1	Adam Mack	ALS	Day Shift
	Division T		Medic Ticknor	Gregory Ticknor	BLS	Day Shift
	Division T		Medic Ron	Ron Lowery	ALS	Day Shift
	Night Shift Division W		Ambulance 2	Amarisa / Adam	ALS	Night Shift
	Night Shift Division A-W		Medic Devin	Devin Limbery	BLS	Night Shift
	Night Shift Division D-T		Medic Mike	Mike Schmidtgall	ALS	Night Shift
	Night Shift Division D-T		RAT 1	Nolan Howell	ALS	Night Shift

Prepared By (MEDL)	Date	Reviewed By (Safety)	10: Date
Jeff Reid	7/11/21		07/11/21

Medical Incident Report

In the event of a medical emergency Contact the **Communications Unit** and utilize the Medical Incident Report (found on page 118 in the IRPG or the last page of the IAP) to provide information to communications.

If a medical emergency occurs in ICP please contact Communications at 971-727-7965

MEDICAL PLAN (ICS 206 WF)

Controlled Unclassified Information//Basic

FOR A NON-EMERGENCY INCIDENT, WORK THROUGH CHAIN OF COMMAND TO REPORT AND TRANSPORT INJURED PERSONNEL AS NECESSARY. FOR A MEDICAL EMERGENCY: IDENTIFY ON SCENE INCIDENT COMMANDER BY NAME AND POSITION AND ANNOUNCE "MEDICAL EMERGENCY" TO INITIATE RESPONSE FROM IMT COMMUNICATIONS/DISPATCH.																													
Use the following items to communicate situation to communications/dispatch.																													
1. CONTACT COMMUNICATIONS / DISPATCH (Verify correct frequency prior to starting report) <i>Ex: "Communications, Div. Alpha, Stand-by for Emergency Traffic."</i>																													
2. INCIDENT STATUS: Provide incident summary (including number of patients) and command structure. <i>Ex: "Communications, I have a Red priority patient, unconscious, struck by a falling tree. Requesting air ambulance to Forest Road 1 at (Lat./Long.) This will be the Trout Meadow Medical, IC is TFLD Jones. EMT Smith is providing medical care."</i>																													
Severity of Emergency / Transport Priority	<input type="checkbox"/> RED / PRIORITY 1 Life or limb threatening injury or illness. Evacuation need is IMMEDIATE <i>Ex: Unconscious, difficulty breathing, bleeding severely, 2nd - 3rd burns more than 4 palm sizes, head stroke, disoriented.</i> <input type="checkbox"/> YELLOW / PRIORITY 2 Serious Injury or Illness. Evacuation may be DELAYED if necessary. <i>Ex: Significant trauma, unable to walk, 2nd - 3rd burns not more than 1-3 palm sizes.</i> <input type="checkbox"/> GREEN / PRIORITY 3 Minor Injury or Illness. Non-Emergency transport <i>Ex: Sprains, strains, minor heat-related illness.</i>																												
Nature of Injury or Illness & Mechanism of Injury	Brief Summary of Injury or Illness <i>(Ex: Unconscious, Struck by Falling Tree)</i>																												
Transport Request	Air Ambulance / Short Haul/Hoist Ground Ambulance / Other																												
Patient Location	Descriptive Location & Lat. / Long. (WGS84)																												
Incident Name	Geographic Name + "Medical" <i>(Ex: Trout Meadow Medical)</i>																												
On-Scene Incident Commander	Name of on-scene IC of Incident within an Incident <i>(Ex: TFLD Jones)</i>																												
Patient Care	Name of Care Provider <i>(Ex: EMT Smith)</i>																												
3. INITIAL PATIENT ASSESSMENT: Complete this section for each patient as applicable (start with the most severe patient)																													
Patient Assessment: See IRPG page 106																													
Treatment:																													
4. TRANSPORT PLAN: Evacuation Location (if different): (Descriptive Location (drop point, intersection, etc.) or Lat. / Long.) Patient's ETA to Evacuation Location:																													
Helispot / Extraction Site Size and Hazards:																													
5. ADDITIONAL RESOURCES / EQUIPMENT NEEDS: <i>Example: Paramedic/EMT, Crews, Immobilization Devices, AED, Oxygen, Trauma Bag, IV/Fluid(s), Splints, Rope rescue, Wheeled litter, HAZMAT, Extraction</i>																													
6. COMMUNICATIONS: Identify State Air/Ground EMS Frequencies and Hospital Contacts as applicable																													
<table border="1" style="width: 100%; border-collapse: collapse;"> <thead> <tr> <th style="width: 15%;">Function</th> <th style="width: 25%;">Channel Name/Number</th> <th style="width: 15%;">Receive (RX)</th> <th style="width: 15%;">Tone/NAC^a</th> <th style="width: 15%;">Transmit (TX)</th> <th style="width: 15%;">Tone/NAC^a</th> </tr> </thead> <tbody> <tr> <td>COMMAND</td> <td></td> <td></td> <td></td> <td></td> <td></td> </tr> <tr> <td>AIR-TO-GROUND</td> <td></td> <td></td> <td></td> <td></td> <td></td> </tr> <tr> <td>TACTICAL</td> <td></td> <td></td> <td></td> <td></td> <td></td> </tr> </tbody> </table>	Function	Channel Name/Number	Receive (RX)	Tone/NAC ^a	Transmit (TX)	Tone/NAC ^a	COMMAND						AIR-TO-GROUND						TACTICAL										
Function	Channel Name/Number	Receive (RX)	Tone/NAC ^a	Transmit (TX)	Tone/NAC ^a																								
COMMAND																													
AIR-TO-GROUND																													
TACTICAL																													
7. CONTINGENCY: Considerations: If primary options fail, what actions can be implemented in conjunction with primary evacuation method? Be thinking ahead.																													
8. ADDITIONAL INFORMATION: Updates/Changes, etc.																													
REMEMBER: Confirm ETA's of resources ordered. Act according to your level of training. Be Alert. Keep Calm. Think Clearly. Act Decisively.																													