

Corrected



Lick Creek / Green Ridge Incident Action Plan



OR-UMF-000658 (Lick Creek)
OR-UMF-000659 (Green Ridge)
WA-SES-020655 (Dry Gulch)

July 20, 2021

Operation Period:
0600-2000

Virtual Briefing
Dial-In:
929-336-2435
Conference ID:
478-966-984

**Maps, IAP,
and Virtual
Briefing**



**Communications 24-Hour Emergency
Number:**

971-727-7965

ORGANIZATION ASSIGNMENT LIST	
1. Incident Name LICK CREEK	
2. Date Prepared July 19, 2021	3. Time Prepared 2000
4. Operational Period July 20, 2021 (0600 – 2000)	
Position	Name
5. Incident Commander and Staff	
Incident Commander	Randy Johnson / Lonnie Click (t)
Deputy	Dan Quinones
Safety Officer	Laura Livingston / Scott Smith (t) / Jen Rabuck
Information Officer	Stan Hinatsu / Shannon O'Brien
Liaison	Robert Bell / Dan Foster
READ Liaison	Linn Gassaway
Health Liaison	Bill Gonzales
Human Resource	Mary Rourke
6. Agency Representatives	
Agency	Name
USFS (Lick Creek)	Kevin Larkin
USFS (Green Ridge)	Gar Abbas (AADM) / Susan Piper (AREP)
WA DNR	Wyatt Leighton / Tom Schoenfelder
Asotin Co. Fire Dist 1	Noel Hardin
Garfield Co. Fire Dist 1	James Cleveland
WFS	Devin McCosh
WDFW - LEO	Paul Mosman
Lead READ	Will Marquardt
7. Planning Section	
Chief	Mike Burnett / Nathan Jeffries
Resource Unit	Angie Simpson / John Donahue
Situation Unit	Chris Buhrig / John Hanke
Status Check-in	Christy Dahlen / Becca Wilson (t)
IMET	Steve Bodnar
Air Resource Advisor	Katy Warner
Fire Behavior Analyst	Jason McGovern
GIS Specialists	Alicia Beat / Jason Duke / Russ Slatton / Kevin Green (Virtual)
Studio Manager	Alex Turner <i>Doc (t)</i>
Documentation Unit	Joey Kosiorowski (Virtual)
8. Logistics Section	
Chief	Kelly Jennings / Cindy Wedekind
Facilities	Tom Thompson
Base Camp Manager	Cherie Plourdre (t)
Supply Unit Leader	Dave Duron
Info. Technology Spec	Brian Lamb
Equipment Manager	Patrick Sinyard / Danny Matthews
Receiving Distribution	Jared Richey
Ordering Manager	Holly Avery

Ground Support Unit	Dennis Spear / Jason Frye (t)
Communications Unit	Jeff Keener / Russ McDonald
Food Unit	Gary Edwards
Security Manager	Regan Eivers
Medical Unit	Jeff Reid / Steve Otoupalik
9. Operations Section	
OPS Section Chief	James Osborne
OPS Section Chief (Planning)	Hans Redinger / Ron Simpson (t)
Strategic Ops	Nathan Goodrich
a. Lick Creek Branch	
Branch Director	Russ Hamilton / Kent Contreras
Division D / H	Todd Light / Derek Dietz (t)
Division T / W	Dan Gleason
b. Green Ridge Branch	
Branch Director	Cody Rohrbach
Division A	Reese Bennett / Ross Fielder (t)
Division G	Sami Schinnell
Division K	Todd Pederson / Jenny Martin (t)
Division M	Tommy Mentzer
Division S	Luis Gomez
Initial Attack Group	
Group Supervisor	Gabe Hale / Zach Culver (t)
10. Air Operations Branch	
Branch Director	Adam Kahler (t)
Air Tactical Group Sup.	Dennis Fogel / Mike Stout
Air Support Group Sup.	Kyle Johnson (t)
11. Finance Section	
Chief	Melissa Swain
Deputy Chief	LuAnn Grover
Contract Inspector	Jasin Fulwyler
Prepared by Resource Unit Leader: John Donahue	



Lick Creek Weather Forecast



FORECAST NO: 9
FORECAST FOR: Tuesday Day and Night Shift
SHIFT DATE: 07/20/2021
DATE AND TIME ISSUED: 07/19/2021 at 2000

NAME OF FIRE: Lick Creek
UNIT: OR-UMF
SIGNED: Steve Bodnar - Incident Meteorologist
405-203-9850 (cell) / stephen.bodnar@noaa.gov

*****Red Flag Warning through 11AM Wednesday for Thunderstorms*****

WEATHER DISCUSSION: Isolated to scattered showers and thunderstorms will be possible today and tonight. Best chances will be this morning followed by another threat Tuesday evening-night. The heaviest storms will be capable of brief heavy downpours, small hail, and gusty, erratic outflow winds. Rainfall amounts will vary from a few hundredths to up to 0.10". Breezy and dry conditions return Wednesday afternoon and evening with the passage of a cold front. Dry and occasional breezy conditions are expected Thursday into the weekend with a subtle warming trend.

TUESDAY:

WEATHER: Chance for showers and thunderstorms in the morning then partly cloudy and dry for most of the day. A renewed threat for showers and thunderstorms in the early evening. **GUSTY AND ERRATIC WINDS POSSIBLE WITH THUNDERSTORMS.**

MAXIMUM TEMPERATURE: 74-77° above 5000 feet. 82-88° valley bottoms along Turkey-Panjab creeks.

MINIMUM RELATIVE HUMIDITY: 27-35% above 5000 feet. 23-26% valley bottoms.

20-FOOT RIDGETOP WINDS:

BRANCH I and II: West to southwest 5-9 mph with gusts around 15mph...becoming west/northwest after 1200 pdt.

CHANCE OF WETTING RAIN ($\geq 0.10''$): 20%

LIGHTNING ACTIVITY LEVEL: 2 to 3.

HAINES INDEX: 3 (Very Low)

INVERSIONS/STABILITY: Unstable

TONIGHT:

WEATHER: Partly cloudy. A slight chance for showers and thunderstorms. Gusty and erratic winds possible.

MINIMUM TEMPERATURE: 58-63° above 5000 feet. 44-48° along Turkey and Panjab Creeks

MAXIMUM RELATIVE HUMIDITY: 39-46%.

20-FOOT RIDGETOP WINDS:

BRANCH 1 and II: Southwest 6 to 9 mph gusts to 16 mph in the evening. Drainage winds in lower valleys 2-5 mph.

CHANCE OF WETTING RAIN ($\geq 0.10''$): 15%

LIGHTNING ACTIVITY LEVEL: 2.

HAINES INDEX: 3 (Low)

INVERSIONS/STABILITY: Shallow low-level inversion. Unstable above

WEDNESDAY:

WEATHER: Slight chance for showers and thunderstorms before sunrise otherwise, partly cloudy and dry. Breezy with wind gusts up to 20 mph along exposed ridgetops and aligned drainages.

MAXIMUM TEMPERATURE: 72-76° above 5000 feet. 80-85° valley bottoms along Turkey-Panjab creeks.

MINIMUM RELATIVE HUMIDITY: 25-33% above 5000 feet. 23-28% valley bottoms.

20-FOOT RIDGETOP WINDS:

BRANCH I and II: West to southwest 7-12 mph with gusts 15-20 mph.

CHANCE OF WETTING RAIN ($\geq 0.10''$): 5%

LIGHTNING ACTIVITY LEVEL: 2 in the morning, then 1.

HAINES INDEX: 3 (Very Low)

INVERSIONS/STABILITY: Weak low level inversion in the morning.

FIRE BEHAVIOR FORECAST

FORECAST NUMBER: 11	TYPE OF FIRE: Wildland
FIRE NAME: Lick Creek	OPERATIONAL PERIOD: Jul 20, 2021
DATE ISSUED: July 19, 2021	TIME ISSUED: 2000
UNITS: OR-UMF-000658 (Lick Creek) OR-UMF-000659 (Green Ridge)	SIGNED: Jason McGovern Fire Behavior Analyst (FBAN)

WEATHER SUMMARY: See detailed Fire Weather Forecast in IAP

Staying warm, still critically dry, chance of T-storms.

FUELS:


Timber Litter: Timber stands with needle litter, dominated by ponderosa pine. This fuel generally burns with moderate rate of spread even without wind/slope alignment. It will produce occasional to frequent torching under most conditions, transitioning to short crown-runs with wind-slope alignment.

Timber with Understory: Conifer with abundant brush or small trees under them, making it difficult to walk through. Will burn readily with abundant torching and spotting when dry; it doesn't need much wind to spread efficiently. Generally found on north aspects elevation. Heavy fuels contribute to rollout.

Grass: Cured grass, may be mixed with widely scattered timber or shrubs. Cured grasses will support rapid fire spread.

Expected Fine Dead FM: 5 % **POI:** 60-70%

EXPECTED FIRE BEHAVIOR: Based on the Warmest, Driest, Windiest Conditions Forecasted

<u>Maximum Spotting Distance</u> 0.10 mile <u>Probability of Ignition</u> 60-70%	<u>Fuel Type/Model</u>	<u>Maximum Rate of Spread (chains/hour)</u>	<u>Maximum Flame Length (feet)</u>
 Expect moderate fire behavior	Timber litter and understory 10	Head 5-6 ch/hr Flank 2-3 ch/hr	Head 4-6 ft Flank 2-3 ft
	Grass/Shrub GS1	Head 22-28 ch/hr Flank 4-5 ch/hr	Head 4- 5 ft Flank 1-3 ft

GENERAL/Potential:

DAY: Expect moderate fire behavior with low spread in the timber litter, with potential for isolated torching in the interior unburned islands and adjacent to control lines. Spotting up to 1/4 mile is possible primarily in the mature spruce/fir timber type. Expect surface fire with creeping, smoldering and some backing.

SPECIFIC:

Lick Creek: Expect terrain driven winds to funnel through drainages and fan the fire to the south. Isolated torching and some group torching is possible. Column development resulting from interior flareups may occur but should stay short in duration, watch column direction for spot fire initiation. Surface fire will spread mainly through backing and creeping, spotting of up to .10 mile could occur from wind-exposed ridgetops, or from group torching. Intense surface burning in jackpots, fuel accumulations as well as steep side slopes possible.

Green Ridge: Expect creeping and smoldering with occasional torching possible. Div G, K Look for progression across East Fork Meadow Creek. Anticipate upslope runs from drainage bottoms, expect single and group torching with short range spotting. Column development resulting from upslope runs may occur but should stay short in duration, anticipate the fire to continue to flank across the slope to the north. Fire behavior will be spotty, creating a mosaic of burned jackpots and unburned areas in between. North winds will funnel and accelerate through drainages, clearing smoke and increasing fire behavior.

Initial Attack: Consider fuels, aspect, elevation and time of day. Timber and grass fuels are drier and more readily available than normal for this time of year. Fires will be resistant to control due to very low fuel moistures. Temperature, wind and humidity levels exceed local thresholds for significant fire growth and fire behavior. Breezy winds will contribute to rapid rates of spread.

AIR OPERATIONS:

Smoke limited visibility in the morning, with inversion breaking about 10:00.


SAFETY:

Continued threat of thunderstorms today, review Thunderstorm Safety on page 21 of your IRPG. Approaching thunderstorms may be noted by a sudden reverse in wind direction, a noticeable rise in wind speed, and a sharp drop in temperature. Rain, hail, and lightning occur only in the mature stage of a thunderstorm.

- Take shelter in vehicles if possible.
- The best position is sitting on the pack or crouching with feet close together. • Put down all tools.
- Wide, open spaces are better than trees or clumps of trees in the vicinity. Ridge tops, etc., should be avoided.

Division/Group Assignment List (ICS 204 WF)

Controlled Unclassified Information//Basic

1. Incident Name		3				
LICK CREEK FIRE		Branch: I - LICK CREEK	Division/Group D/H			
2. Operational Period DAY						
Date/Time From: 07/20/2021 0600 TUE	Date/Time To: 07/20/2021 2000 TUE					
4. Operations Personnel						
BRANCH DIRECTOR	RUSS HAMILTON KENT CONTRERAS	DIVISION/GROUP SUPERVISOR	TODD LIGHT DEREK DIETZ (T)			
SAFETY OFFICER	LAURA LIVINGSTON SCOTT SMITH (T)	AIR OPERATIONS BRANCH DIRECTOR	ADAM KAHLER (T)			
5. Resources Assigned this Period						
Strike Team / Task Force / Resource Designator	LWD	Leader	Number Persons	Drop Off PT./Time	Pick Up PT./Time	
O-50 TFLD	07/25	WAYCE SALUSKIN	1	ICP/0600	ICP/2000	
O-51 TFLD (T)	07/25	BRIAN BRADBURY	1	ICP/0600	ICP/2000	
O-167 TFLD (T)	07/29	ROCKY TURNER	1	ICP/0600	ICP/2000	
C-2 HC2I BLM SRV #12	07/21	ARMANDO MENDOZA	18	ICP/0600	ICP/2000	
C-12 HC2I GRAYBACK FORESTRY	07/22	EDWIN LORD	20	ICP/0600	ICP/2000	
C-3 HC2 FRANCO	07/21	ALEJANDRO CORONADO	20	ICP/0600	ICP/2000	
C-4 HC2 J FRANCO DG	07/21	OCTAVIO QUEVEDO	20	ICP/0600	ICP/2000	
E-32 ENG3 MT BAKER DG	07/24	GEORGE HAUSAUER	6	ICP/0600	ICP/2000	
E-28 ENG4 FIRE WORKS	07/24	PETER RINGEN	3	ICP/0600	ICP/2000	
E-29 ENG4 FIRE WORKS	07/24	WILLIAM HALSEY	3	ICP/0600	ICP/2000	
E-35 ENG4 HI COUNTRY	07/24	ZACK MOSTAD	3	ICP/0600	ICP/2000	
E-20 ENG5 WEST COAST DG	07/23	BRANDON MCCOY	3	ICP/0600	ICP/2000	
E-21 ENG5 WEST COAST DG	07/23	NICK MILLER	3	ICP/0600	ICP/2000	
E-36 ENG5 LATE SUMMERS	07/25	NOLAN ETTENHOFER	3	ICP/0600	ICP/2000	
E-68 ENG5 WA-DNR E-4502	07/25	AUSTIN SUMMERS	4	ICP/0600	ICP/2000	
E-91 ENG5 RATTLESNAKE RIDGE	07/30	HARVEY FERGUSON	3	ICP/0600	ICP/2000	
E-37 ENG6 LATE SUMMERS	07/25	BRAD BECK	3	ICP/0600	ICP/2000	
6. Division/Group Communication Summary						
Function	Channel	RX Frequency N/W	RX Tone/NAC	TX Frequency N/W	TX Tone/NAC	Mode
COMMAND	3	170.0250N	131.8	165.4500N	131.8	A
COMMAND	2	170.4125N	131.8	165.9625N	131.8	A
TACTICAL	7	166.7250N	131.8	166.7250N	131.8	A
AIR TO GROUND	14	169.2000N		169.2000N		A
AIR TO GROUND	15	167.0750N		167.0750N		A
AIR GUARD	16	168.6250N		168.6250N	110.9	A
9. Prepared By (Resource Unit Leader)		Approved By (Planning Section Chief)		Date	Time	
ANGIE SIMPSON		NATHAN JEFFRIES 		07/19/2021	2200	


Division/Group Assignment List (ICS 204 WF)
Controlled Unclassified Information//Basic

1. Incident Name:		3				
LICK CREEK FIRE		Branch:	Division/Group			
2. Operational Period: DAY		I - LICK CREEK	D/H			
Date/Time From: 07/20/2021 0600 TUE	Date/Time To: 07/20/2021 2000 TUE					
4. Operations Personnel						
BRANCH DIRECTOR	RUSS HAMILTON KENT CONTRERAS	DIVISION/GROUP SUPERVISOR	TODD LIGHT DEREK DIETZ (T)			
SAFETY OFFICER	LAURA LIVINGSTON SCOTT SMITH (T)	AIR OPERATIONS BRANCH DIRECTOR	ADAM KAHLER (T)			
5. Resources Assigned this Period						
Strike Team / Task Force / Resource Designator	LWD	Leader	Number Persons	Drop Off PT./Time	Pick Up PT./Time	
E-83 ENG6 S&L SERVICES	07/28	MITCH RUSHLOW	3	ICP/0600	ICP/2000	
E-95 ENG6 S & L SERVICES	07/30	CLINT ADKINS	3	ICP/0600	ICP/2000	
E-15 WTS2 ASH KICKERS DG	07/20	WAYNE JIRRETT <i>Pocket</i>	1	ICP/0600	ICP/2000	
E-43 WTS2 ALDER CREEK DG	07/23	SHAWN BEAMAN	1	ICP/0600	ICP/2000	
E-44 WTS2 R&K WATER SERVICE DG <i>7/26</i>	<i>07/24</i>	RICK KINTNER	1	ICP/0600	ICP/2000	
E-48 WTS2 MVP TEAM	07/24	DALE KONRAD	1	ICP/0600	ICP/2000	
E-64 WTS3 NORTHERN CONSTRUCTION	07/27	BRANDON JONES	2	ICP/0600	ICP/2000	
E-65 WTS3 BENNETT	07/28	PHILLIP HALE	1	ICP/0600	ICP/2000	
E-66 WTS3 YELLOWJACKET	07/28	THOMAS GLICKMAN	1	ICP/0600	ICP/2000	
O-98 HEQB <i>7/24</i>	07/25	BLAINE BEEHLER	1	ICP/0600	ICP/2000	
E-57 MAST EAGLE CAP	07/26	BEN FISCHER	2	ICP/0600	ICP/2000	
E-90 GRD RUDE LOGGING	07/30	ISAAC MOORE	1	ICP/0600	ICP/2000	
E-62 CHIP PATRICK	07/27	JEREMY EGGE	3	ICP/0600	ICP/2000	
O-68 FMOD SWEDBERG	07/25	RICK SHOLES	2	ICP/0600	ICP/2000	
O-70 FMOD SWEDBERG	07/25	WADE GIGUERE	2	ICP/0600	ICP/2000	
O-36 SALE ADMINISTRATOR	07/22	ZACK DAVIS	1	ICP/0600	ICP/2000	
6. Division/Group Communication Summary						
Function	Channel	RX Frequency N/W	RX Tone/NAC	TX Frequency N/W	TX Tone/NAC	Mode
COMMAND	3	170.0250N	131.8	165.4500N	131.8	A
COMMAND	2	170.4125N	131.8	165.9625N	131.8	A
TACTICAL	7	166.7250N	131.8	166.7250N	131.8	A
AIR TO GROUND	14	169.2000N		169.2000N		A
AIR TO GROUND	15	167.0750N		167.0750N		A
AIR GUARD	16	168.6250N		168.6250N	110.9	A
9. Prepared By (Resource Unit Leader)		Approved By (Planning Section Chief)		Date	Time	
ANGIE SIMPSON		NATHAN JEFFRIES <i>[Signature]</i>		07/19/2021	2200	


Division/Group Assignment List (ICS 204 WF)
Controlled Unclassified Information//Basic

1. Incident Name:		3				
LICK CREEK FIRE		Branch:	Division/Group			
2. Operational Period: DAY		I - LICK CREEK	D/H			
Date/Time From: 07/20/2021 0600 TUE	Date/Time To: 07/20/2021 2000 TUE					
4. Operations Personnel						
BRANCH DIRECTOR	RUSS HAMILTON KENT CONTRERAS	DIVISION/GROUP SUPERVISOR	TODD LIGHT DEREK DIETZ (T)			
SAFETY OFFICER	LAURA LIVINGSTON SCOTT SMITH (T)	AIR OPERATIONS BRANCH DIRECTOR	ADAM KAHLER (T)			
5. Resources Assigned this Period						
Strike Team / Task Force / Resource Designator	LWD	Leader	Number Persons	Drop Off PT./Time	Pick Up PT./Time	
O-160 REAF	07/30	CYNTHIA ARMENTROUT	1	ICP/0600	ICP/2000	
O-20 FOBS <i>moved to A</i>	07/24	JAMIE TYSON	1	ICP/0600	ICP/2000	
O-15 SOF2	07/22	PHIL PERKINS	1	ICP/0600	ICP/2000	
E-60 AMBULANCE 3	07/24	SERGIO NOISI	2	ICP/0600	ICP/2000	
O-37 MEDIC 2 EMPF	07/21	KATHRYN FRY	2	ICP/0600	ICP/2000	
O-34 MEDIC 5 EMTF	07/23	JOEL AUGUSTIN	1	ICP/0600	ICP/2000	
O-32 MEDIC 9 EMTF	07/24	GREG TICKNOR	1	ICP/0600	ICP/2000	
E-58 REMS10	07/24	ADAM MACK	4	ICP/0600	ICP/2000	
E-57 RAT1 DG	07/24	NOLAN HOWELL	2	ICP/0600	ICP/2000	
6. Control Operations/Work Assignments:						
Patrol and mop up to adequate depth to secure the line. Avoid over-extending. Use care on steep slopes when gridding for spots. Road grader will be repairing the 40 Road.						
7. Special Instructions:						
Identify suppression repair needs. Backhaul excess equipment. Refer to IRPG, page 22 for Tree Hazard Safety. *ALL RESOURCES ARE IDENTIFIED AS IA*						
8. Division/Group Communication Summary						
Function	Channel	RX Frequency N/W	RX Tone/NAC	TX Frequency N/W	TX Tone/NAC	Mode
COMMAND	3	170.0250N	131.8	165.4500N	131.8	A
COMMAND	2	170.4125N	131.8	165.9625N	131.8	A
TACTICAL	7	166.7250N	131.8	166.7250N	131.8	A
AIR TO GROUND	14	169.2000N		169.2000N		A
AIR TO GROUND	15	167.0750N		167.0750N		A
AIR GUARD	16	168.6250N		168.6250N	110.9	A
9. Prepared By (Resource Unit Leader)		Approved By (Planning Section Chief)		Date	Time	
ANGIE SIMPSON		NATHAN JEFFRIES <i>[Signature]</i>		07/19/2021	2200	

Division/Group Assignment List (ICS 204 WF)
Controlled Unclassified Information//Basic

1. Incident Name:		3				
LICK CREEK FIRE		Branch:		Division/Group		
2. Operational Period:		DAY		I - LICK CREEK		
Date/Time From:		Date/Time To:		T/W		
07/20/2021 0600 TUE		07/20/2021 2000 TUE				
4. Operations Personnel						
BRANCH DIRECTOR		RUSS HAMILTON KENT CONTRERAS		DIVISION/GROUP SUPERVISOR DAN GLEASON		
SAFETY OFFICER		LAURA LIVINGSTON SCOTT SMITH (T)		AIR OPERATIONS BRANCH DIRECTOR ADAM KAHLER (T)		
5. Resources Assigned this Period						
Strike Team / Task Force / Resource Designator	LWD	Leader	Number Persons	Drop Off PT./Time	Pick Up PT./Time	
O-17 TFLD	07/26	DAMON LANGE	1	ICP/0600	ICP/2000	
E-32.1 TFLD (T) DG	07/24	JASON MONTEITH	1	ICP/0600	ICP/2000	
C-4 HC2 FRANCO	07/21	JUAN FRANCO	20	ICP/0600	ICP/2000	
E-51 ENG4 FIRE CONTROL	07/24	ED BOLYARD	3	ICP/0600	ICP/2000	
E-34 ENG5 LIBERTY WILDFIRE	07/23	CEDAR WATSON	3	ICP/0600	ICP/2000	
E-84 ENG5 METHOW RIVER	07/29	IVAN MUNOZ	3	ICP/0600	ICP/2000	
E-4 ENG6 EYE OF THE EAGLE	07/20	RYAN GILLIAN	2	ICP/0600	ICP/2000	
E-5 ENG6 H&K JONES	07/21	DAN SULLIVAN	3	ICP/0600	ICP/2000	
E-6 ENG6 LONE WOLF WILDFIRE	07/21	DANIEL POITRAS	3	ICP/0600	ICP/2000	
E-7 ENG6 BIG STATE WILDFIRE	07/21	RONNIE OUIMETTE	3	ICP/0600	ICP/2000	
E-8 ENG6 HYDRO STORM	07/21	TRAVIS GRINENFELDER	3	ICP/0600	ICP/2000	
E-9 ENG6 COHO	07/21	LONNIE HARRISON	3	ICP/0600	ICP/2000	
E-10 ENG6 COHO	07/21	DANNY CALLAHAN	3	ICP/0600	ICP/2000	
E-11 ENG6 AQUAFORCE	07/21	KIRK PICKENS	4	ICP/0600	ICP/2000	
E-12 ENG6 RATTLESNAKE RIDGE	07/21	CHRIS WARFORD	3	ICP/0600	ICP/2000	
E-13 ENG6 WATER WAGONS	07/22	JESSICA STOCKTON	3	ICP/0600	ICP/2000	
E-31 ENG6 SCHOLL DG	07/25	ADAM SHORE	3	ICP/0600	ICP/2000	
E-94 ENG6 BAILEY	07/30	CLIVE BAILEY	2	ICP/0600	ICP/2000	
E-2 WTS2 WTS2 SMALL & FAMILY	07/22	ROD SMALLEN	1	ICP/0600	ICP/2000	
8. Division/Group Communication Summary						
Function	Channel	RX Frequency N/W	RX Tone/NAC	TX Frequency N/W	TX Tone/NAC	Mode
COMMAND	4	173.0375N	131.8	167.3250N	131.8	A
TACTICAL	5	168.0500N	131.8	168.0500N	131.8	A
AIR TO GROUND	14	169.2000N		169.2000N		A
AIR TO GROUND	15	167.0750N		167.0750N		A
AIR GUARD	16	168.6250N		168.6250N	110.9	A
9. Prepared By (Resource Unit Leader)		Approved By (Planning Section Chief)		Date	Time	
ANGIE SIMPSON		NATHAN JEFFRIES 		07/19/2021	2200	

Division/Group Assignment List (ICS 204 WF)
Controlled Unclassified Information//Basic

1. Incident Name: LICK CREEK FIRE		3. Branch: I - LICK CREEK		Division/Group: T/W		
2. Operational Period: DAY						
Date/Time From: 07/20/2021 0600 TUE	Date/Time To: 07/20/2021 2000 TUE					
4. Operations Personnel						
BRANCH DIRECTOR: RUSS HAMILTON KENT CONTRERAS		DIVISION/GROUP SUPERVISOR: DAN GLEASON				
SAFETY OFFICER: LAURA LIVINGSTON SCOTT SMITH (T)		AIR OPERATIONS BRANCH DIRECTOR:		ADAM KAHLER (T)		
5. Resources Assigned this Period						
Strike Team / Task Force / Resource Designator	LWD	Leader	Number Persons	Drop Off PT./Time	Pick Up PT./Time	
E-6 WTS2 MINAM RIVER DG	07/21	CRAIG HUFFMAN	1	ICP/0600	ICP/2000	
E-40 WTS2 MINAM RIVER DG	07/28	DAVID HOFFMAN	1	ICP/0600	ICP/2000	
E-41 WTS2 HEK JONES	07/22	LEO SLOVER	1	ICP/0600	ICP/2000	
E-47 WTS2 DEL SHULL DG	07/24	MARK ANDREWS	1	ICP/0600	ICP/2000	
E-79 SKG3 ALVORD FIRE	07/28	JOHN MOYER	2	ICP/0600	ICP/2000	
O-67 FMOD BROTHERS FIRE	07/24	DAN TINDAL	2	ICP/0600	ICP/2000	
O-96 HEQB	07/25	BRANDYN CHILD	1	ICP/0600	ICP/2000	
O-97 HEQB	07/25	CHANCE APPLEFORD	1	ICP/0600	ICP/2000	
E-30 ENG4 SCHOLL DG	07/25	RYAN RHOADES	3	ICP/0600	ICP/2000	
E-69 DOZ3 SWANSON LOGGING DG	07/24	MARK SWANSON	2	ICP/0600	ICP/2000	
E-75 SKD1 SWANSON LOGGING DG	07/24	MONTY PEARSON	1	ICP/0600	ICP/2000	
E-76 SKD1 SWANSON LOGGING DG	07/24	JARROD CARTER	1	ICP/0600	ICP/2000	
E-77 EXCA SWANSON LOGGING DG	07/24	REGGIE COMANCHE	1	ICP/0600	ICP/2000	
E-70 FEL1 SWANSON LOGGING DG	07/24	RICK DUGLISH	1	ICP/0600	ICP/2000	
E-71 FEL1 SWANSON LOGGING DG	07/24	CORY PEARSON	1	ICP/0600	ICP/2000	
E-72 FEL1 SWANSON LOGGING DG	07/24	ERIC ZAUGG	1	ICP/0600	ICP/2000	
E-73 FEL2 SWANSON LOGGING DG	07/24	MARK SWANSON	1	ICP/0600	ICP/2000	
E-74 GRD SWANSON LOGGING DG	07/24	JERRY WILSON	1	ICP/0600	ICP/2000	
E-78 WTS2 SWANSON LOGGING DG	07/24	TOBY DYER	1	ICP/0600	ICP/2000	
O-45 MEDIC 12 EMPF	07/25	JESSICA HANNA	2	ICP/0600	ICP/2000	
6. Division/Group Communication Summary						
Function	Channel	RX Frequency N/W	RX Tone/NAC	TX Frequency N/W	TX Tone/NAC	Mode
COMMAND	4	173.0375N	131.8	167.3250N	131.8	A
TACTICAL	5	168.0500N	131.8	168.0500N	131.8	A
AIR TO GROUND	14	169.2000N		169.2000N		A
AIR TO GROUND	15	167.0750N		167.0750N		A
AIR GUARD	16	168.6250N		168.6250N	110.9	A
9. Prepared By (Resource Unit Leader)		Approved By (Planning Section Chief)		Date	Time	
ANGIE SIMPSON		NATHAN JEFFRIES 		07/19/2021	2200	

Division/Group Assignment List (ICS 204 WF)
 Controlled Unclassified Information//Basic

1. Incident Name:		3.				
LICK CREEK FIRE		II GREEN RIDGE	A			
2. Operational Period: DAY						
Date/Time From: 07/20/2021 0600 TUE	Date/Time To: 07/20/2021 2000 TUE					
4. Operations Personnel						
BRANCH DIRECTOR: CODY ROHRBACH		DIVISION/GROUP SUPERVISOR: REESE BENNETT ROSS FIELDER (T)				
SAFETY OFFICER: LAURA LIVINGSTON SCOTT SMITH (T)		AIR OPERATIONS BRANCH DIRECTOR: ADAM KAHLER (T)				
5. Resources Assigned this Period						
Strike Team / Task Force / Resource Designator	LWD	Leader	Number Persons	Drop Off PT./Time	Pick Up PT./Time	
O-37 TFLD	07/27	MICHAEL BLAKE	1	MIDWAY/0600	MIDWAY/2000	
O-130 WFM2 SNOW CREEK	7/23 07/28	TED ADAMS	8	MIDWAY/0600	MIDWAY/2000	
C-3 HC2 BLUE MOUNTAIN	7/23 07/24	CHAD LAUER	22	MIDWAY/0600	MIDWAY/2000	
E-6 ENG6 FLASHBACK	07/23	J HOPKINS	3	MIDWAY/0600	MIDWAY/2000	
E-7 ENG6 FLASHBACK	07/22	TREVOR MCWATERS	2	MIDWAY/0600	MIDWAY/2000	
E-9 ENG6 WILSON FARM	07/23	ROBERT WILSON	3	MIDWAY/0600	MIDWAY/2000	
E-1 WTS2 1-A CONSTRUCTION	8/4 07/22	WAYNE BATES <i>Joe Maier</i>	1	MIDWAY/0600	MIDWAY/2000	
E-2 WTS2 CHRISTMAN	07/21	CALVIN CHRISTMAN	1	MIDWAY/0600	MIDWAY/2000	
E-93 DOZ2 ALPINE FOREST	07/25	RUSTY BRIGGS	2	MIDWAY/0600	MIDWAY/2000	
E-85 DOZ3 BRUCE YOUNG	07/27	CALEB JOHNSON	2	MIDWAY/0600	MIDWAY/2000	
E-83 SKD1 WYEAST FORESTRY	07/30	ROBERT DOUGLAS	2	MIDWAY/0600	MIDWAY/2000	
E-79 FEL1 BRUCE YOUNG	07/30	MATT MCLAREN	2	MIDWAY/0600	MIDWAY/2000	
O-77 FALB <i>FELB</i>	07/29	KEVIN LABELLA	1	MIDWAY/0600	MIDWAY/2000	
E-59 CHIP BIG BARK	07/30	BRIAN FROMMM	3	MIDWAY/0600	MIDWAY/2000	
E-60 CHIP BIG BARK	07/30	ETHAN PALMER	3	MIDWAY/0600	MIDWAY/2000	
E-62 CHIP BIG BARK	07/30	ORIEN MELTON	3	MIDWAY/0600	MIDWAY/2000	
6. Division/Group Communication Summary						
Function	Channel	RX Frequency N/W	RX Tone/NAC	TX Frequency N/W	TX Tone/NAC	Mode
COMMAND	1	170.0000N	151.4	166.6750N	151.4	A
TACTICAL	8	168.2000N	151.4	168.2000N	151.4	A
AIR TO GROUND	14	168.2750N		168.2750N		A
AIR TO GROUND	15	168.5250N		168.5250N		A
AIR GUARD	16	168.6250N		168.6250N		A
9. Prepared By (Resource Unit Leader)		Approved By (Planning Section Chief)		Date	Time	
ANGIE SIMPSON		NATHAN JEFFRIES <i>[Signature]</i>		07/19/2021	2200	

Division/Group Assignment List (ICS 204 WF)
Controlled Unclassified Information//Basic


1. Incident Name:		3				
LICK CREEK FIRE		Branch:		Division/Group		
2. Operational Period:		DAY		II GREEN RIDGE		A
Date/Time From: 07/20/2021 0600	TUE	Date/Time To: 07/20/2021 2000	TUE			
4. Operations Personnel						
BRANCH DIRECTOR		CODY ROHRBACH		DIVISION/GROUP SUPERVISOR		REESE BENNETT ROSS FIELDER (T)
SAFETY OFFICER		LAURA LIVINGSTON SCOTT SMITH (T)		AIR OPERATIONS BRANCH DIRECTOR		ADAM KAHLER (T)
5. Resources Assigned this Period						
Strike Team / Task Force / Resource Designator		LWD	Leader	Number Persons	Drop Off PT./Time	Pick Up PT./Time
O-1 FMOD EYE OF THE EAGLE		07/21	GARY SCHAFFER	2	MIDWAY/0600	MIDWAY/2000
O-105 FMOD SWEDBERG 7122		07/25	KELLY COLTEN	2	MIDWAY/0600	MIDWAY/2000
O-212 READ		07/20	WILL MARQUARDT	1	MIDWAY/0600	MIDWAY/2000
O-84 SOF1		07/27	TIM BENEDICT	1	MIDWAY/0600	MIDWAY/2000
O-2 MEDIC EMTF		07/22	TRAYSE RIGGLE	1	MIDWAY/0600	MIDWAY/2000
E-77 MEDIC		07/31	BROC LAHTI	2	MIDWAY/0600	MIDWAY/2000
E-76 REMS2		07/30	CODY DEAN	4	MIDWAY/0600	MIDWAY/2000
O-20 FOBS			Jamie Tyson			
6. Control Operations/Work Assignments:						
Continue with line prep on 4608 road. Create defensible space and prep little Turkey Trail residences and Godman Camp.						
7. Special Instructions:						
Pumps, chain saws, and retardant allowed in wilderness area. Review chipper safety procedures. Be purposeful in felling operations. Review IWI procedures to ensure nothing has changed.						
8. Division/Group Communication Summary						
Function	Channel	RX Frequency N/W	RX Tone/NAC	TX Frequency N/W	TX Tone/NAC	Mode
COMMAND	1	170.0000N	151.4	166.6750N	151.4	A
TACTICAL	8	168.2000N	151.4	168.2000N	151.4	A
AIR TO GROUND	14	168.2750N		168.2750N		A
AIR TO GROUND	15	168.5250N		168.5250N		A
AIR GUARD	16	168.6250N		168.6250N		A
9. Prepared By (Resource Unit Leader)		Approved By (Planning Section Chief)			Date	Time
ANGIE SIMPSON		NATHAN JEFFRIES			07/19/2021	2200

Division/Group Assignment List (ICS 204 WF)


Controlled Unclassified Information//Basic

1 Incident Name:		3	
LICK CREEK FIRE		Branch:	Division/Group
2 Operational Period: DAY		II GREEN RIDGE	G
Date/Time From: 07/20/2021 0600 TUE	Date/Time To: 07/20/2021 2000 TUE		
4 Operations Personnel			
BRANCH DIRECTOR	CODY RORHBACH	DIVISION/GROUP SUPERVISOR	SAMI SCHINNELL
SAFETY OFFICER	LAURA LIVINGSTON SCOTT SMITH (T)	AIR OPERATIONS BRANCH DIRECTOR	ADAM KAHLER (T)
5 Resources Assigned this Period			
Strike Team / Task Force / Resource Designator	LWD	Leader	Number Persons
			Drop Off PT./Time
			Pick Up PT./Time
O-23 TFLD	7/25 07/24	TODD BREININGER	1
C-9 HC2 FRANCO	07/21	JOSE FRANCO	20
E-10 ENG4 FLASHBACK	07/22	MIKE RIBICH	3
E-11 ENG4 HIGH COUNTRY	07/23	BRIAN BURNEPT	3
E-3 WTS2 OVERPECK	07/22	JOE MCCORMICK	1
O-25 HEQB	07/20	SKYLAR NEUGEBAUER	1
E-4 DO22 OVERPECK	07/22	JOHN OVERPECK	1
E-82 SKG1 MCCLELLAN	07/27	LEVI MCCLELLAN	2
E-69 MAST BRUCE YOUNG	07/30	WILLY GENTRY	2
E-70 MAST EAGLE CAP	07/30	CHRIS CASE	2
E-71 MAST HAYDEN BROTHERS	07/30	COLTON HAYDEN	2
E-72 MAST HAYDEN BROTHERS	07/30	CODY HAYDEN	2
E-64 FEL1 WYEAST	07/30	ZACH SANDOZ	1
E-80 FEL1 MCCLELLAN	07/27	RYAN MCCLELLAN	2
E-57 CHIP BIG BARK	07/28 <i>Zac Spencer</i>	CHESTER FULBRIGHT	3
E-58 CHIP SAYLOR	07/30	JOSH FARMER	3
E-84 CHIP ASI ARDEN	07/28	LEONEL CERVANTES	3
8 Division/Group Communication Summary			
Function	Channel	RX Frequency N/W	RX Tone/NAC
TX Frequency N/W	TX Tone/NAC	Mode	
COMMAND	1	170.0000N	151.4
TACTICAL	3	168.0500N	151.4
AIR TO GROUND	14	168.2750N	168.2750N
AIR TO GROUND	15	168.5250N	168.5250N
AIR GUARD	16	168.6250N	168.6250N
9. Prepared By (Resource Unit Leader)		Approved By (Planning Section Chief)	
ANGIE SIMPSON		NATHAN JEFFRIES <i>[Signature]</i>	
		Date	Time
		07/19/2021	2200

Division/Group Assignment List (ICS 204 WF)
Controlled Unclassified Information//Basic


1. Incident Name:			3.			
LICK CREEK FIRE			Branch:		Division/Group	
2. Operational Period DAY			II GREEN RIDGE		G	
Date/Time From: 07/20/2021 0600 TUE		Date/Time To: 07/20/2021 2000 TUE				
4. Operations Personnel						
BRANCH DIRECTOR CODY RORHBACH		DIVISION/GROUP SUPERVISOR SAMI SCHINNEL				
SAFETY OFFICER LAURA LIVINGSTON SCOTT SMITH (T)		AIR OPERATIONS BRANCH DIRECTOR		ADAM KAHLER (T)		
5. Resources Assigned this Period						
Strike Team / Task Force / Resource Designator		LWD	Leader	Number Persons	Drop Off PT./Time	Pick Up PT./Time
O-84 SOF1		07/27	TIM BENEDICT	1	MIDWAY/0600	MIDWAY/2200 ²⁰⁰⁰
E-44 AMBULANCE 1 ALS		07/22	STEVE MCDOWELL	2	MIDWAY/0600	MIDWAY/2200
O-52 MEDIC EMTF		07/27	DAN SOLOMAN	1	MIDWAY/0600	MIDWAY/2200
O-31 MEDIC 3		07/25	DANIEL CHANDLER	1	MIDWAY/0600	MIDWAY/2200
O-53 MEDIC EMPF		07/27	BENJAMIN FLORES	1	MIDWAY/0600	MIDWAY/2200
MOBIL RETARDANT BASE				5	MIDWAY/0600	MIDWAY/2200
E-73 WTS2 R&K WATER		07/28	JEREMY EGGLESTON	1	MIDWAY/0600	MIDWAY/2200
E-82 WTS2 NORTHERN		07/27	ANDRE CIAIS	1	MIDWAY/0600	MIDWAY/2200
E-49 WTS2 UPPER VALLEY		07/24	KEITH HIATT	1	MIDWAY/0600	MIDWAY/2200
E-41 WTS3 BOUDER CREEK DG		07/23	TED HUNTER	1	MIDWAY/0600	MIDWAY/2200
6. Control Operations/Work Assignments:						
Continue line prep along Skyline Road. (46 road). Begin suppression repair where feasible, that doesn't impede primary suppression actions. Scout road prep opportunities to the south of DP30/Godman Camp, along the 46 road, connecting to the Grizzly Fire scar proper.						
7. Special Instructions:						
Review chipper safety procedures. Be purposeful in felling operations. Review IWI procedures to ensure nothing has changed.						
8. Division/Group Communication Summary						
Function	Channel	RX Frequency N/W	RX Tone/NAC	TX Frequency N/W	TX Tone/NAC	Mode
COMMAND	1	170.0000N	151.4	166.6750N	151.4	A
TACTICAL	3	168.0500N	151.4	168.0500N	151.4	A
AIR TO GROUND	14	168.2750N		168.2750N		A
AIR TO GROUND	15	168.5250N		168.5250N		A
AIR GUARD	16	168.6250N		168.6250N		A
9. Prepared By (Resource Unit Leader)			Approved By (Planning Section Chief)		Date	Time
ANGIE SIMPSON			NATHAN JEFFRIES 		07/19/2021	2200

Division/Group Assignment List (ICS 204 WF)
Controlled Unclassified Information//Basic


1. Incident Name:		3				
LICK CREEK FIRE		Branch:	Division/Group			
2. Operational Period: DAY		II GREEN RIDGE	K			
Date/Time From: 07/20/2021 0600 TUE	Date/Time To: 07/20/2021 2000 TUE					
4. Operations Personnel						
BRANCH DIRECTOR	CODY ROHRBACH	DIVISION/GROUP SUPERVISOR	TODD PEDERSEN JENNY MARTIN (T)			
SAFETY OFFICER	LAURA LIVINGSTON SCOTT SMITH (T)	AIR OPERATIONS BRANCH DIRECTOR	ADAM KAHLER (T)			
5. Resources Assigned this Period						
Strike Team / Task Force / Resource Designator	LWD	Leader	Number Persons	Drop Off PT./Time	Pick Up PT./Time	
C-4 T2IA OWF CLE ELUM	07/23	JOSEPH LANDBURG	21	TUCANNON/0600	TUCANNON/2000	
C-2 HC2 ROCHA REFORESTATION	07/22	ANDY CRUZ	20	TUCANNON/0600	TUCANNON/2000	
C-6 HC2 ROCHA REFORESTATION	07/23	FEDERICO ROCHA	20	TUCANNON/0600	TUCANNON/2000	
O-117 FMOD MEADOW	08/01	RICK WARD	2	TUCANNON/0600	TUCANNON/2000	
E-21 REMS1	07/26	DALE HOOVER	4	TUCANNON/0600	TUCANNON/2000	
O-24 SOFR	07/22	RYAN GRANT	1	TUCANNON/0600	TUCANNON/2000	
E-61 AMBULANCE 4	07/26	CALEB DAY	2			
O-36 MEDIC 7 EMPF	07/25	STEVE KEFFER	1			
6. Control Operations/Work Assignments:						
Keep fire east of Meadow Creek. Finalize any additional road prep along the 4713 and the handline going uphill to Division G.						
7. Special Instructions:						
Watch for developing cells - don't over-extend! Be purposeful in felling operations. Review IWI procedures to ensure nothing has changed.						
8. Division/Group Communication Summary						
Function	Channel	RX Frequency N/W	RX Tone/NAC	TX Frequency N/W	TX Tone/NAC	Mode
COMMAND	1	170.0000N	151.4	166.6750N	151.4	A
TACTICAL	6	166.7750N	151.4	166.7750N	151.4	A
AIR TO GROUND	14	168.2750N		168.2750N		A
AIR TO GROUND	15	168.5250N		168.5250N		A
AIR GUARD	16	168.6250N		168.6250N		A
9. Prepared By (Resource Unit Leader)		Approved By (Planning Section Chief)		Date	Time	
ANGIE SIMPSON		NATHAN JEFFRIES 		07/19/2021	2200	

Division/Group Assignment List (ICS 204 WF)

Controlled Unclassified Information//Basic

1. Incident Name:		3				
LICK CREEK FIRE		Branch:	Division/Group			
2. Operational Period: DAY		II GREEN RIDGE	M			
Date/Time From: 07/20/2021 0600 TUE	Date/Time To: 07/20/2021 2000 TUE					
4. Operations Personnel						
BRANCH DIRECTOR	CODY ROHRBACH	DIVISION/GROUP SUPERVISOR	TOMMY MENTZER 7/22			
SAFETY OFFICER	LAURA LIVINGSTON SCOTT SMITH (T)	AIR OPERATIONS BRANCH DIRECTOR	ADAM KAHLER (T)			
5. Resources Assigned this Period						
Strike Team / Task Force / Resource Designator	LWD	Leader	Number Persons	Drop Off PT./Time	Pick Up PT./Time	
O-106 WFM2 METOLIUS	07/24	RYAN GREGG	10	TUCANNON/0600	TUCANNON/2000	
C- 5 HC2 R & R CONTRACTING	07/22	CHRIS ROCHA	20	TUCANNON/0600	TUCANNON/2000	
C-7 HC2 MOSQUEDA	07/23	SAUL EQUIHUA	20	TUCANNON/0600	TUCANNON/2000	
E-56 WTS2 WHITEWATER	07/31	TOM WHITE	1	TUCANNON/0600	TUCANNON/2000	
O-24 SOFR	07/22	RYAN GRANT	1			
E-90 AMBULANCE 2	08/01	BRUCE RICE	2	TUCANNON/0600	TUCANNON/2000	
O-30 MEDIC EMPF	07/27	TRAVIS DOGGETT	1	TUCANNON/0600	TUCANNON/2000	
O-56 MEDIC 10	07/26	ELIAS SOTO	1			
6. Control Operations/Work Assignments:						
Scout line for opportunities along Rattlesnake Trail to H37, as well as any additional prep along Salter Trail/045/4022 road systems.						
7. Special Instructions:						
Pumps, chain saws, and retardant allowed in wilderness. Watch for developing cells - don't overextend! Review IWI procedures to ensure nothing has changed.						
8. Division/Group Communication Summary						
Function	Channel	RX Frequency N/W	RX Tone/NAC	TX Frequency N/W	TX Tone/NAC	Mode
COMMAND	1	170.0000N	151.4	168.6750N	151.4	A
TACTICAL	4	168.6000N	151.4	168.6000N	151.4	A
AIR TO GROUND	14	168.2750N		168.2750N		A
AIR TO GROUND	15	168.5250N		168.5250N		A
AIR GUARD	16	168.6250N		168.6250N		A
9. Prepared By (Resource Unit Leader)		Approved By (Planning Section Chief)		Date	Time	
ANGIE SIMPSON		NATHAN JEFFRIES 		07/19/2021	2200	

Division/Group Assignment List (ICS 204 WF)
Controlled Unclassified Information//Basic

1. Incident Name:		2. Operational Period:		3. Branch:		Division/Group	
LICK CREEK FIRE		DAY				INITIAL ATTACK	
Date/Time From: 07/20/2021 0600	TUE	Date/Time To: 07/20/2021 2000	TUE				
4. Operations Personnel							
BRANCH DIRECTOR				DIVISION/GROUP SUPERVISOR		GABE HALE ZACH CULVER (T)	
SAFETY OFFICER		LAURA LIVINGSTON SCOTT SMITH (T)		AIR OPERATIONS BRANCH DIRECTOR		ADAM KAHLER (T)	
5. Resources Assigned this Period							
Strike Team / Task Force / Resource Designator		LWD	Leader	Number Persons	Drop Off PT./Time	Pick Up PT./Time	
C-6 HC2 WYEAST DG		07/21	ANDREW WILLIAMSON	20	ICP/0600	ICP/2000	
E-39 ENG3 BAILEY ENTERPRISES DG		07/23	GREG BAILEY	3	ICP/0600	ICP/2000	
E-23 ENG4 FLASHBACK FIRE #26 DG		07/23	RICHARD OROSCO	3	ICP/0600	ICP/2000	
E-25 ENG4 LONE WOLF #43 DG		07/23	AUSTIN FLEGEL	3	ICP/0600	ICP/2000	
E-26 ENG4 RATTLESNAKE RIDGE DG		07/23	FABIAN BREMERMAN	3	ICP/0600	ICP/2000	
E-92 ENG3 CONCHO		08/01	TODD REXROAT	4	ICP/0600	ICP/2000	
E-99 ENG3 TAYLOR		08/01	SAM HATFIELD	4	ICP/0600	ICP/2000	
E-85 ENG4 CHEWACK WILDFIRE		07/28	JAKE STARK	3	ICP/0600	ICP/2000	
E-45 WTS2 PANTHER RIDGE DG		07/23	JEFF DAVIS	1	ICP/0600	ICP/2000	
E-1 DOZ4 EATON TRUE GRIT		07/21	WILLIAM EATON	1	ICP/0600	ICP/2000	
O-14 SOFR		07/24	KELLY JENSEN	1	ICP/0600	ICP/2000	
O-29 MEDIC 16 EMPF		07/25	JENNEL SMITH	1	ICP/0600	ICP/2000	
O-47 MEDIC 15 EMTF		07/25	FORREST DEAK	1	ICP/0600	ICP/2000	
E-39 AMBULANCE 6		07/23	AMARISA CASWELL	2			
6. Division/Group Communication Summary							
Function	Channel	RX Frequency N/W	RX Tone/NAC	TX Frequency N/W	TX Tone/NAC	Mode	
COMMAND	1	170.4250N	131.8	168.0750N	131.8	A	
COMMAND	2	170.4125N	131.8	165.9625N	131.8	A	
COMMAND	3	170.0250N	131.8	165.4500N	131.8	A	
COMMAND	4	173.0375N	131.8	167.3250N	131.8	A	
COMMAND	11	172.5500N	131.8	169.5500N	131.8	A	
TACTICAL	9	168.2500N	131.8	168.2500N	131.8	A	
AIR TO GROUND	14	169.2000N		169.2000N		A	
AIR GUARD	16	168.6250N		168.6250N	110.9	A	
9. Prepared By (Resource Unit Leader)			Approved By (Planning Section Chief)			Date	
ANGIE SIMPSON			NATHAN JEFFRIES 			07/19/2021	
						Time 2200	

AIR OPERATIONS SUMMARY 220 Prepared By: Adam Kahler Prepared: 07/19/2021 Prepared Time: 1900 hrs.

1. INCIDENT NAME: LICK CREEK **2. OPERATIONAL PERIOD** 07/20/2021 **START TIME:** 0730 **END TIME:** 2130 **SUNRISE:** 0514 **SUNSET:** 2034

3. REMARKS (Safety Notes, Hazards, Air Operations Special Equipment, etc.):

Leader's Intent for Aviation

TASK:
 PROVIDE AVIATION SUPPORT TO RESOURCES WITH WATER/RETARDANT DROPS, PASSENGER, CARGO AND RECONNAISSANCE FLIGHTS FOR OPERATIONS PERSONNEL WHILE ENSURING SAFE AVIATION OPERATIONS.

PURPOSE:
 KEEP FIRE FROM PROGRESSING TOWARDS IDENTIFIED VALUES (I.E. HOMES, PRIVATE PROPERTY, CULTURAL SITES)

END STATE:
 PROVIDE A SECURE FIRE PERIMETER TO PROTECT AND MINIMIZE THREATS TO PRIVATE LAND AND COMMUNITIES WHILE MINIMIZING UNNECESSARY EXPOSURE TO FIREFIGHTERS, PILOTS AND THE PUBLIC.

*** Monitor adverse weather, have a plan in place if aircraft cannot fly ***

4. MEDICAL RESPONSE AIRCRAFT:

1) Lifeflight: Lewiston/Pullman - Bell 407 (NVG)
 2) Shorthaul: McCall - AS350B3
 * Follow Medical Plan ICS-206 *

5. TFR:
 Lick Creek 1/9838
 119.5250
 Elbow Creek 1/0930
 134.575
 Helibase:
 Walla Walla Regional Airport (ALW)
 N46°05.552 x W118°17.045

6. PERSONNEL	NAME	PHONE #	7. FREQUENCIES	AM	FM	8. FIXED-WING Avail/ Type/ Make-Model/ N#/ Base
AOBdt	Adam Kahler	541-419-8369	A/A Primary TFR	119.5250		ATGS Platforms: AA N400DS, Fogel (LWS) AA N777PN, Mike Stout (LWS)
ASGst	Kyle Johnson	541-280-1320	A/A Secondary	123.7000		
ATGS (ODS)	Dennis Fogel	208-993-0211	A/G Primary Lick Creek		169.2000	
ATGS (7PN)	Mike Stout	208-304-4237	A/G Secondary Lick Creek		167.0750	
HEBM Walla Walla	Jason Horstman	541-216-3793	A/G Primary Green Ridge		168.2750	
HEBMT Walla Walla	Jake Hardt	508-690-3361	A/G Secondary Green Ridge		168.5250	
Mobile Retardant Base	Gavin Burnett	509-699-1678	AIRGUARD		168.6250 RX/TX 110.9	
Blue Mountain Disp.	Aircraft Desk	541-963-7171	VMIED 28		155.3400 RX/TX	Send daily costs to 2021.lick.finance@firenet.gov

9. HELICOPTERS (Use Additional Sheets as Necessary)

FAA N#	TY	MAKE/ MODEL	BASE	START	AVAIL	REMARKS	FAA N#	TY	MAKE/ MODEL	BASE	START	AVAIL	REMARKS
187CH	1	Ventol CH-46	ALW	0830	0900	Bucket	359EV	3	AS-350B3	ALW	0830	0900	Recon, Bucket, PAX, Cargo
12CK	1	Sikorsky SH-3H	ALW	0830	0900	Bucket	684H	3	Bell 407	LWS	0830	0900	Recon, Bucket, PSD, PAX, Cargo
625CK	1	S-61N	ALW	0830	0900	Tank							
604CK	1	UH-60	ALW	0830	0900	Bucket							


INCIDENT RADIO COMMUNICATIONS PLAN (ICS 205)

Controlled Unclassified Information//Basic

1. Incident Name: LICK CREEK FIRE	2. Date/Time Prepared: Date: 07/19/2021 Time: 2:00	3. Operational Period: Date/Time From: 07/20/2021 0800 Date/Time To: 07/20/2021 2000	DAY: TUE TUE
---	---	---	------------------------

4. Basic Radio Channel Use:															
Zone Group	Ch #	Function	Channel Name/Trunked Radio System Talkgroup	Assignment	RX Freq	RX Tone/NAC	TX Freq	TX Tone/NAC	Mode (A, D, or M)	Remarks					
LICK CREEK	1	COMMAND	CMD 1	COMMAND	170.4250N	131.8	168.0750N	131.8	A	LOCATED ON COTTONWOOD LINKED TO CMD 2,3,4 & 11.					
LICK CREEK	2	COMMAND	CMD 2	COMMAND	170.4125N	131.8	165.9625N	131.8	A	LOCATED ON PINKHAM BUTTE LINKED TO CMD 1,3,4 & 11					
LICK CREEK	3	COMMAND	CMD 3	COMMAND	170.0250N	131.8	165.4500N	131.8	A	CLEARWATER LOOKOUT LINKED TO CMD 1,2,4 & 11.					
LICK CREEK	4	COMMAND	CMD 4	COMMAND	173.0375N	131.8	167.3250N	131.8	A	LOCATED NEAR WENATCHEE GS LINKED TO CMD 1,2,3 & 11					
LICK CREEK	5	TACTICAL	TAC 5	DIV TW	168.0500N	131.8	168.0500N	131.8	A						
LICK CREEK	6	TACTICAL	TAC 6	UNASSIGNED	168.6000N	131.8	168.6000N	131.8	A						
LICK CREEK	7	TACTICAL	TAC 7	DIV D/H	166.7250N	131.8	166.7250N	131.8	A						
LICK CREEK	8	TACTICAL	TAC 8	UNASSIGNED	166.7750N	131.8	166.7750N	131.8	A						
LICK CREEK	9	TACTICAL	TAC 9	INITIAL ATTACK	168.2500N	131.8	168.2500N	131.8	A						
LICK CREEK	10	TACTICAL	TAC 10	UNASSIGNED	168.2000N	131.8	168.2000N	131.8	A						
LICK CREEK	11	COMMAND	CMD 11	COMMAND	172.5500N	131.8	169.5500N	131.8	A	5 MILES SW OF ANATONE LINKED TO CMD 1,2,3 & 4					
LICK CREEK	12	COMMAND	COTTWD	LOCAL RPTR	173.7750N	131.8	164.8250N	127.3	A	LOCATED 18 M SE OF POMEROY					
LICK CREEK	13	AIR TO GROUND	V/MED28	MED A/G	155.3400N		155.3400N		A	USE WITH AIR AMBULANCE					
LICK CREEK	14	AIR TO GROUND	A/G PRI	A/G	169.2000N		169.2000N		A						
LICK CREEK	15	AIR TO GROUND	A/G SEC	A/G	167.0750N		167.0750N		A						
LICK CREEK	16	AIR GUARD	AIRGUARD	AIR GUARD	168.6250N		168.6250N	110.9	A	Emergency Aircraft Contact					

5. Special Instructions:

6. Prepared By: (Communications Unit Leader) Name: JEFF KEENER
 Signature: 
 Date/Time: 07/19/2021 2100

ICS 205 IAP Page
 Controlled Unclassified Information//Basic
 FINAL


INCIDENT RADIO COMMUNICATIONS PLAN (ICS 205)

Controlled Unclassified Information//Basic

1. System Name:	LICK CREEK FIRE-GREEN RIDGE BRANCH	2. Date/Time Prepared:	Date: 07/19/2021 Time: 2100
3. Operational Period:	DAY	Date/Time From:	07/20/2021 0600
		Date/Time To:	07/20/2021 2000
		TX Tone/NAC	TUE
		Remarks	TUE

4. Basic Radio Channel Use:															
Zone Group	Ch #	Function	Channel Name/Trunked Radio System Talkgroup	Assignment	RX Freq	RX Tone/NAC	TX Freq	TX Tone/NAC	Mode (A, D, or M)	Remarks					
GREENRI DGE	1	COMMAND	CMD 1	COMMAND	170.0000N	151.4	166.6750N	151.4	A	LITTLE TURKEY TAIL LINKED TO CMD 2					
GREENRI DGE	2	COMMAND	CMD 2	COMMAND	170.6875N	151.4	166.5750N	151.4	A	OUT OF SERVICE					
GREENRI DGE	3	TACTICAL	TAC 3	DIV G	168.0500N	151.4	168.0500N	151.4	A						
GREENRI DGE	4	TACTICAL	TAC 4	DIV M	168.6000N	151.4	168.6000N	151.4	A						
GREENRI DGE	5	TACTICAL	TAC 5	ROADS	166.7250N	151.4	166.7250N	151.4	A	Use on 4620 Road. Announce when travelling.					
GREENRI DGE	6	TACTICAL	TAC 6	DIV K	166.7750N	151.4	166.7750N	151.4	A						
GREENRI DGE	7	TACTICAL	TAC 7	DIV S	168.2500N	151.4	168.2500N	151.4	A						
GREENRI DGE	8	TACTICAL	TAC 8	DIV A	168.2000N	151.4	168.2000N	151.4	A						
GREENRI DGE	9	COMMAND	TALLOW FLAT	UMF CONTACT	173.7750N	131.8	164.8250N	156.7	A	BACKUP COMMAND					
GREENRI DGE	10	COMMAND	OREGON BUTTE	UMF CONTACT	173.7750N	131.8	164.8250N	167.9	A	BACKUP COMMAND					
GREENRI DGE	11	TACTICAL	UMF TAC		168.2375N	131.8	168.2375N	131.8	A						
GREENRI DGE	12	AIR TO GROUND	V MED 28	MEDICAL AVG	155.3400N		155.3400N		A	AVG USE WITH AIR AMBULANCE					
GREENRI DGE	13	AIR TO GROUND	AVG 44		167.6250N		167.6250N		A						
GREENRI DGE	14	AIR TO GROUND	AVG PRIMARY		168.2750N		168.2750N		A						
GREENRI DGE	15	AIR TO GROUND	AVG SECONDARY		168.5250N		168.5250N		A						
GREENRI DGE	16	AIR GUARD	AIR GUARD		168.6250N		168.6250N		A						

5. Special Instructions:

6. Prepared By (Communications Unit Leader) Name: JEFF KEENER
 Signature: 
 Date/Time: 07/19/2021 2100

ICS 205 IAP Page
 Date/Time: 07/19/2021 2100


INCIDENT RADIO COMMUNICATIONS PLAN (ICS 205)

Controlled Unclassified Information//Basic

Incident Name: LICK CREEK INITIAL ATTACK	Date: 07/19/2021 Time: 2100	Date/Time From: 07/20/2021 0600	Date/Time To: 07/20/2021 2000
Operational Period		DAY	TUE

Zone Group	Ch #	Function	Channel Name/Trunked Radio System Talkgroup	Assignment	RX Freq	RX Tone/NAC	TX Freq	TX Tone/NAC	Mode (A,D, or M)	Remarks
IA	1	COMMAND	ST ASOTIN	LOCAL RPTR	159.4200N	D365	151.2950N	D365	A	6 MILES W OF ANATONE
IA	2	COMMAND	COTTINWD	LOCAL RPTR	173.7750N	131.8	164.8250N	127.3	A	18 MILES SE OF POMEROY
IA	3	COMMAND	SADDLE	LOCAL RPTR	173.7750N	131.8	164.8250N	146.2	A	29 MILES SE OF POMEROY
IA	4	COMMAND	OREGON	LOCAL RPTR	173.7750N	131.8	164.8250N	167.9	A	25 MILES S OF POMEROY
IA	5	COMMAND	DIAMOND	LOCAL RPTR	173.7750N	131.8	164.8250N	151.4	A	
IA	6	TACTICAL	DNR COM	TACTICAL	151.4150N	103.5	151.4150N	103.5	A	
IA	7	TACTICAL	DNR TAC1	TACTICAL	151.3100N	103.5	151.3100N	103.5	A	
IA	8	TACTICAL	DNR TAC2	TACTICAL	151.3400N	103.5	151.3400N	103.5	A	
IA	9	TACTICAL	DNR TAC3	TACTICAL	151.3500N	103.5	151.3500N	103.5	A	
IA	10	TACTICAL	REDNET	TACTICAL	153.8300N		153.8300N		A	
IA	11	TACTICAL	UMF-TAC	TACTICAL	168.2375N	131.8	168.2375N	131.8	A	
IA	12	AIR TO GROUND	DNR A/G 1	LOCAL A/G	159.2700N	103.5	159.2700N	103.5	A	
IA	13	AIR TO GROUND	A/G 9	LOCAL A/G	166.9125N		166.9125N		A	
IA	14	AIR TO GROUND	A/G 44	LOCAL A/G	167.6250N		167.6250N		A	
IA	15	AIR TO GROUND	V/MED28	MEDICAL A/G	155.3400N		155.3400N		A	
IA	16	AIR GUARD	AIR GUARD	AIR GUARD	168.6250N		168.6250N		A	Emergency Aircraft Contact

5. Special Instructions:

6. Prepared By (Communications Unit Leader) **Name:** JEFF KEENER **Signature:**  **Date/Time:** 07/19/2021 2100

ICS 205 **IAP Page** **Date/Time:** 07/19/2021 2100

Lick Creek Fire Safety Message

“A minute focused on safety can last a lifetime...”

July 20, 2021


Changing Times:

- The Greenridge Fire is now a branch of the Lick Creek Fire.
- Resources have combined and intermixed.
- Spike Camps have shifted during the transition.
- ICP is Lincoln Middle School in Clarkson.
- Multiple thunderstorms passing through
- Driving conditions – new people in new areas on roads new to them.
- Record setting indices in an unprecedented year.

CHANGE:

It can be good – or bad – but it **WILL** be *different...* Are you ready to handle it safely?

**There's Two things Firefighters hate:
Change.
And the way it is...**



Pre-Planning the MIR/8-Line for today's assignment:

See Page 2 IRPG and back cover of the IAP

What are the likely hazards that could cause injuries? What kind of (severe) injuries?	
Who will likely be “in-charge” for an emergency in your assigned area today? (i.e. “Division Zulu”)	
Who are the Medical personnel assigned to your part of the incident? What are their capabilities? Limitations?	
Communications: Command channel, Air to Ground, Tactical channel, Medical helicopters, local responders?	
Transportation available	Ground vehicle: Needs: 4x4 or 2-wheel, drop point number, coordinates, access
	Aircraft: tail number, helispot number & coordinates, hoist capable/internal transport
	Other available methods - contingency
Most likely workforce for evacuation? Response time?	

Who takes charge?

- Designated overhead manages the overall scene and evacuation process.
- Medical personnel manage patients and conduct rescues.
- OPS and IC make command decisions so the emergency can be given appropriate attention and they continue to manage overall incident operations.

1*

Make it a Safe Day, from your Safety Team:

Omnis Cedo Domus

Laura Livingston, Jen Rabuck, Scott Smith,
Ryan Grant, Phil Perkins, Kelly Jensen & Tim Benedict

ICP Logistics

Supply 0530 to 2200

Ordering 0600 to 2200

Food

Kitchen coffee 0500-1000 (no self-serve)

Breakfast 0500 – 1000

Lunches at reefer near supply 0600 to 2200

Dinner 1700 – 2200

Showers

0500 – 1200

1400- 2200

Laundry Service

Drop off and pick up (north of supply) 0600-2100

Ground Support

0600 to 2200

Fuel

0530 to 0830

1700 to 2100 Will accept a credit card.

Weed Wash

0600-2100

Medical

Office 0530 – 2200 Nighttime contact Communication

Communications

24 hours

CHECK-IN PROCESS - ALL RESOURCES

3 Steps to a Successful Check-in

1. SCAN THE FOLLOWING QR CODE. COMPLETE AND SUBMIT THE VIRTUAL CHECK-IN FORM:



2. EMAIL RESOURCE ORDER, RED CARDS & MANIFEST (IF APPLICABLE) TO:

2021.lick.checkin@firenet.gov

If you have check-in questions, contact the Check-In Recorder at 971-713-0379.

3. TO COMPLETE CHECK-IN WITH FINANCE, SEE DOCUMENTS NEEDED TO SEND TO FINANCE ON THE NEXT PAGE.

Thank You From PNW Team 3!!!



Lick Creek (Dry Gulch) Virtual Timekeeping Finance Message

Fire Name: Lick Creek	Fire Name: Dry Gulch	Fire Name: Green Ridge
Fire Number: OR-UMF-000658	Fire Number: WA-SES-020655	Fire Number: WA-UMF-000659
Accounting Code: P6N47M (0614) 221 – LAJ	Accounting Code: PNN45S (1522) 221 – LAG	Accounting Code: P6N5AV (0614) 221 – LSL
Email: 2021.lick.finance@firenet.gov		2021.greenridge.finance@firenet.gov
Finance Phone #'s: (971) 245-0248 or (971) 727-7461		

Finance Documents Needed upon "Check In" (If Not Already Submitted):

Please email these documents or scan the QR Code below, attach & submit.

Agency Equipment/ Crews: <ul style="list-style-type: none"> Manifest - showing employment type (GS or WG) or AD rates if applicable 	Overhead: <ul style="list-style-type: none"> AD/Casual Hire Form If regular Agency please ensure "GS" or "WG" is written on your first CTR 	Contract Equipment/ Contract Crews: <ul style="list-style-type: none"> Agreement Manifest Resource Order 	Cooperator: <ul style="list-style-type: none"> Cooperative Agreement Resource Order
---	---	--	--

Please submit your documentation using the QR code or email address below:

Note: Email subject line must include the word "Time" – Thank You!

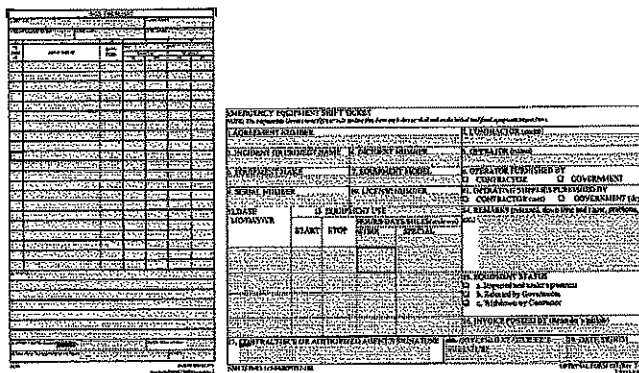
Don't Forget to put your RO # on your CTR/Shift Ticket – Thank You again!

Finance Email:
2021.lick.finance@firenet.gov



Need an Electronic FILLABLE CTR or Shift Ticket?

Email us and ask for one!



Demobilization

TENTATIVE RELEASE

EQUIPMENT

E-4	0700	(ENG6)	EYE OF THE EAGLE
E-64	0700	(FEL1)	HENDERSON LOGGING DG
E-90	0730	(SKD2)	HENDERSON LOGGING DG

DEMOB INSTRUCTIONS


Demob steps for all resources (must be done in order):

1. All line resources must complete a weed wash. While at weed wash see the **mechanic** to check out with Ground Support.
2. Turn in radios to the **Communications Unit**. Turn in checked out items to the **Supply Unit**.
3. Call **Demob Unit @ 971-245-0255**
4. **Stage at the front entrance to the school**. Finance will call you to arrange completion of financial documents. After you are done you may start your travel.

If you follow this process, you will be made available in the ordering system faster for your next assignment.

Any questions about the process please contact the Demob Unit at 971-245-0255.

Thank you and safe travels!



Human Resource Message Lick Creek Fire 7/20/2021

The Lick Creek / Green Ridge Fire is a Drug and Alcohol Free Zone!!

Drugs and alcohol impair judgement and are not allowed.

*They can make you sleepy, slow, violent, and short tempered and
generally unfit for duty.*

A Fire is no place for drugs and Alcohol

- It is illegal to consume prescription drugs that you don't have a script for.
- It is illegal to consume Marijuana on Federal land and while working for the Federal Government. Our Fires are on Federal ground and you are being paid by the Federal Government. Therefore, Marijuana is NOT allowed!

Have a great day!



**A message from the High School Gym "Hugs not Drugs"
HR Mary, 509 207-9345
Room 25, ICP**



INCIDENT RECYCLING IS HERE



WHAT GOES IN THE BINS



- EMPTY PLASTIC WATER BOTTLES



- EMPTY PAPER LUNCH BAGS
- ALUMINUM CANS
- GLASS BOTTLES
- PLASTIC BOTTLES
- WHITE PAPER (IAP)



- FOOD
- CATERING BOXES
- UTENSILS
- PLASTIC BAGS
- PAPER TOWELS

HOW TO RECYCLE WITH US

1. Pick up a blue recycle bag at the refer, supply, or at the recycle center at base camp
2. Fill it with plastic water bottles/ cans and paper lunch bags
3. Drop off your recycle bags and trash bags near the recycle center

THANK YOU FOR EVERYTHING YOU DO!

Covid Message

COVID is still something we have to consider and deal with.

Help everyone out and remember the following:

Remember module of one

Wash your hands often

Watch your distance

Do an honest self check everyday

If you're not feeling well, check in with medical

If you have any questions or concerns, reach out to the

Medical Liaison 971-727-7965





PHONE LIST

Incident Commander	Randy Johnson	509-481-8970
Public Information		509-780-6238
Liaison	Bob Bell	530-604-6064
Health Liaison	Bill Gonzales	206-718-0358
Human Resources	Mary Rourke	509-207-9345
Operations	Hans Redinger OSC1	425-290-2345
Air Operations	Adam Kahler AOBD(T)	541-419-5369
Walla Walla Helibase	Jake Hardt HEBM(T)	509-690-3361
Logistic Section Chief	Kelly Jennings LSC1	509-993-9179
Communications		971-727-7965
Medical		206-498-8041
Ordering	Holly Avery	530-905-0525
Supply		541-405-6787
Planning Section		206-735-8736
Situation Unit	Chris Buhrig SITL	541-848-7927
Check-In		971-713-0379
Demob		971-245-0255
IMET	Steve Bodnar	405-203-9850
Finance Section		971-245-0248
		971-727-7461

MEDICAL PLAN (ICS 206 WF)

Incident/Project Name		1. Operational Period				
Lick Creek Fire		Date/Time July 20, 2021 0600-0600				
2. Ground Ambulance Services						
Name	Complete Address	Phone Contact	ALS (ADVANCED LIFE SUPPORT)	BLS (BASIC LIFE SUPPORT)		
Asotin County Fire District #1		Dial 9-1-1 609-758-2331		Yes		
Columbia FD #3	111 Patit Road Dayton, WA	9-1-1		Advance		
Lewiston Fire Department		Dial 9-1-1	YES			
3. Air Ambulance Services						
Name	Phone / Air to Ground	Capability				
Lifeflight - Lewiston	Call 9-1-1 1-800-232-0911	Rotor- NO HOIST CAPABILITIES				
Lifeflight - Walla Walla	9-1-1 or 1-800-232-0911	Rotor - NO HOIST CAPABILITIES				
Short Haul- McCall	541-963-7171 (BMIDC)	Short haul capable				
4. Hospitals						
Name Complete Address	GPS Datum - WGS 84 Coordinate Standard Degrees Decimal Minutes DD° MM.MMM' N - Lat DD° MM.MMM' W - Long	Travel Times AIR GRND		Phone	Helipad Yes/No	Level of Care
St. Joseph Regional 415 6 th Street Lewiston, ID	LAT: 46° 2500' N LONG: 117° 1.46 W VHF: N/A	5 min	13 min	208-799-5799	Yes Wt. Restrictions	Level III Trauma Center Level II CVA, Cardiac
Tri State Memorial 1221 Highland Ave Clarkston, WA	LAT: 46° 24.125' N LONG: 117° 3.33 W VHF: N/A	5 min	5 min	509-758-4665	Yes	Level IV Trauma Center Level II CVA, Cardiac
Legacy Emanuel Portland, OR	LAT: 45° 32.598' N LONG: 122° 40.260' W VHF: N/A	2.5 Hrs	5 Hrs	503-413-2200	Yes	Level I Trauma/Burn Center
<p>In the event of a medical emergency Contact the Communication Unit and utilize the Medical Incident Report (found on page 118 in the IRPG or the last page of the IAP) to provide information to communications.</p> <p>Local Medical helicopter use air to ground Channel 13 VMED 28</p> <p>Out of area short haul expect an 1 ½ hour response time</p> <p>If an emergency occurs in ICP Please contact Communications at 971-727-7965</p>						
BRANCH -Lick Creek Division T/W	EMS Responders & Capability		Medic 11 Waggoner EMPF, Limberg EMTF Medic 12 Hanna EMPF, Ocampo EMTF Medic 18 White EMPF, Johnsen EMTF Ambulance 5 Hill EMPF, Singhose EMTF REMS 20 Dorrough, Gagnon, Ruzsala, Parsall			
	Medical Emergency Channel:		Command / 911			
	ETA for Ambulance to Scene:		ALL TIMES ARE APPROXIMATE			
	Air:		5 mins			
	Ground:		15 mins			
Approved Helispot:		H10 46° 07.93 / -117 24.47 H7 46° 06.75 / -117 20.67 H4 46° 09.52 / -117 18.88				

MEDICAL PLAN (ICS 206 WF)

BRANCH Lick Creek Division D/H	Emergency Responders & Capability	Medic 2 Fry EMPF, Cusick EMTF, Medic 5 Augustin EMTF Medic 9 Tricknor EMTF Ambulance 3 Niosi EMPF, Rosenberg EMTB REMS 10 Mack, Barth, Small, McDonald RAT 1 Howell, DeRienzo
	Medical Emergency Channel	Command/911
	ETA for Ambulance to Scene:	ALL TIMES ARE APPROXIMATE
	Air:	10 mins.
	Ground:	15 mins.
	Approved Helispot:	H 11 46° 12.16 / -177° 29.68 H71 46° 12.16 / -117° 34.55 H19 46° 09.21 / -117 30.91 H16 46° 08.25 / -117 30.91 H16 46° 06.98 / -117 28.59
Branch Green Ridge IA	Emergency Responders & Capability	Medic 15 Deak EMTF, Medic 16 Smith EMTF Ambulance 6 Caswell EMPF, Hicks EMTB
	Medical Emergency Channel	Command/911
	ETA for Ambulance to Scene:	ALL TIMES ARE APPROXIMATE
	Air	10 mins
	Ground	15mins
	Approved Helispot:	
Branch Green Ridge Division A	Emergency Responders & Capability	Medic Riggie Trayse Riggie EMTF Medic Broc with UTV , Broc Lahti EMPF REMS 2 Cody Dean +3
	Medical Emergency Channel	Command/911
	ETA for Ambulance to Scene:	ALL TIMES ARE APPROXIMATE
	Air:	10 mins
	Ground:	15mins
	Approved Helispot:	
Branch Green Ridge Division G	Emergency Responders & Capability	Medic Solomon , Daniel Solomon EMTF, Medic Flores , Benjamin Flores, EMPF Medic 3 Chandler EMPF Ambulance 1 , McDowell EMPF, Rogers EMTF
	Medical Emergency Channel	Command/911
	ETA for Ambulance to Scene:	ALL TIMES ARE APPROXIMATE
	Air:	10 mins
	Ground:	15mins
	Approved Helispot:	
Branch Green Ridge Division K	Emergency Responders & Capability	Medic 7 , Steve Kaffer EMPF, REMS 1 , Dale Hoover +3 ALS Ambulance 4 , Day EMPF, Dulin EMTF
	Medical Emergency Channel	Command/911
	ETA for Ambulance to Scene:	ALL TIMES ARE APPROXIMATE
	Air	10 mins
	Ground	15mins
	Approved Helispot:	
Branch Green Ridge Division M	Emergency Responders & Capability	Medic 10 Elias Soto EMTF, Medic Doggett Travis Doggett EMPF Ambulance 2 Rice +1 EMPF
	Medical Emergency Channel	Command/911
	ETA for Ambulance to Scene:	ALL TIMES ARE APPROXIMATE
	Air	10 mins
	Ground	15mins
	Approved Helispot:	
5. Date: 7/19/2021	6. Prepared By (MEDL) Jeff Reid 	7. Reviewed By (Safety Officer) - Scott Smith 

MEDICAL PLAN (ICS 206 WF)

Controlled Unclassified Information//Basic

Incident Report

FOR A NON-EMERGENCY INCIDENT, WORK THROUGH CHAIN OF COMMAND TO REPORT AND TRANSPORT INJURED PERSONNEL AS NECESSARY.

FOR A MEDICAL EMERGENCY: IDENTIFY ON SCENE INCIDENT COMMANDER BY NAME AND POSITION AND ANNOUNCE "MEDICAL EMERGENCY" TO INITIATE RESPONSE FROM IMT COMMUNICATIONS/DISPATCH.

Ex: Sprains, strains, minor heat-related illness.

Use the following items to communicate situation to communications/dispatch.

1. CONTACT COMMUNICATIONS / DISPATCH (Verify correct frequency prior to starting report)

Ex: "Communications, Div. Alpha. Stand-by for Emergency Traffic."

2. INCIDENT STATUS: Provide incident summary (including number of patients) and command structure.

Ex: "Communications, I have a Red priority patient, unconscious, struck by a falling tree. Requesting air ambulance to Forest Road 1 at (Lat./Long.) This will be the TroutMeadow Medical, IC is TFLD Jones. EMT Smith is providing medical care."

Severity of Emergency / Transport Priority	<input type="checkbox"/> RED / PRIORITY 1 Life or limb threatening injury or illness. Evacuation need is IMMEDIATE <i>Ex: Unconscious, difficulty breathing, bleeding severely, 2° - 3° burns more than 4 palm sizes, heat stroke, disoriented.</i> <input type="checkbox"/> YELLOW / PRIORITY 2 Serious Injury or illness. Evacuation may be DELAYED if necessary. <i>Ex: Significant trauma, unable to walk, 2° - 3° burns not more than 1-3 palm sizes.</i> <input type="checkbox"/> GREEN / PRIORITY 3 Minor Injury or illness. Non-Emergency transport <i>Ex: Sprains, strains, minor heat-related illness.</i>	
Nature of Injury or Illness & Mechanism of Injury		Brief Summary of Injury or Illness <i>(Ex: Unconscious, Struck by Falling Tree)</i>
Transport Request		Air Ambulance / Short Haul/HoistGround Ambulance / Other
Patient Location		Descriptive Location & Lat. / Long. (WGS84)
Incident Name		Geographic Name+ "Medical"(Ex: Trout Meadow Medical)
On-Scene Incident Commander		Name of on-scene IC of Incident within an Incident (Ex: TFLD Jones)
Patient Care		Name of Care Provider(Ex: EMT Smith)

3. INITIAL PATIENT ASSESSMENT: Complete this section for each patient as applicable (start with the most severe patient)

Patient Assessment: See IRPG page 106

Treatment:

4. TRANSPORT PLAN:

Evacuation Location (if different): (Descriptive Location (drop point, intersection, etc.) or Lat. / Long.) Patient's ETA to Evacuation Location:

Helispot / Extraction Site Size and Hazards:

5. ADDITIONAL RESOURCES / EQUIPMENT NEEDS:

Example: Paramedic/EMT, Crews, Immobilization Devices, AED, Oxygen, Trauma Bag, IV/Fluid(s), Splints, Rope rescue, Wheeled litter, HAZMAT, Extraction

6. COMMUNICATIONS: Identify State Air/Ground EMS Frequencies and Hospital Contacts as applicable

Function	Channel Name/Number	Receive (RX)	Tone/NAC *	Transmit (TX)	Tone/C *
COMMAND					
AIR-TO-GRND					
TACTICAL					

7. CONTINGENCY: Considerations: If primary options fail, what actions can be implemented in conjunction with primary evacuation method? Be thinking ahead.

8. ADDITIONAL INFORMATION: Updates/Changes, etc.

REMEMBER: Confirm ETA's of resources ordered. Act according to your level of training. Be Alert. Keep Calm. Think Clearly. Act Decisively.