

Corrected



Lick Creek/Green Ridge Incident Action Plan


OR-UMF-000658 (Lick Creek)
OR-UMF-000659 (Green Ridge)
WA-SES-020655 (Dry Gulch)

July 21, 2021

Operation Period:
0600-2000

Virtual Briefing
Dial-In:
929-336-2435
Conference ID:
478-966-984

**Maps, IAP,
and Virtual
Briefing**



**Communications 24-Hour Emergency
Number:**

971-727-7965

ORGANIZATION ASSIGNMENT LIST	
1. Incident Name LICK CREEK / GREEN RIDGE	
2. Date Prepared July 20, 2021	3. Time Prepared 2000
4. Operational Period July 21, 2021 (0600 – 2000)	
Position	Name
5. Incident Commander and Staff	
Incident Commander	Randy Johnson / Lonnie Click (t)
Deputy	Dan Quinones
Safety Officer	Laura Livingston / Scott Smith (t) / Jen Rabuck
Information Officer	Stan Hinatsu / Shannon O'Brien
Liaison	Robert Bell / Dan Foster
READ Liaison	Linn Gassaway
Health Liaison	Bill Gonzales
Human Resource	Mary Rourke
6. Agency Representatives	
Agency	Name
USFS AADM	Kevin Larkin
USFS AREP	Gar Abbas / Susan Piper
WA DNR	Wyatt Leighton / Tom Schoenfelder
Asotin Co. Fire Dist 1	Noel Hardin
Garfield Co. Fire Dist 1	James Cleveland
WFS	Devin McCosh
WDFW - LEO	Paul Mosman
Lead READ	Brien Park
7. Planning Section	
Chief	Mike Burnett / Nathan Jeffries
Resource Unit	Angie Simpson / John Donahue
Situation Unit	Chris Buhrig / John Hanke
Status Check-in	Christy Dahlen / Becca Wilson (t)
IMET	Steve Bodnar
Air Resource Advisor	Katy Warner
Fire Behavior Analyst	Jason McGovern
GIS Specialists	Alicia Beat / Jason Duke / Russ Slatton / Kevin Green (Virtual)
Demobilization Unit	George Steiner (t)
Documentation Unit	Joey Kosiorowski (Virtual) / Alex Turner (t)

8. Logistics Section	
Chief	Kelly Jennings / Cindy Wedekind
Facilities	Tom Thompson
Base Camp Manager	Cherie Plourdre (t)
Supply Unit Leader	Dave Duron
Info. Technology Spec	Brian Lamb
Equipment Manager	Patrick Sinyard / Danny Matthews
Receiving Distribution	Jared Richey
Ordering Manager	Holly Avery
Ground Support Unit	Dennis Spear / Jason Frye (t)
Communications Unit	Jeff Keener / Russ McDonald
Food Unit	Gary Edwards
Security Manager	Regan Eivers
Medical Unit	Jeff Reid / Steve Otoupalik
9. Operations Section	
OPS Section Chief	James Osborne
OPS Section Chief (Planning)	Hans Redinger / Ron Simpson (t)
Strategic Ops	Nathan Goodrich
a. Branch I: Lick Creek	
Branch Director	Russ Hamilton
Division D / H	Todd Light / Derek Dietz (t)
Division T / W	Dan Gleason
b. Branch II: Green Ridge	
Branch Director	Cody Rohrbach
Division A	Reese Bennett / Ross Fielder (t)
Division G	Sami Schinnell
Division K	Todd Pederson / Jenny Martin (t)
Division M	Tommy Mentzer
Division S	Luis Gomez
Green Ridge Structure Task Force	Zach Culver
Green Ridge Contingency Group	Unstaffed
10. Air Operations Branch	
Branch Director	Adam Kahler (t)
Air Tactical Group Sup.	Dennis Fogel / Mike Stout
Air Support Group Sup.	Kyle Johnson (t)
11. Finance Section	
Chief	Melissa Swain
Deputy Chief	LuAnn Grover
Contract Inspector	Jasin Fulwyler
Prepared by Resource Unit Leader: John Donahue	



Lick Creek / Green Ridge Weather Forecast



FORECAST NO: 10
FORECAST FOR: Wednesday Day and Night Shift
SHIFT DATE: 07/21/2021
DATE AND TIME ISSUED: 07/20/2021 at 2000

NAME OF FIRE: Lick Creek
UNIT: OR-UMF
SIGNED: Steve Bodnar - Incident Meteorologist
405-203-9850 (cell) / stephen.bodnar@noaa.gov

***Breezy West to Northwest Winds Today...

WEATHER DISCUSSION: A cold front will push through the region today bringing increasing west winds and return to dry, sunny weather. The strongest winds are expected along exposed ridgetops and aligned drainages. Wind gusts of 20-25 mph will be possible. The air mass will become quite dry and stable Thursday with the potential for a persistent afternoon inversion around 8000 feet MSL. Above this inversion, humidity levels will be in the single digits...below the inversion, humidity levels will range from 20-30% and be accompanied by light, terrain driven winds. This has potential to trap haze and smoke through day Thursday.

WEDNESDAY:

WEATHER: Slight chance for showers and thunderstorms before sunrise otherwise, sunny and dry. Breezy with wind gusts up to 25 mph along exposed ridgetops and aligned drainages.
MAXIMUM TEMPERATURE: 70-75° above 5000 feet. 80-85° valley bottoms along Turkey-Panjab creeks.
MINIMUM RELATIVE HUMIDITY: 27-31% above 5000 feet. 22-25% valley bottoms.
20-FOOT RIDGETOP WINDS:
BRANCH II: West 7-12 mph with gusts 18-25 mph. **BRANCH I:** West/northwest 7-12 mph w/ gusts 18-25 mph.
BRANCH II Creeks: Variable in the morning 0 to 3 mph...becoming northwest 2 to 5 mph in the afternoon.
CHANCE OF WETTING RAIN ($\geq 0.10''$): 0%
LIGHTNING ACTIVITY LEVEL: 1.
HAINES INDEX: 3 (Very Low)
INVERSIONS/STABILITY: Weak low level inversion in the morning.

TONIGHT:

WEATHER: Mostly clear.
MINIMUM TEMPERATURE: 54-59° above 5000 feet. 43-47° along Turkey and Panjab Creeks
MAXIMUM RELATIVE HUMIDITY: 33-40% ridgetops. 80-85% creek bottoms.
20-FOOT RIDGETOP WINDS:
BRANCH 1 and II: West/southwest 7 to 10 mph gusts to 20 mph in the evening...decreasing southwest 5 to 9 mph overnight. Drainage winds in the lower valleys 1-4 mph.
CHANCE OF WETTING RAIN ($\geq 0.10''$): 0%
LIGHTNING ACTIVITY LEVEL: 1.
HAINES INDEX: 3 (Very Low)
INVERSIONS/STABILITY: Moderate low-level inversions.

THURSDAY:

WEATHER: Mostly sunny with areas of smoke. Light winds.
MAXIMUM TEMPERATURE: 70-75° above 5000 feet. 80-85° valley bottoms along Turkey-Panjab creeks.
MINIMUM RELATIVE HUMIDITY: 24-29% above 5000 feet. 20-26% valley bottoms.
20-FOOT RIDGETOP WINDS:
BRANCH I and II: Northwest 4-7 mph with gusts 11-14 mph in the afternoon.
CHANCE OF WETTING RAIN ($\geq 0.10''$): 0%
LIGHTNING ACTIVITY LEVEL: 1.
HAINES INDEX: 3 (Very Low)
INVERSIONS/STABILITY: Moderate low level inversion in the morning then inversions near 8000 feet MSL.

FIRE BEHAVIOR FORECAST

FORECAST NUMBER: 12	TYPE OF FIRE: Wildland
FIRE NAME: Lick Creek-Green Ridge	OPERATIONAL PERIOD: Jul 21, 2021
DATE ISSUED: July 20, 2021	TIME ISSUED: 2000
UNITS: OR-UMF-000658/000659	SIGNED: Jason McGovern Fire Behavior Analyst (FBAN)

WEATHER SUMMARY: See detailed Fire Weather Forecast in IAP

Staying warm, still critically dry, chance of T-storms.

FUELS:


Columbia Complex: 2006 burn footprint with shrubs and varying amounts of standing and fallen snags. Fire spread is driven by the density and dryness of the heavy fuels, leading to fingering and patchy burn patterns. Regeneration and shrubs may or may not depending on moisture contribute to the continuity of the fuel bed, allowing fire to spread with wind or slope.

Timber with Understory: Conifer with abundant brush, small trees and dead/down logs, making it difficult to walk through. Will burn readily with abundant torching and spotting when dry; it doesn't need much wind to spread efficiently. Generally found on north aspects elevation. Heavy fuels contribute to rollout.

Grass: Cured grass, may be mixed with widely scattered or concentrated timber/ shrubs and regeneration.

Expected Fine Dead FM: 3-5 % **POI:** 80-90%

EXPECTED FIRE BEHAVIOR: Based on the Warmest, Driest, Windiest Conditions Forecasted

<u>Maximum Spotting Distance</u> 0.10 mile <u>Probability of Ignition</u> 80-90%	<u>Fuel Type/Model</u>	<u>Maximum Rate of Spread (chains/hour)</u>	<u>Maximum Flame Length (feet)</u>
 Expect moderate fire behavior	Timber litter and understory TU5/TL4	Head 5-6 ch/hr Flank 2-3 ch/hr	Head 4-6 ft Flank 2-3 ft
	Grass/Shrub GS1	Head 22-28 ch/hr Flank 4-5 ch/hr	Head 4- 5 ft Flank 1-3 ft

GENERAL/Potential:

DAY: Expect isolated areas of active fire behavior with low spread in the timber litter, potential for isolated torching in the interior unburned islands and adjacent to control lines. Spotting up to 1/4 mile is possible primarily in the mature spruce/fir timber type. Expect surface fire with creeping, smoldering and some backing/flanking.

SPECIFIC:

Lick Creek: Expect terrain driven winds to funnel through drainages and fan the fire to the south. Isolated torching and some group torching possible. Column development resulting from interior flareups may occur but should stay short in duration watch column direction for spot fire initiation. Surface fire will spread mainly through backing and creeping, spotting of up to .25 mile could occur from wind-exposed ridgetops, or from group torching. Intense surface burning in jackpots, fuel accumulations as well as steep side slopes possible.

Green Ridge: Expect backing and flanking with occasional torching possible. Spread mechanism will be roll out, slope reversals and intense surface fire. Rapid upslope runs are likely from Panjab creek to Rattlesnake and Mt Misery trail. Anticipate rapid upslope runs from drainage bottoms, expect single and group torching with short range spotting.

Column development resulting from upslope runs may occur but should stay short in duration, anticipate the fire to continue to flank across the slope to the north. Fire behavior will be spotty, creating a mosaic of burned jackpots and unburned areas in between. NW/Wwinds will funnel and accelerate through drainages, clearing smoke and increasing fire behavior.

Initial Attack: Consider fuels, aspect, elevation and time of day. Timber and grass fuels are drier and more readily available than normal for this time of year. Fires will be resistant to control due to very low fuel moistures. Temperature, wind and humidity levels exceed local thresholds for significant fire growth and fire behavior. Breezy winds will contribute to rapid rates of spread.

AIR OPERATIONS:

Smoke limited visibility in the morning, with shallow inversion breaking about 10:00.

SAFETY:


Solar insolation is the amount of solar radiation on the surface of the earth. This energy warms and dries the fuel and reduces the amount of heat needed for fire to ignite and spread. Fires tend to be lazy when shaded but add full sunlight and they can become active quickly. Look for sunshine on your fuel, the more sun, the more impact on fire behavior. This is the watch out for "smoldering fires are picking up."

Division/Group Assignment List (ICS 204 WF)

Controlled Unclassified Information//Basic

1. Incident Name:		3.				
LICK CREEK FIRE		Branch: I-LICK CREEK		Division/Group D/H		
2. Operational Period:		DAY				
Date/Time From: 07/21/2021 0600 WED		Date/Time To: 07/21/2021 2000 WED				
4. Operations Personnel						
BRANCH DIRECTOR		RUSS HAMILTON		DIVISION/GROUP SUPERVISOR		
				TODD LIGHT DEREK DIETZ (T)		
SAFETY OFFICER		LAURA LIVINGSTON, JEN RABUCK SCOTT SMITH (T)		AIR OPERATIONS BRANCH DIRECTOR		
				ADAM KAHLER (T)		
5. Resources Assigned this Period						
Strike Team / Task Force / Resource Designator		LWD	Leader	Number Persons	Drop Off PT./Time	Pick Up PT./Time
O-50 TFLD		07/25	WAYCE SALUSKIN	1	ICP/0600	ICP/2000
O-51 TFLD (T)		07/25	BRIAN BRADBURY	1	ICP/0600	ICP/2000
O-167 TFLD (T)		07/29	ROCKY TURNER	1	ICP/0600	ICP/2000
<i>C-3 HC2 Franco</i>		<i>7/28</i>	<i>Alexandro Coronado</i>			
C-2 HC21 BLM SRV #12		07/21	ARMANDO MENDOZA	18	ICP/0600	ICP/2000
C-12 HC21 GRAYBACK FORESTRY		07/22	EDWIN LORD	20	ICP/0600	ICP/2000
C-6 HC2 WYEAST DG		07/21	ANDREW WILLIAMSON	20	ICP/0600	ICP/2000
C-4 HC2 J FRANCO DG		07/21	OCTAVIO QUEVEDO	20	ICP/0600	ICP/2000
E-32 ENG3 MT BAKER DG		07/24	GEORGE HAUSAUER	6	ICP/0600	ICP/2000
E-39 ENG3 BAILEY ENTERPRISES DG		07/23	GREG BAILEY	3	ICP/0600	ICP/2000
E-25 ENG4 LONE WOLF #43 DG		07/23	AUSTIN FLEGEL	3	ICP/0600	ICP/2000
E-26 ENG4 RATTLESNAKE RIDGE DG		07/23	FABIAN BREMERMAN	3	ICP/0600	ICP/2000
E-28 ENG4 FIRE WORKS		07/24	PETER RINGEN	3	ICP/0600	ICP/2000
E-29 ENG4 FIRE WORKS		07/24	SHANNONHALSEY	3	ICP/0600	ICP/2000
E-35 ENG4 HI COUNTRY		07/24	ZACK MOSTAD	3	ICP/0600	ICP/2000
E-20 ENG5 WEST COAST DG		07/23	BRANDON MCCOY	3	ICP/0600	ICP/2000
E-21 ENG5 WEST COAST DG		07/23	NICK MILLER	3	ICP/0600	ICP/2000
E-36 ENG5 LATE SUMMERS DG		07/25	NOLAN ETTENHOFER	3	ICP/0600	ICP/2000
<i>E-23 ENG4 Flashback</i>			<i>Richard</i>			
8. Division/Group Communication Summary						
Function	Channel	RX Frequency N/W	RX Tone/NAC	TX Frequency N/W	TX Tone/NAC	Mode
COMMAND	3	170.0250N	131.8	165.4500N	131.8	A
COMMAND	2	170.4125N	131.8	165.9625N	131.8	A
TACTICAL	7	166.7250N	131.8	166.7250N	131.8	A
AIR TO GROUND	14	169.2000N		169.2000N		A
AIR TO GROUND	15	167.0750N		167.0750N		A
AIR GUARD	16	168.6250N		168.6250N	110.9	A
9. Prepared By (Resource Unit Leader)		Approved By (Planning Section Chief)		Date		Time
ANGIE SIMPSON		NATHAN JEFFRIES <i>[Signature]</i>		07/20/2021		2200


Division/Group Assignment List (ICS 204 WF)
Controlled Unclassified Information//Basic

1. Incident Name:		3				
LICK CREEK FIRE		Branch:		Division/Group		
2. Operational Period:		DAY				
Date/Time From:		Date/Time To:		I-LICK CREEK		D/H
07/21/2021 0600 WED		07/21/2021 2000 WED				
4. Operations Personnel						
BRANCH DIRECTOR		RUSS HAMILTON		DIVISION/GROUP SUPERVISOR		TODD LIGHT DEREK DIETZ (T)
SAFETY OFFICER		LAURA LIVINGSTON, JEN RABUCK SCOTT SMITH (T)		AIR OPERATIONS BRANCH DIRECTOR		ADAM KAHLER (T)
5. Resources Assigned this Period						
Strike Team / Task Force / Resource Designator		LWD	Leader	Number Persons	Drop Off PT./Time	Pick Up PT./Time
E-68 ENG5 WA-DNR E-4502		07/25	AUSTIN SUMMERS	4	ICP/0600	ICP/2000
E-37 ENG6 LATE SUMMERS		07/25	BRAD BECK	3	ICP/0600	ICP/2000
E-83 ENG6 S&L SERVICES		07/28	MITCH RUSHLOW	3	ICP/0600	ICP/2000
E-95 ENG6 S & L SERVICES		07/30	CLINT ADKINS	3	ICP/0600	ICP/2000
E-15 WTS2 ASH KICKERS DG		08/02	NICK PUCKETT	1	ICP/0600	ICP/2000
E-40 WTS2 HEK JONES		07/22	DOUG LONG	1	ICP/0600	ICP/2000
E-43 WTS2 ALDER CREEK DG		07/27	SHAWN BEAMAN	1	ICP/0600	ICP/2000
E-44 WTS2 R&K WATER SERVICE DG		07/26	RICK KINTNER	1	ICP/0600	ICP/2000
E-48 WTS2 MVP TEAM		07/31	DALE KONRAD	1	ICP/0600	ICP/2000
E-64 WTS3 NORTHERN CONSTRUCTION		07/27	BRANDON JONES	2	ICP/0600	ICP/2000
E-65 WTS3 BENNETT		07/28	PHILLIP HALE	1	ICP/0600	ICP/2000
E-66 WTS3 YELLOWJACKET		07/28	THOMAS GLICKMAN	1	ICP/0600	ICP/2000
O-98 HEQB		07/21	BLAINE BEEHLER	1	ICP/0600	ICP/2000
E-57 MAST EAGLE CAP		07/26	BEN FISCHER	2	ICP/0600	ICP/2000
E-90 GRD RUDE LOGGING		07/30	ISAAC MOORE	1	ICP/0600	ICP/2000
E-62 CHIP PATRICK		07/27	JEREMY EGGE	3	ICP/0600	ICP/2000
8. Division/Group Communication Summary						
Function	Channel	RX Frequency N/W	RX Tone/NAC	TX Frequency N/W	TX Tone/NAC	Mode
COMMAND	3	170.0250N	131.8	165.4500N	131.8	A
COMMAND	2	170.4125N	131.8	165.9625N	131.8	A
TACTIONAL	7	166.7250N	131.8	166.7250N	131.8	A
AIR TO GROUND	14	169.2000N		169.2000N		A
AIR TO GROUND	15	167.0750N		167.0750N		A
AIR GUARD	16	168.6250N		168.6250N	110.9	A
9. Prepared By (Resource Unit Leader)		Approved By (Planning Section Chief)		Date	Time	
ANGIE SIMPSON		NATHAN JEFFRIES 		07/20/2021	2200	

Division/Group Assignment List (ICS 204 WF)
Controlled Unclassified Information//Basic

1. Incident Name:		3.				
LICK CREEK FIRE		I-LICK CREEK		D/H		
2. Operational Period: DAY						
Date/Time From: 07/21/2021 0800	WED	Date/Time To: 07/21/2021 2000	WED			
4. Operations Personnel:						
BRANCH DIRECTOR RUSS HAMILTON		DIVISION/GROUP SUPERVISOR TODD LIGHT DEREK DIETZ (T)				
SAFETY OFFICER LAURA LIVINGSTON, JEN RABUCK SCOTT SMITH (T)		AIR OPERATIONS BRANCH DIRECTOR		ADAM KAHLER (T)		
5. Resources Assigned this Period:						
Strike Team / Task Force / Resource Designator	LWD	Leader	Number Persons	Drop Off PT./Time	Pick Up PT./Time	
O-68 FMOD SWEDBERG	07/25	RICK SHOLES	2	ICP/0600	ICP/2000	
O-70 FMOD SWEDBERG	07/25	WADE GIGUERE	2	ICP/0600	ICP/2000	
O-36 SALE ADMINISTRATOR	07/22	ZACK DAVIS	1	ICP/0600	ICP/2000	
O-160 REAF	07/30	CYNTHIA ARMENTROUT	1	ICP/0600	ICP/2000	
O-15 SOF2	07/22	PHIL PERKINS	1	ICP/0600	ICP/2000	
E-39 AMBULANCE 6	07/24	SERGIO NOBI <i>Camarissa Caswell</i>	2	ICP/0600	ICP/2000	
O-37 MEDIC 2 EMPF	07/21	KATHRYN FRY	2	ICP/0600	ICP/2000	
O-34 MEDIC 5 EMTF	07/23	JOEL AUGUSTIN	1	ICP/0600	ICP/2000	
O-32 MEDIC 9 EMTF	07/24	GREG TICKNOR	1	ICP/0600	ICP/2000	
E-57 RAT1 DG	07/24	NOLAN HOWELL	2	ICP/0600	ICP/2000	
6. Control Operations/Work Assignments:						
Patrol and mop up to adequate depth to secure the line. Avoid over-extending. Use care on steep slopes when gridding for spots. Road grader will be repairing the 40 Road.						
7. Special Instructions:						
Identify suppression repair needs. Backhaul excess equipment. Refer to IRPG, page 22 for Tree Hazard Safety. *ALL RESOURCES ARE IDENTIFIED AS IA*						
8. Division/Group Communication Summary						
Function	Channel	RX Frequency N/W	RX Tone/NAC	TX Frequency N/W	TX Tone/NAC	Mode
COMMAND	3	170.0250N	131.8	165.4500N	131.8	A
COMMAND	2	170.4125N	131.8	165.9625N	131.8	A
TACTICAL	7	166.7250N	131.8	166.7250N	131.8	A
AIR TO GROUND	14	169.2000N		169.2000N		A
AIR TO GROUND	15	167.0750N		167.0750N		A
AIR GUARD	16	168.6250N		168.6250N	110.9	A
9. Prepared By (Resource Unit Leader)		Approved By (Planning Section Chief)		Date	Time	
ANGIE SIMPSON		NATHAN JEFFRIES <i>Nathan Jeffries</i>		07/20/2021	2200	

Division/Group Assignment List (ICS 204 WF)
Controlled Unclassified Information//Basic


1. Incident Name:		2.				
LICK CREEK FIRE		Branch:	Division/Group			
2. Operational Period: DAY		I-LICK CREEK	T/W			
Date/Time From: 07/21/2021 0600 WED	Date/Time To: 07/21/2021 2000 WED					
4. Operations Personnel						
BRANCH DIRECTOR	RUSS HAMILTON	DIVISION/GROUP SUPERVISOR	DAN GLEASON			
SAFETY OFFICER	LAURA LIVINGSTON, JEN RABUCK SCOTT SMITH (T)	AIR OPERATIONS BRANCH DIRECTOR	ADAM KAHLER (T)			
5. Resources Assigned this Period						
Strike Team / Task Force / Resource Designator	LWD	Leader	Number Persons	Drop Off PT./Time	Pick Up PT./Time	
O-17 TFLD	07/26	DAMON LANGE	1	ICP/0600	CP/2000	
E-32.1 TFLD (T) DG	07/24	JASON MONTEITH	1	ICP/0600	CP/2000	
C-4 HC2 FRANCO	07/21	JUAN FRANCO	20	ICP/0600	CP/2000	
E-51 ENG4 FIRE CONTROL	07/24	ED BOLYARD	3	ICP/0600	CP/2000	
E-34 ENG5 LIBERTY WILDFIRE	07/24	CEDAR WATSON	3	ICP/0600	CP/2000	
E-84 ENG5 METHOW RIVER	07/29	IVAN MUNOZ	3	ICP/0600	CP/2000	
E-4 ENG6 EYE OF THE EAGLE	07/21	RYAN GILLIAN	2	ICP/0600	CP/2000	
E-5 ENG6 H&K JONES	07/21	DAN SULLIVAN	3	ICP/0600	CP/2000	
E-6 ENG6 LONE WOLF WILDFIRE	07/21	DANIEL POITRAS	3	ICP/0600	CP/2000	
E-7 ENG6 BIG STATE WILDFIRE	07/21	RONNIE OUIMETTE	3	ICP/0600	CP/2000	
E-8 ENG6 HYDRO STORM	07/21	TRAVIS GRINENFELDER	3	ICP/0600	CP/2000	
E-9 ENG6 COHO	07/21	LONNIE HARRISON	3	ICP/0600	CP/2000	
E-10 ENG6 COHO	07/21	DANNY CALLAHAN	3	ICP/0600	CP/2000	
E-11 ENG6 AQUAFORCE	07/21	KIRK PICKENS	3	ICP/0600	CP/2000	
E-12 ENG6 RATTLESNAKE RIDGE	07/21	CHRIS WARFORD	3	ICP/0600	CP/2000	
E-13 ENG6 WATER WAGONS	07/22	JESSICA STOCKTON	3	ICP/0600	CP/2000	
E-31 ENG6 SCHOLL DG	07/25	ADAM SHORE	3	ICP/0600	CP/2000	
E-94 ENG6 BAILEY	07/30	CLIVE BAILEY	2	ICP/0600	CP/2000	
E-2 WTS2 WTS2 SMALL & FAMILY	07/22	ROD SMALLEN	1	ICP/0600	CP/2000	
8. Division/Group Communication Summary						
Function	Channel	RX Frequency N/W	RX Tone/NAC	TX Frequency N/W	TX Tone/NAC	Mode
COMMAND	4	173.0375N	131.8	167.3250N	131.8	A
TACTICAL	5	168.0500N	131.8	168.0500N	131.8	A
AIR TO GROUND	14	169.2000N		169.2000N		A
AIR TO GROUND	15	167.0750N		167.0750N		A
AIR GUARD	16	168.6250N		168.6250N	110.9	A
9. Prepared By (Resource Unit Leader)		Approved By (Planning Section Chief)		Date	Time	
ANGIE SIMPSON		NATHAN JEFFRIES 		07/20/2021	2200	

Division/Group Assignment List (ICS 204 WF)


Controlled Unclassified Information//Basic

1. Incident Name:				3.			
LICK CREEK FIRE				Branch: I-LICK CREEK		Division/Group T/W	
2. Operational Period: DAY							
Date/Time From: 07/21/2021 0600 WED		Date/Time To: 07/21/2021 2000 WED					
4. Operations Personnel:							
BRANCH DIRECTOR		RUSS HAMILTON		DIVISION/GROUP SUPERVISOR		DAN GLEASON	
SAFETY OFFICER		LAURA LIVINGSTON, JEN RABUCK SCOTT SMITH (T)		AIR OPERATIONS BRANCH DIRECTOR		ADAM KAHLER (T)	
5. Resources Assigned this Period:							
Strike Team / Task Force / Resource Designator		LWD	Leader	Number Persons	Drop Off PT./Time	Pick Up PT./Time	
E-6 WTS2 MINAM RIVER DG		07/21	CRAIG HUFFMAN	1	ICP/0600	CP/2000	
E-40 WTS2 MINAM RIVER DG		07/28	DAVID HOFFMAN	1	ICP/0600	CP/2000	
E-41 WTS2 HEK JONES		07/22	LEO SLOVER	1	ICP/0600	CP/2000	
E-47 WTS2 DEL SHULL DG		07/24	MARK ANDREWS	1	ICP/0600	CP/2000	
E-79 SKG3 ALVORD FIRE		07/28	JOHN MOYER	2	ICP/0600	CP/2000	
O-67 FMOD BROTHERS FIRE		07/24	DAN TINDAL	2	ICP/0600	CP/2000	
O-96 HEQB		07/25	BRANDYN CHILD	1	ICP/0600	CP/2000	
O-97 HEQB		07/25	CHANCE APPLEFORD	1	ICP/0600	CP/2000	
E-30 ENG4 SCHOLL DG		07/25	RYAN RHOADES	3	ICP/0600	CP/2000	
E-69 DOZ3 SWANSON LOGGING DG		07/24	MARK SWANSON	2	ICP/0600	CP/2000	
E-75 SKD1 SWANSON LOGGING DG		07/24	MONTY PEARSON	1	ICP/0600	CP/2000	
E-76 SKD1 SWANSON LOGGING DG		07/24	JARROD CARTER	1	ICP/0600	CP/2000	
E-77 EXCA SWANSON LOGGING DG		07/24	REGGIE COMANCHE	1	ICP/0600	CP/2000	
E-70 FEL1 SWANSON LOGGING DG		07/24	RICK DUGLISH	1	ICP/0600	CP/2000	
E-71 FEL1 SWANSON LOGGING DG		07/24	CORY PEARSON	1	ICP/0600	CP/2000	
E-72 FEL1 SWANSON LOGGING DG		07/24	ERIC ZAUGG	1	ICP/0600	CP/2000	
E-73 FEL2 SWANSON LOGGING DG		07/24	MARK SWANSON	1	ICP/0600	CP/2000	
E-74 GRD SWANSON LOGGING DG		07/24	JERRY WILSON	1	ICP/0600	CP/2000	
E-78 WTS2 SWANSON LOGGING DG		07/24	TOBY DYER	1	ICP/0600	CP/2000	
O-45 MEDIC 12 EMPF		07/25	JESSICA HANNA	2	ICP/0600	CP/2000	
8. Division/Group Communication Summary							
Function	Channel	RX Frequency N/W	RX Tone/NAC	TX Frequency N/W	TX Tone/NAC	Mode	
COMMAND	4	173.0375N	131.8	167.3250N	131.8	A	
TACTICAL	5	168.0500N	131.8	168.0500N	131.8	A	
AIR TO GROUND	14	169.2000N		169.2000N		A	
AIR TO GROUND	15	167.0750N		167.0750N		A	
AIR GUARD	16	168.6250N		168.6250N	110.9	A	
9. Prepared By (Resource Unit Leader)			Approved By (Planning Section Chief)			Date	Time
ANGIE SIMPSON			NATHAN JEFFRIES			07/20/2021	2200


Division/Group Assignment List (ICS 204 WF)
Controlled Unclassified Information//Basic

1. Incident Name:		3.				
LICK CREEK FIRE		Branch:		Division/Group		
2. Operational Period: DAY		II-GREEN RIDGE		A		
Date/Time From: 07/21/2021 0600 WED	Date/Time To: 07/21/2021 2000 WED					
4. Operations Personnel						
BRANCH DIRECTOR		CODY ROHRBACH		DIVISION/GROUP SUPERVISOR		
				REESE BENNETT ROSS FIELDER (T)		
SAFETY OFFICER		LAURA LIVINGSTON, JEN RABUCK SCOTT SMITH (T)		AIR OPERATIONS BRANCH DIRECTOR		
				ADAM KAHLER (T)		
5. Resources Assigned this Period						
Strike Team / Task Force / Resource Designator	LWD	Leader	Number Persons	Drop Off PT./Time	Pick Up PT./Time	
O-37 TFLD	07/27	MICHAEL BLAKE	1	MIDWAY/0600	MIDWAY/2000	
O-130 WFM2 SNOW CREEK	07/23	TED ADAMS	8	MIDWAY/0600	MIDWAY/2000	
C-3 HC2I BLUE MT	07/23	CHAD LAUER	22	MIDWAY/0600	MIDWAY/2000	
C-6 HC2 ROCHA GR	07/23	ANDY CRUZ	20	MIDWAY/0600	MIDWAY/2000	
C-9 HC2 FRANCO GR	07/20	JOSE FRANCO	20	MIDWAY/0600	MIDWAY/2000	
E-6 ENG6 FLASHBACK GR	07/23	J HOPKINS	2	MIDWAY/0600	MIDWAY/2000	
E-7 ENG6 FLASHBACK GR	07/23	TREVOR MCWATERS	2	MIDWAY/0600	MIDWAY/2000	
E-9 ENG6 WILSON FARM GR	07/22	ROBERT WILSON	3	MIDWAY/0600	MIDWAY/2000	
E-1 WTS2 1-A CONSTRUCTION	07/21	JOE MAIER	1	MIDWAY/0600	MIDWAY/2000	
E-2.1 WTS2 CHRISTMAN	08/04	CALVIN CHRISTMAN	1	MIDWAY/0600	MIDWAY/2000	
E-93 DOZ2 ALPINE FOREST GR	07/25	RUSTY BRIGGS		MIDWAY/0600	MIDWAY/2000	
E-85 DOZ3 BRUCE YOUNG GR	07/26	CALEB JOHNSON	2	MIDWAY/0600	MIDWAY/2000	
E-71 MAST HAYDEN GR	07/30	COLTON HAYDEN	2	MIDWAY/0600	MIDWAY/2000	
E-83 SKD1 WYEAST GR	07/30	RUSTY BRIGGS	2	MIDWAY/0600	MIDWAY/2000	
E-59 CHIP BIG BARK GR	07/30	BRIAN FROMM	3	MIDWAY/0600	MIDWAY/2000	
E-60 CHIP BIG BARK GR	07/30	ETHAN PALMER	3	MIDWAY/0600	MIDWAY/2000	
E-62 CHIP BIG BARK GR	07/30	ORIEN MELTON	3	MIDWAY/0600	MIDWAY/2000	
8. Division/Group Communication Summary						
Function	Channel	RX Frequency N/W	RX Tone/NAC	TX Frequency N/W	TX Tone/NAC	Mode
COMMAND	1	170.0000N	151.4	168.6750N	151.4	A
TACTICAL	8	168.2000N	151.4	168.2000N	151.4	A
AIR TO GROUND	14	168.2750N		168.2750N		A
AIR TO GROUND	15	168.5250N		168.5250N		A
AIR GUARD	16	168.6250N		168.6250N		A
9. Prepared By (Resource Unit Leader)		Approved By (Planning Section Chief)		Date	Time	
ANGIE SIMPSON		NATHAN JEFFERIES 		07/20/2021	2000	


Division/Group Assignment List (ICS 204 WF)
Controlled Unclassified Information//Basic

1. Incident Name:			3.			
LICK CREEK FIRE			II-GREEN RIDGE		A	
2. Operational Period: DAY Date/Time From: 07/21/2021 0600 WED Date/Time To: 07/21/2021 2000 WED						
4. Operations Personnel						
BRANCH DIRECTOR		CODY ROHRBACH		DIVISION/GROUP SUPERVISOR		REESE BENNETT ROSS FIELDER (T)
SAFETY OFFICER		LAURA LIVINGSTON, JEN RABUCK SCOTT SMITH (T)		AIR OPERATIONS BRANCH DIRECTOR		ADAM KAHLER (T)
5. Resources Assigned this Period						
Strike Team / Task Force / Resource Designator		LWD	Leader	Number Persons	Drop Off PT./Time	Pick Up PT./Time
O-77 FELB		07/29	KEVIN LABELLA	1	MIDWAY/0600	MIDWAY/2000
E-79 FEL1 BRUCE YOUNG GR		07/30	MATT MCLAREN	2	MIDWAY/0600	MIDWAY/2000
O-1 FMOD EYE OF THE EAGLE GR		07/22	GARY SCHAFFER	2	MIDWAY/0600	MIDWAY/2000
O-105 FMOD SWEDBERG		07/23	KELLY COLTEN	2	MIDWAY/0600	MIDWAY/2000
E-60 AMBULANCE 3		07/24	LAURENCE ROSENBERG	2	MIDWAY/0600	MIDWAY/2000
O-84 SOF1		07/27	TIM BENEDICT	1	MIDWAY/0600	MIDWAY/2000
O-58 MEDIC 18 EMPF		07/26	ADAM WHITE	1		
E-77 MEDIC 23 EMPF		07/31	TAYLOR FISCHER	2	MIDWAY/0600	MIDWAY/2000
E-76 REMS2		07/30	CODY DEAN	4	MIDWAY/0600	MIDWAY/2000
6. Control Operations/Work Assignments:						
Continue with line prep on 4608 Road, down to DP260 with mechanical and hand prep.						
7. Special Instructions:						
Pumps, chain saws, and retardant allowed in the wilderness area. Review chipper safety procedures. Be purposeful in felling operations. Tim Benedict SOF1 will be covering safety in Divisions A, G, S and will check in/out with DIVS.						
8. Division/Group Communication Summary						
Function	Channel	RX Frequency NW	RX Tone/NAC	TX Frequency NW	TX Tone/NAC	Mode
COMMAND	1	170.0000N	151.4	168.6750N	151.4	A
TACTICAL	8	168.2000N	151.4	168.2000N	151.4	A
AIR TO GROUND	14	168.2750N		168.2750N		A
AIR TO GROUND	15	168.5250N		168.5250N		A
AIR GUARD	16	168.6250N		168.6250N		A
9. Prepared By (Resource Unit Leader)			Approved By (Planning Section Chief)		Date	Time
ANGIE SIMPSON			NATHAN JEFFERIES 		07/20/2021	2000


Division/Group Assignment List (ICS 204 WF)
Controlled Unclassified Information//Basic

1. Incident Name:		3.				
LICK CREEK FIRE		Branch:		Division/Group		
2. Operational Period: DAY		II-GREEN RIDGE		G		
Date/Time From: 07/21/2021 0600 WED	Date/Time To: 07/21/2021 2000 WED					
4. Operations Personnel						
BRANCH DIRECTOR CODY ROHRBACH		DIVISION/GROUP SUPERVISOR SAMI SCHINNEL				
SAFETY OFFICER LAURA LIVINGSTON, JEN RABUCK SCOTT SMITH (T)		AIR OPERATIONS BRANCH DIRECTOR ADAM KAHLER (T)				
5. Resources Assigned this Period						
Strike Team / Task Force / Resource Designator	LWD	Leader	Number Persons	Drop Off PT./Time	Pick Up PT./Time	
O-23 TFLD	07/25	TODD BREININGER	1	MIDWAY/0600	MIDWAY/2000	
E-10 ENG4 FLASHBACK GR	07/22	MIKE RIBICH	3	MIDWAY/0600	MIDWAY/2000	
E-11 ENG4 HIGH COUNTRY GR	07/23	BRIAN BURNEPT	3	MIDWAY/0600	MIDWAY/2000	
E-3 WTT2 OVERPECK GR	07/22	JOE MCCORMICK	1	MIDWAY/0600	MIDWAY/2000	
E-45 WTS2 PANTHER DG	07/23	JEFF DAVIS	1	MIDWAY/0600	MIDWAY/2000	
E-82 WTS2 NORTHERN	07/27	ANDRE CIAIS	1	MIDWAY/0600	MIDWAY/2000	
E-95 WTS2 ABLE GR	08/02	JEREMY SMITH	1	MIDWAY/0600	MIDWAY/2000	
E-4 DOZ2 OVERPECK GR	07/22	JOHN OVERPECK	1	MIDWAY/0600	MIDWAY/2000	
E-82 SKD1 MCCLELLAN GR	07/27	LEVI MCCLELLAN	2	MIDWAY/0600	MIDWAY/2000	
E-69 MAST BRUCE YOUNG GR	07/30	WILLY GENTRY	2	MIDWAY/0600	MIDWAY/2000	
E-70 MAST EAGLE CAP GR	07/30	CHRIS CASE	2	MIDWAY/0600	MIDWAY/2000	
E-64 FEL1 WYEAST GR	07/30	ZACH SANDOZ	1	MIDWAY/0600	MIDWAY/2000	
E-80 FEL1 MCCLELLAN GR	07/27	RYAN MCCLELLAN	2	MIDWAY/0600	MIDWAY/2000	
E-57 CHIP BIG BARK GR	07/28	ZAC SPENCER	3	MIDWAY/0600	MIDWAY/2000	
E-84 CHIP ASI ARDEN GR	07/28	LEONEL CERVANTES	3	MIDWAY/0600	MIDWAY/2000	
8. Division/Group Communication Summary						
Function	Channel	RX Frequency N/W	RX Tone/NAC	TX Frequency N/W	TX Tone/NAC	Mode
COMMAND	1	170.0000N	151.4	166.6750N	151.4	A
TACTICAL	3	168.0500N	151.4	168.0500N	151.4	A
AIR TO GROUND	14	168.2750N		168.2750N		A
AIR TO GROUND	15	168.5250N		168.5250N		A
AIR GUARD	16	168.6250N		168.6250N		A
9. Prepared By (Resource Unit Leader)		Approved By (Planning Section Chief)		Date	Time	
ANGIE SIMPSON		NATHAN JEFFERIES 		07/20/2021	2200	


Division/Group Assignment List (ICS 204 WF)
Controlled Unclassified Information//Basic

1. Incident Name:		3				
LICK CREEK FIRE		II-GREEN RIDGE	G			
2. Operational Period: DAY						
Date/Time From: 07/21/2021 0600 WED	Date/Time To: 07/21/2021 2000 WED					
4. Operations Personnel						
BRANCH DIRECTOR	CODY ROHRBACH	DIVISION/GROUP SUPERVISOR	SAMI SCHINNELL			
SAFETY OFFICER	LAURA LIVINGSTON, JEN RABUCK SCOTT SMITH (T)	AIR OPERATIONS BRANCH DIRECTOR	ADAM KAHLER (T)			
5. Resources Assigned this Period						
Strike Team / Task Force / Resource Designator	LWD	Leader	Number Persons	Drop Off PT./Time	Pick Up PT./Time	
O-84 SOF1	07/27	TIM BENEDICT	1	MIDWAY/0600	MIDWAY/2000	
E-44 AMBULANCE 1 ALS GR	07/22	STEVE MCDOWELL	2	MIDWAY/0600	MIDWAY/2000	
O-52 MEDIC 24 EMTF GR	07/27	DAN SOLOMAN	1	MIDWAY/0600	MIDWAY/2000	
O-31 MEDIC 3 EMPF	07/25	DANIEL CHANDLER	1	MIDWAY/0600	MIDWAY/2000	
O-53 MEDIC 22 EMPFS GR	07/27	BENJAMIN FLORE	1	MIDWAY/0600	MIDWAY/2000	
E-58 REMS10 DG	07/24	ADAM MACK	4	MIDWAY/0600	MIDWAY/2000	
MOBILE RETARDANT BASE			5	MIDWAY/0600	MIDWAY/2000	
E-49 WTS2 UPPER VALLEY DG	07/24	KEITH HIATT	1	MIDWAY/0600	MIDWAY/2000	
E-73 WTS2 R & K WATER SERVICE	07/28	JEREMY EGGLESTON	1	MIDWAY/0600	MIDWAY/2000	
E-41 WTS3 BOULDER CREEK DG	07/23	TED HUNTER	1	MIDWAY/0600	MIDWAY/2000	
E-81 WTS3 MT EMILY	07/28	RICHARD REYNOLDS	1	MIDWAY/0600	MIDWAY/2000	
6. Control Operations/Work Assignments:						
Continue line prep south of Godman Camp along Skyline Road (46 rd) connecting to Grizzly fire scar. Begin suppression repair work where feasible that does not impede primary suppression actions.						
7. Special Instructions:						
Review chipper safety procedures. Be purposeful in felling operations. Tim Benedict SOF1 will be covering safety in Divisions A, G, S and will check in/out with DIVS.						
8. Division/Group Communication Summary						
Function	Channel	RX Frequency N/W	RX Tone/NAC	TX Frequency N/W	TX Tone/NAC	Mode
COMMAND	1	170.0000N	151.4	166.6750N	151.4	A
TACTICAL	3	168.0500N	151.4	168.0500N	151.4	A
AIR TO GROUND	14	168.2750N		168.2750N		A
AIR TO GROUND	15	168.5250N		168.5250N		A
AIR GUARD	16	168.6250N		168.6250N		A
9. Prepared By (Resource Unit Leader)		Approved By (Planning Section Chief)		Date	Time	
ANGIE SIMPSON		NATHAN JEFFERIES 		07/20/2021	2200	


Division/Group Assignment List (ICS 204 WF)
Controlled Unclassified Information//Basic

1. Incident Name:		3				
LICK CREEK FIRE		Branch:		Division/Group		
2. Operational Period: DAY		II-GREEN RIDGE		K		
Date/Time From:		Date/Time To:				
07/21/2021 0600	WED	07/21/2021 2000	WED			
4. Operations Personnel						
BRANCH DIRECTOR		CODY ROHRBACH		DIVISION/GROUP SUPERVISOR		TODD PEDERSON JENNY MARTIN (T)
BRANCH SAFETY OFFICER		LAURA LIVINGSTON, JEN RABUCK SCOTT SMITH SMITH (T)		AIR OPERATIONS BRANCH DIRECTOR		ADAM KAHLER (T)
5. Resources Assigned (this Period)						
Strike Team / Task Force / Resource Designator	LWD	Leader	Number Persons	Drop Off PT./Time	Pick Up PT./Time	
O-142 TFLD	08/03	LARRY RIEKEN	1	TUCANNON/0600	TUCANNON/2000	
C-4 HC2I OWF CLE ELUM GR	07/23	JOSEPH LANDBURG	21	TUCANNON/0600	TUCANNON/2000	
C-2 HC2 ROCHA GR	07/22	ANDY CRUZ	20	TUCANNON/0600	TUCANNON/2000	
E-57 CHIP BIG BARK GR	07/28	CHESTER FULBRIGHT	3	TUCANNON/0600	TUCANNON/2000	
E-58 CHIP SAYLOR GR	07/30	JOSH FARMER	3	TUCANNON/0600	TUCANNON/2000	
O-117 FMOD LL MEADOW	08/01	RICK WARD	2	TUCANNON/0600	TUCANNON/2000	
O-118 FMOD GR	08/02	BRANDON WILKE	1	TUCANNON/0600	TUCANNON/2000	
O-20 FOBS	07/24	JAMIE TYSON	1	TUCANNON/0600	TUCANNON/2000	
O-24 SOFR	07/22	RYAN GRANT	1	TUCANNON/0600	TUCANNON/2000	
E-61 AMBULANCE 4 DG	07/24	CALEB DAY	2	TUCANNON/0600	TUCANNON/2000	
O-36 MEDIC 7 EMPF	07/24	STEVE KEFFER	1	TUCANNON/0600	TUCANNON/2000	
E-21 REMS1 GR	07/26	DALE HOOVER	4	TUCANNON/0600	TUCANNON/2000	
6. Control Operations/Work Assignments:						
Keep fire east of Meadow Creek. Finalize any additional road prep along the 4713. Evaluate handline construction from DP263 along meadow creek, south of the fire's edge. Complete brushing the east side of 4173 rd. to DP263. Scout hand trail options to Rattlesnake Ridge fire scar in coordination with DIV M.						
7. Special Instructions:						
Watch for developing cells, don't overextend! Be purposeful in felling operations. Be mindful of aerial hazards, particularly in old fire scars and decadent sprue/fir stands. Ryan Grant SOFR will be covering safety for Divisions K and M and check in/out with DIVS.						
8. Division/Group Communication Summary						
Function	Channel	RX Frequency N/W	RX Tone/NAC	TX Frequency N/W	TX Tone/NAC	Mode
COMMAND	1	170.0000N	151.4	166.6750N	151.4	A
TACTICAL	6	166.7750N	151.4	166.7750N	151.4	A
AIR TO GROUND	14	168.2750N		168.2750N		A
AIR TO GROUND	15	168.5250N		168.5250N		A
AIR GUARD	16	168.6250N		168.6250N		A
9. Prepared By (Resource Unit Leader)		Approved By (Planning Section Chief)		Date	Time	
ANGIE SIMPSON		NATHAN JEFFERIES 		07/20/2021	2200	

Division/Group Assignment List (ICS 204 WF)
Controlled Unclassified Information//Basic

1 Incident Name:		3				
LICK CREEK FIRE		Branch:		Division/Group		
2 Operational Period:		DAY		II-GREEN RIDGE		M
Date/Time From: 07/21/2021 0600	WED	Date/Time To: 07/21/2021 2000	WED			
4 Operations Personnel						
BRANCH DIRECTOR		CODY ROHRBACH		DIVISION/GROUP SUPERVISOR		TOMMY MENTZER
SAFETY OFFICER		LAURA LIVINGSTON, JEN RABUCK SCOTT SMITH (T)		AIR OPERATIONS BRANCH DIRECTOR		ADAM KAHLER (T)
5 Resources Assigned this Period						
Strike Team / Task Force / Resource Designator		LWD	Leader	Number Persons	Drop Off PT./Time	Pick Up PT./Time
O-106 WFM2 METOLIUS		07/24	RYAN GREGG	10	TUCANNON/0600	TUCANNON/2000
C-5 HC2 R & R CONTRACTING GR		07/23	CHRIS ROCHA	20	TUCANNON/0600	TUCANNON/2000
C-7 HC2 MOSQUEDA GR		07/22	SAUL EQUIHUA	20	TUCANNON/0600	TUCANNON/2000
E-56 WTS2 WHITEWATER GR		07/31	TOM WHITE	1	TUCANNON/0600	TUCANNON/2000
O-24 SOFR		07/22	RYAN GRANT	1	TUCANNON/0600	TUCANNON/2000
E-90 AMBULANCE 2 GR		08/01	BRUCE RICE	2	TUCANNON/0600	TUCANNON/2000
O-30 MEDIC 25 EMPF GR		07/27	TRAVIS DOGGETT	1	TUCANNON/0600	TUCANNON/2000
O-56 MEDIC 10 EMPF		07/25	ELIAS SOTO	1	TUCANNON/0600	TUCANNON/2000
O-54 REMS20		07/25	RON PEARSALL	4	TUCANNON/0600	TUCANNON/2000
6. Control Operations/Work Assignments:						
Scout line for opportunities along Rattlesnake Trail to H37, as well as any additional prep along Salter Trail/045/4022 road systems.						
7. Special Instructions:						
Pumps, chain saws, and retardant allowed in wildness. Watch for developing cells - don't over-extend! Ryan Grant SOFR will be covering safety for Divisions K and M and check in/out with DIVS.						
8 Division/Group Communication Summary						
Function	Channel	RX Frequency N/W	RX Tone/NAC	TX Frequency N/W	TX Tone/NAC	Mode
COMMAND	1	170.0000N	151.4	166.6750N	151.4	A
TACTICAL	4	168.6000N	151.4	168.6000N	151.4	A
AIR TO GROUND	14	168.2750N		168.2750N		A
AIR TO GROUND	15	168.5250N		168.5250N		A
AIR GUARD	16	168.6250N		168.6250N		A
9. Prepared By (Resource Unit Leader)		Approved By (Planning Section Chief)		Date		Time
ANGIE SIMPSON		NATHAN JEFFERIES 		07/20/2021		2200

Division/Group Assignment List (ICS 204 WF)
 Controlled Unclassified Information//Basic

1 Incident Name:		3				
LICK CREEK FIRE		Branch:	Division/Group GREEN RIDGE STRUCTURE TASK FORCE			
2 Operational Period: DAY						
Date/Time From: 07/21/2021 0600 WED	Date/Time To: 07/21/2021 2000 WED					
4 Operations Personnel						
BRANCH DIRECTOR	CODY ROHRBACH	TASK FORCE LEADER	ZACH CULVER			
SAFETY OFFICER	LAURA LIVINGSTON, JEN RABUCK SCOTT SMITH (T)	AIR OPERATIONS BRANCH DIRECTOR	ADAM KAHLER (T)			
5 Resources Assigned this Period						
Strike Team / Task Force / Resource Designator	LWD	Leader	Number Persons	Drop Off PT./Time	Pick Up PT./Time	
E-85 ENG4 CHEWACK	07/28	JAKE STARK	3	ICP/0600	ICP/2000	
E-92 ENG3 CONCHO	08/01	TODD REXROAT	4	ICP/0600	ICP/2000	
E-93 ENG3 TAYLOR	08/01	SAM HATFIELD	4	ICP/0600	ICP/2000	
O-14 SOFR	07/24	KELLY JENSEN	1	ICP/0600	ICP/2000	
O-47 MEDIC15 EMTF	07/25	FORREST DEAK	1	ICP/0600	ICP/2000	
O-29 MEDIC 16 EMPF	07/25	JENNEL SMITH	1	ICP/0600	ICP/2000	
6. Control Operations/Work Assignments:						
Complete structure assessments north of the Green Ridge fire utilizing Survey 123.						
7. Special Instructions:						
8 Division/Group Communication Summary						
Function	Channel	RX Frequency N/W	RX Tone/NAC	TX Frequency N/W	TX Tone/NAC	Mode
COMMAND	1	170.0000N	151.4	166.6750N	151.4	A
TACTICAL	7	168.2500N	151.4	168.2500N	151.4	A
AIR TO GROUND	14	168.2750N		168.2750N		A
AIR TO GROUND	15	168.5250N		168.5250N		A
AIR TO GROUND	13	167.6250N		167.6250N		A
9. Prepared By (Resource Unit Leader)		Approved By (Planning Section Chief)		Date	Time	
ANGIE SIMPSON		NATHAN JEFFRIES 		07/20/2021	2200	

AIR OPERATIONS SUMMARY 220 Prepared By: Adam Kahler Prepared: 07/20/2021 Prepared Time: 1900 hrs.

1. INCIDENT NAME: LICK CREEK **2. OPERATIONAL PERIOD** 07/21/2021 **START TIME:** 0730 **END TIME:** 2130 **SUNRISE:** 0515 **SUNSET:** 2033

3. REMARKS (Safety Notes, Hazards, Air Operations Special Equipment, etc.).

Leader's Intent for Aviation

TASK:
 PROVIDE AVIATION SUPPORT TO RESOURCES WITH WATER/RETARDANT DROPS, PASSENGER, CARGO AND RECONNAISSANCE FLIGHTS FOR OPERATIONS PERSONNEL WHILE ENSURING SAFE AVIATION OPERATIONS.

PURPOSE:
 KEEP FIRE FROM PROGRESSING TOWARDS IDENTIFIED VALUES (I.E. HOMES, PRIVATE PROPERTY, CULTURAL SITES)

END STATE:
 PROVIDE A SECURE FIRE PERIMETER TO PROTECT AND MINIMIZE THREATS TO PRIVATE LAND AND COMMUNITIES WHILE MINIMIZING UNNECESSARY EXPOSURE TO FIREFIGHTERS, PILOTS AND THE PUBLIC.

*** Monitor adverse weather, have a plan in place if aircraft cannot fly ***

4. MEDICAL RESPONSE AIRCRAFT:

1) Lifeflight: Lewiston/Pullman - Bell 407 (NVG)

2) Shorthaul: McCall -- AS350B3

* Follow Medical Plan ICS-206 *

5. TFR:

Lick Creek 1/2369
 119.5250

Eibow Creek 1/1754
 134.575

Helibase:
 Walla Walla Regional Airport (ALW)
 N46°05.552 x W118°17.045

6. PERSONNEL	NAME	PHONE #	7. FREQUENCIES	AM	FM	8. FIXED-WING Avail/ Type/ Make-Model/ N#/ Base
AOBDI	Adam Kahler	541-419-5369	A/A Primary TFR	119.5250		ATGS Platforms: AA N400DS, Denis Fogel (LWS) AA N777PN, Mike Stout (ALW)
ASGST	Kyle Johnson	541-280-1320	A/A Secondary	123.7000		
ATGS (ODS)	Dennis Fogel	208-983-0211	A/G Primary Branch 1		169.2000	
ATGS (7PN)	Mike Stout	208-304-4237	A/G Secondary Branch 1		167.0750	
HEBM Walla Walla	Jason Horstman	541-216-3793	A/G Primary Branch 2		168.2750	
HEBMT Walla Walla	Jake Hardt	509-690-3361	A/G Secondary Branch 2		168.5250	
Mobile Retardant Base	Gavin Burnett	509-699-1678	AIRGUARD		168.6250 RX/TX 110.9	
Blue Mountain Disp.	Aircraft Desk	541-963-7171	VAMED 28		155.3400	Send daily costs to 2021.lick.finance@firenet.gov

9. HELICOPTERS (Use Additional Sheets as Necessary)

FAA N#	TY	MAKE/ MODEL	BASE	START	AVAIL	REMARKS	FAA N#	TY	MAKE/ MODEL	BASE	START	AVAIL	REMARKS
187CH	1	Vertol CH-46	ALW	0830	0900	Bucket	359EV	3	AS-350B3	ALW	0830	0900	Recon, Bucket, PAX, Cargo
12CK	1	Sikorsky SH-3H	ALW	0830	0900	Bucket	684H	3	Bell 407	LWS	0830	0900	Recon, Bucket, PSD, PAX, Cargo
625CK	1	S-61N	ALW	0830	0900	Bucket							
604CK	1	UH-60	ALW	0830	0900	Bucket							

10. TASK/ MISSION/ ASSIGNMENT (Type/ function includes: Air Tactical, Retardant, Recon, Personnel Transport, Bucket Operations, SAR, etc.)					
TYPE/FUNCTION	PRIORITY	NAME OF PERSONNEL OR CARGO (if applicable) or instructions for tactical aircraft	MISSION START	FLY FROM	FLY TO
ATGS		AOBD will order ATGS through Dispatch.	0900	LWS	Fire
Water Drops		As needed and approved by OPS, order through ATGS or Communications	0900	ALW	Fire
Recon		Fire reconnaissance as requested	0900	ALW	Fire
Mapping		As needed and approved by AOBD, order through ATGS or Communications	0800	ALW	Fire
PSD		As needed and approved by OPS, pre-planning needed	0800	ALW	Fire
Initial Attack		Support Initial Attack inside as requested.	0800	ALW	Fire
Mobile Retardant Base		Support Line Operations	0800	Ski Area	

Equipment/Resources
S-124 Mobil Retardant Base – Green Ridge Fire @ Ski Area
E-81 T-2 Tender Mobil Retardant – Green Ridge Fire @ Ski Area
E-82 T-2 Tender Mobil Retardant – Green Ridge Fire @ Ski Area
E-49 T-2 Tender Mobil Retardant – Green Ridge Fire @ Ski Area
E-41 T-2 Tender Mobil Retardant – Green Ridge Fire @ Ski Area
E-20 Helibase Trailer
S-152 Walla Walla LUA
S-# Blue Ridge LUA

Flights above ground level	Wind Restrictions		
	Flight Permitted in Winds Less than / Maximum Gust Spread		
More than 500' AGL	Type 1 Helicopters <50kts / Gusts: N/A	Type 2 Helicopters <50kts / Gusts: N/A	Type 3 Helicopters <50kts / Gusts: N/A
Less than 500' AGL	<40kts / Max Gust Spread: 15kts	<40 kts / Max Gust Spread: 15kts	<30kts / Max Gust Spread: 15kts

Approved by: /s/ Adam J. Kallen, AOBDT

INCIDENT RADIO COMMUNICATIONS PLAN (ICS 205)

Controlled Unclassified Information//Basic

1. Incident Name:	BRANCH I - LICK CREEK FIRE	2. Date/Time Reported:	07/20/2021 2100
3. Operational Period:	DAY	4. Date/Time From:	07/21/2021 0600
		5. Date/Time To:	07/21/2021 2000
		6. Day:	WED
		7. Day:	WED

Zone Group	Ch #	Function	Channel Name/Trunked Radio System Talkgroup	Assignment	RX Freq	RX Tone/NAC	TX Freq	TX Tone/NAC	Mode (A, D, or M)	Remarks
LICK CREEK	1	COMMAND	CMD 1	COMMAND	170.4250N	131.8	168.0750N	131.8	A	Removed from Service. Unavailable for use.
LICK CREEK	2	COMMAND	CMD 2	COMMAND	170.4125N	131.8	165.9625N	131.8	A	LOCATED ON PINKHAM BUTTE LINKED TO CMD 3, 4 & 11
LICK CREEK	3	COMMAND	CMD 3	COMMAND	170.0250N	131.8	166.4500N	131.8	A	CLEARWATER LOOKOUT LINKED TO CMD 2, 4 & 11.
LICK CREEK	4	COMMAND	CMD 4	COMMAND	173.0375N	131.8	167.3250N	131.8	A	LOCATED NEAR WENATCHEE GS LINKED TO CMD 2, 3 & 11
LICK CREEK	5	TACTICAL	TAC 5	DIV TW	168.0500N	131.8	168.0500N	131.8	A	
LICK CREEK	6	TACTICAL	TAC 6	UNASSIGNED	168.6000N	131.8	168.6000N	131.8	A	
LICK CREEK	7	TACTICAL	TAC 7	DIV DIV	166.7250N	131.8	166.7250N	131.8	A	
LICK CREEK	8	TACTICAL	TAC 8	UNASSIGNED	166.7750N	131.8	166.7750N	131.8	A	
LICK CREEK	9	TACTICAL	TAC 9	UNASSIGNED	168.2500N	131.8	168.2500N	131.8	A	
LICK CREEK	10	TACTICAL	TAC 10	UNASSIGNED	168.2000N	131.8	168.2000N	131.8	A	*
LICK CREEK	11	COMMAND	CMD 11	COMMAND	172.5500N	131.8	169.5500N	131.8	A	5 MILES SW OF ANATONE LINKED TO CMD 2, 3 & 4
LICK CREEK	12	COMMAND	COTTWD	LOCAL RPTR	173.7750N	131.8	164.8250N	127.3	A	LOCATED 18 M SE OF POWEROY
LICK CREEK	13	AIR TO GROUND	V MED 28	MED A/G	155.3400N		155.3400N		A	USE WITH AIR AMBULANCE
LICK CREEK	14	AIR TO GROUND	A/G PRI	A/G	169.2000N		169.2000N		A	
LICK CREEK	15	AIR TO GROUND	A/G SEC	A/G	167.0750N		167.0750N		A	
LICK CREEK	16	AIR GUARD	AIRGUARD	AIR GUARD	168.6250N		168.6250N	110.9	A	Emergency Aircraft Contact

5. Special Instructions:

6. Prepared By: (Communications Unit Leader) Name: JEFF KEENER Signature: *Jeff Keener*

IC 205 IAP Page Date/Time: 07/20/2021 2100

INCIDENT RADIO COMMUNICATIONS PLAN (ICS 205)

Controlled Unclassified Information//Basic

1. Incident Name:	2. Date/Time Prepared:	3. Operational Period:	DAY
BRANCH II-GREEN RIDGE FIRE	Date/Time From: 07/21/2021 0600	Date/Time To: 07/21/2021 2000	WED WED

4. Basic Radio Channel Use:											
Zone Group	Ch #	Function	Channel Name/Trunked Radio System/Talkgroup	Assignment	RX Freq	RX Tone/NAC	TX Freq	TX Tone/NAC	Mode (A,D, or M)	Remarks	
GREENRI DGE	1	COMMAND	CMD 1	COMMAND	170.0000N	151.4	166.6750N	151.4	A	LITTLE TURKEY TAIL LINKED TO CMD 2	
GREENRI DGE	2	COMMAND	CMD 2	COMMAND	170.6875N	151.4	166.5750N	151.4	A	OUT OF SERVICE	
GREENRI DGE	3	TACTICAL	TAC 3	DIV G	168.0500N	151.4	168.0500N	151.4	A		
GREENRI DGE	4	TACTICAL	TAC 4	DIV M	168.6000N	151.4	168.6000N	151.4	A		
GREENRI DGE	5	TACTICAL	TAC 5	ROADS	166.7250N	151.4	166.7250N	151.4	A	Use on 4620 road. Announce when travelling.	
GREENRI DGE	6	TACTICAL	TAC 6	DIV K	166.7750N	151.4	166.7750N	151.4	A		
GREENRI DGE	7	TACTICAL	TAC 7	DIV S & STRUCTURE	168.2500N	151.4	168.2500N	151.4	A		
GREENRI DGE	8	TACTICAL	TAC 8	DIV A	168.2000N	151.4	168.2000N	151.4	A		
GREENRI DGE	9	COMMAND	TALLOW FLAT	UMF CONTACT	173.7750N	131.8	164.8250N	156.7	A	BACKUP COMMAND	
GREENRI DGE	10	COMMAND	OREGON BUTTE	UMF CONTACT	173.7750N	131.8	164.8250N	167.9	A	BACKUP COMMAND	
GREENRI DGE	11	TACTICAL	UMF TAC		168.2375N	131.8	168.2375N	131.8	A		
GREENRI DGE	12	AIR TO GROUND	VMED 28	MEDICAL A/G	155.3400N		155.3400N		A	A/G USE WITH AIR AMBULANCE	
GREENRI DGE	13	AIR TO GROUND	A/G 44		167.6250N		167.6250N		A		
GREENRI DGE	14	AIR TO GROUND	A/G PRIMARY		168.2750N		168.2750N		A		
GREENRI DGE	15	AIR TO GROUND	A/G SECONDARY		168.5250N		168.5250N		A		
GREENRI DGE	16	AIR GUARD	AIR GUARD		168.6250N		168.6250N		A		

5. Special Instructions:

6. Prepared By: _____ (Communications Unit Leader) Name: _____ Signature: 

ICS 205 IAP Page _____ Date/Time: _____

INCIDENT RADIO COMMUNICATIONS PLAN (ICS 205)


Controlled Unclassified Information//Basic

1. Incident Name	2. Date/Time Period	3. Operational Period	DAY
LICK CREEK INITIAL ATTACK	Date: 07/19/2021 Time: 2100	Date/Time From: 07/20/2021 0600	TUE
		Date/Time To: 07/20/2021 2000	TUE

4. Basic Radio Channel Uses:

Zone Group	Ch #	Function	Channel Name/Trunked Radio System Talkgroup	Assignment	RX Freq	RX Tone/NAC	TX Freq	TX Tone/NAC	Mode (A, D, or M)	Remarks
IA	1	COMMAND	ST ASOTIN	LOCAL RPTR	159.4200N	D365	151.2950N	D365	A	6 MILES W OF ANATONE
IA	2	COMMAND	COTTNWD	LOCAL RPTR	173.7750N	131.8	164.8250N	127.3	A	18 MILES SE OF POMEROY
IA	3	COMMAND	SADDLE	LOCAL RPTR	173.7750N	131.8	164.8250N	146.2	A	29 MILES SE OF POMEROY
IA	4	COMMAND	OREGON	LOCAL RPTR	173.7750N	131.8	164.8250N	167.9	A	25 MILES S OF POMEROY
IA	5	COMMAND	DIAMOND	LOCAL RPTR	173.7750N	131.8	164.8250N	151.4	A	
IA	6	TACTICAL	DNR COM	TACTICAL	151.4150N	103.5	151.4150N	103.5	A	
IA	7	TACTICAL	DNR TAC1	TACTICAL	151.3100N	103.5	151.3100N	103.5	A	
IA	8	TACTICAL	DNR TAC2	TACTICAL	151.3400N	103.5	151.3400N	103.5	A	
IA	9	TACTICAL	DNR TAC3	TACTICAL	151.3500N	103.5	151.3500N	103.5	A	
IA	10	TACTICAL	REDNET	TACTICAL	153.8300N		153.8300N		A	
IA	11	TACTICAL	UMIF-TAC	TACTICAL	168.2375N	131.8	168.2375N	131.8	A	
IA	12	AIR TO GROUND	DNR AVG 1	LOCAL A/G	159.2700N	103.5	159.2700N	103.5	A	
IA	13	AIR TO GROUND	AVG 9	LOCAL A/G	166.9125N		166.9125N		A	
IA	14	AIR TO GROUND	AVG 44	LOCAL A/G	167.6250N		167.6250N		A	
IA	15	AIR TO GROUND	VMED28	MEDICAL A/G	155.3400N		155.3400N		A	
IA	16	AIR GUARD	AIR GUARD	AIR GUARD	168.6250N		168.6250N		A	Emergency Aircraft Contact

5. Special Instructions:

6. Prepared By (Communications Unit Leader) Name: JEFF KEENER Signature: 

ICS 205 IAP Page Date/Time: 07/19/2021 2100

Lick Creek Fire Safety Message

"A minute focused on safety can last a lifetime..."
July 21, 2021

The Road To Success:

TASK

- Line Prep
- Structure Assessment
- Chipping
- Air Operations
- Felling Operations
- Wilderness operations
- Mop up

PURPOSE

- Preparing for burnout operations
- Structure Protection
- Prevent large fire growth/Time
- Secure the line/remove the hazards
- Build the box
- Keep fire in current footprint
- Preventing fire growth outside the line
- Returning road surface to safe drivable conditions
- Get supplies back into the system
- PACE Model

END STATE

Full suppression of the fire while protecting the values at risk.



Make it a Safe Day, from your Safety Team:

Laura Livingston, Jen Rabuck, Scott Smith,
Ryan Grant, Phil Perkins, Kelly Jensen & Tim Benedict

Logistics

ICP

Supply 0530 to 2200
Ordering 0600 to 2200

Food 0900

Kitchen coffee 0500-1000 (no self-serve)

Breakfast ^{0530 - 0900} 0500 - 1000

Lunches at reefer near supply ^{0530 - 2100} 0600 to 2200

Dinner ^{1730 - 2130} 1700 - 2200

Showers

0500 - 1200

1400- 2200

Laundry Service

Drop off and pick up (north of supply) 0600-2100

Ground Support

0600 to 2200

Fuel

0530 to 0830

1700 to 2100 Will accept a credit card.

Weed Wash

0600-2100

Medical

Office 0530 - 2200 Nighttime contact Communication

Communications

24 hours

Green Ridge Fuel

7/21 Morning - Midway 7/21 Evening - Tucannon

7/22 Morning - Tucannon 7/22 Evening - Midway

Rotations continues with an evening and next morning at alternating spike camps.

CHECK-IN PROCESS - ALL RESOURCES

3 Steps to a Successful Check-in

1. SCAN THE FOLLOWING QR CODE.



For GACC, select Northwest. Then select the incident that is on your resource order, either OR-UMF-000658 Lick Creek or OR-UMF000659 Green Ridge. Complete and submit the rest of the check-in form.

2. EMAIL RESOURCE ORDER, RED CARDS & MANIFEST (IF APPLICABLE) TO:

2021.lick.checkin@firenet.gov



If you have check-in questions, contact the Check-In Recorder at 971-713-0379.

3. TO COMPLETE CHECK-IN WITH FINANCE, SEE DOCUMENTS NEEDED TO SEND TO FINANCE ON THE NEXT PAGE.



Thank You from PNW Team 3!!!

Lick Creek (Dry Gulch) Virtual Timekeeping Finance Message



Fire Name: Lick Creek	Fire Name: Dry Gulch	Fire Name: Green Ridge
Fire Number: OR-UMF-000658	Fire Number: WA-SES-020655	Fire Number: WA-UMF-000659
Accounting Code: P6N47M (0614) 221 – LAJ	Accounting Code: PNN45S (1522) 221 – LAG	Accounting Code: P6N5AV (0614) 221 – LSL
Email: 2021.lick.finance@firenet.gov		2021.greenridge.finance@firenet.gov
Finance Phone #'s: (971) 245-0248 or (971) 727-7461		

Finance Documents Needed upon "Check In" (If Not Already Submitted):

Please email these documents or scan the QR Code below, attach & submit.			
Agency Equipment/ Crews: <ul style="list-style-type: none">Manifest - showing employment type (GS or WG) or AD rates if applicable	Overhead: <ul style="list-style-type: none">AD/Casual Hire FormIf regular Agency please ensure "GS" or "WG" is written on your first CTR	Contract Equipment/ Contract Crews: <ul style="list-style-type: none">AgreementManifestResource OrderInspections	Cooperator: <ul style="list-style-type: none">Cooperative AgreementResource Order

Please submit your CTR/Shift Tickets using the QR code or email address below:

Don't Forget to put your RO # on your CTR/Shift Ticket – Thank You

Lick Creek/Dry Gulch Finance Email: 2021.lick.finance@firenet.gov	Green Ridge Finance Email: 2021.greenridge.finance@firenet.gov
	
Include the Word "Time" in the Subject Line of the Email	

Need a fillable Shift Ticket or CTR? Email us and ask for one!

PHONE LIST

Incident Commander	Randy Johnson	509-481-8970
Public Information		509-780-6238
Liaison	Bob Bell	530-604-6064
Health Liaison	Bill Gonzales	206-718-0358
Human Resources	Mary Rourke	509-207-9345
Operations	Hans Redinger OSC1	425-290-2345
Air Operations	Adam Kahler AOBD(T)	541-419-5369
Walla Walla Helibase	Jake Hardt HEBM(T)	509-690-3361
Logistic Section Chief	Kelly Jennings LSC1	509-993-9179
Communications		971-727-7965
Medical		206-498-8041
Ordering	Holly Avery	530-905-0525
Supply		541-405-6787
Planning Section		206-735-8736
Situation Unit	Chris Buhrig SITL	541-848-7927
Check-In		971-713-0379
Demob		971-245-0255
IMET	Steve Bodnar	405-203-9850
Finance Section		971-245-0248
		971-727-7461

DEMOB INSTRUCTIONS

Demob steps for all resources (must be done in order):

1. All line resources must complete a weed wash. While at weed wash see the **mechanic** to check out with Ground Support.
2. Turn in radios to the **Communications Unit**. Turn in checked out items to the **Supply Unit**.
3. Call **Demob Unit @ 971-245-0255**
4. **Stage at the front entrance to the school**. Finance will call you to arrange completion of financial documents. After you are done you may start your travel.

If you follow this process, you will be made available in the ordering system faster for your next assignment. Any questions about the process please contact the Demob Unit at 971-245-0255.

Thank you and safe travels!

7/21/2021

Lick Creek Fire Tentative Demob List

EQUIPMENT

E-91 0730 (ENG5) RATTLESNAKE RIDGE FIRE

Green Ridge Fire Tentative Demob List

CREWS

C-9 0700 (HC2) FRANCO REFORESTATION

EQUIPMENT

E-56 0700 (WTS2) WHITEWATER

E-86 0730 (DOZ2) JAY GREENWOOD

OVERHEAD

O-2 0700 (EMTF) RIGGLE, TRAYSE

O-25 0700 (HEQB) NEUGEBAUER, SKYLAR

7/22/2021

Lick Creek Fire Tentative Demob List

CREWS

C-2 0715 (HC2) BLM SRV #12

C-3 0700 (HC2) FRANCO REFORESTATION

C-4 0730 (HC2) FRANCO REFORESTATION

EQUIPMENT

E-1 0730 (DOZ4) EATON TRUE GRIT RANCH

E-5 0845 (ENG6) HEK JONES

E-6 0815 (ENG6) LONE WOLF WILDLIFE

E-7 0745 (ENG6) BIG STATE WILDLIFE

E-8 0900 (ENG6) J&J CONTRACTING

E-9 0830 (ENG6) COHO FORESTRY

E-10 0915 (ENG6) COHO FORESTRY

E-11 0715 (ENG6) AQUAFORCE

E-12 0800 (ENG6) RATTLESNAKE RIDGE FIRE

E-23 0700 (PU) BIG STATE WILDLIFE

OVERHEAD

O-37 0745 (EMPF) FRY, KATHRYN

Green Ridge Fire Tentative Demob List

EQUIPMENT

E-1 0945 (WTT2) 1-A CONSTRUCTION & FIRE

E-2 1000 (WTT2) CHRISTMAN TRUCKING

Dry Gulch Fire Tentative Demob List

CREWS

C-4 0945 (HC2) WYEAST WILDLANDS


C-6 1000 (HC2) J FRANCO REFORESTATION

EQUIPMENT

E-6 1015 (WTS2) MINAM RIVER CONTRACTORS

OVERHEAD

O-40 0700 (DIVS) HALE, GABE



Human Resource Message Lick Creek Fire 7/21/2021

YOUR RIGHTS AND RESPONSIBILITIES

Rights:

- ✦ To work in a harassment-free environment where people treat one another with dignity, equity, courtesy and respect.
- ✦ To say “no” to unwelcome advances or requests for favors.
- ✦ To file complaints or grievances through appropriate avenues.

Responsibilities:

- ✦ To behave in a manner that treats people with dignity, equity, courtesy and respect.
- ✦ To abide by agency and incident ethics and conduct regulations including zero tolerance for drugs and alcohol in the work environment..
- ✦ To report any harassment or other inappropriate behavior you observe or experience.



Remember..... What we permit, We promote!!


**HR Mary, 509 207-9345
Room 25, ICP**



INCIDENT RECYCLING IS HERE



WHAT GOES IN THE BINS



- EMPTY PLASTIC WATER BOTTLES



- EMPTY PAPER LUNCH BAGS
- ALUMINUM CANS
- GLASS BOTTLES
- PLASTIC BOTTLES
- WHITE PAPER (IAP)



- FOOD
- CATERING BOXES
- UTENSILS
- PLASTIC BAGS
- PAPER TOWELS

HOW TO RECYCLE WITH US

1. Pick up a blue recycle bag at the refer, supply, or at the recycle center at base camp
2. Fill it with plastic water bottles/ cans and paper lunch bags
3. Drop off your recycle bags and trash bags near the recycle center

THANK YOU FOR EVERYTHING YOU DO!

Covid Message

COVID is still something we have to consider and deal with.

Help everyone out and remember the following:

Remember module of one

Wash your hands often

Watch your distance

Do an honest self check everyday

If you're not feeling well, check in with medical

If you have any questions or concerns, reach out to the

Medical Liaison 971-727-7965



MEDICAL PLAN (ICS 206 WF)

Incident/Project Name		1. Operational Period				
Lick Creek Fire / Green Ridge		Date/Time July 21, 2021 0600-0600				
2. Ground Ambulance Services						
Name	Complete Address	Phone Contact	ALS (ADVANCED LIFE SUPPORT)	BLS (BASIC LIFE SUPPORT)		
Asotin County Fire District #1		Dial 9-1-1 509-758-2331		Yes		
Columbia FD #3	111 Patit Road Dayton, WA	9-1-1		Advance		
Lewiston Fire Department		Dial 9-1-1	YES			
3. Air Ambulance Services						
Name	Phone / Air to Ground	Capability				
Lifeflight - Lewiston	Call 9-1-1 1-800-232-0911	Rotor- NO HOIST CAPABILITIES				
Lifeflight -- Walla Walla	9-1-1 or 1-800-232-0911	Rotor -- NO HOIST CAPABILITIES				
Short Haul- McCall	541-963-7171 (BMIDC)	Short haul capable				
4. Hospitals						
Name Complete Address	GPS Datum – WGS 84 Coordinate Standard Degrees Decimal Minutes DD° MM.MMM' N - Lat DD° MM.MMM' W - Long	Travel Times AIR GRND		Phone	Helipad Yes/No	Level of Care
St. Joseph Regional 415 6 th Street Lewiston, ID	LAT: 46° 2500' N LONG: 117° 1.46 W VHF: N/A	5 min	13 min	208-799-5799	Yes Wt. Restrictions	Level III Trauma Center Level II CVA, Cardiac
Tri State Memorial 1221 Highland Ave Clarkston, WA	LAT: 46° 24.125' N LONG: 117° 3.33 W VHF: N/A	5 min	5 min	509-758-4665	Yes	Level IV Trauma Center Level II CVA, Cardiac
Dayton Memorial 1012 S. Third Street Dayton, WA	LAT: 46° 18.749 N LONG: 117° 58.17 VHF: N/A	5 min	1 Hr	509-382-9351 (ER)	Yes	Level V
Legacy Emanuel Portland, OR	LAT: 45° 32.598' N LONG: 122° 40.260' W VHF: N/A	2.5 Hrs	5 Hrs	503-413-2200	Yes	Level I Trauma/Burn Center
<p>In the event of a medical emergency Contact the Communication Unit and utilize the Medical Incident Report (found on page 118 in the IRPG or the last page of the IAP) to provide information to communications.</p> <p>Local Medical helicopter use air to ground Channel 13 VMED 28</p> <p>Out of area short haul expect an 1 ½ hour response time</p> <p>If an emergency occurs in ICP Please contact Communications at 971-727-7965</p>						
BRANCH I -Lick Creek Division T/W	EMS Responders & Capability		Medic 11 Waggoner EMPF, Limberg EMTF Medic 12 Hann EMPF, Ocampo EMTF Medic 17 Johnsen EMTF Ambulance 5 Hill EMPF, Singhose EMTF			
	Medical Emergency Channel:		Command / 911			
	ETA for Ambulance to Scene:		ALL TIMES ARE APPROXIMATE			
	Air:		5 mins			
	Ground:		15 mins			
Approved Helispot:		H10 46° 07.93 / -117 24.47 H7 46° 06.75 / -117 20.87 H4 46° 09.52 / -117 18.88				

MEDICAL PLAN (ICS 206 WF)

BRANCH I Lick Creek Division D/H	Emergency Responders & Capability	Medic 2 Fry EMPF, Cusick EMTF, Medic 5 Augustin EMTF Medic 9 Tricknor EMTF Ambulance 6 Caswell EMPF, Hicks EMTB RAT 1 Howell, McDonald
	Medical Emergency Channel	Command/911
	ETA for Ambulance to Scene:	ALL TIMES ARE APPROXIMATE
	Air:	10 mins.
	Ground:	15 mins.
	Approved Helispot:	H 11 46° 12.16 / -177° 29.68 H71 46° 12.16 / -117° 34.55 H19 46° 09.21 / -117 30.91 H16 46° 08.25 / -117 30.91 H16 46° 06.98 / -117 28.59
Branch II Green Ridge Structure Task Force	Emergency Responders & Capability	Medic 15 Deak EMTF, Medic 16 Smith EMPF
	Medical Emergency Channel	Command/911
	ETA for Ambulance to Scene:	ALL TIMES ARE APPROXIMATE
	Air	10 mins
	Ground	15mins
	Approved Helispot:	
Branch II Green Ridge Division A	Emergency Responders & Capability	Medic 18 White EMPF, Medic 23 with UTV , Fischer EMPF, Lahti EMTF Ambulance 3 Niosi EMPF, Rosenberg EMTB REMS 2 Cox, Holt * Dean, Henkle (*EMPF)
	Medical Emergency Channel	Command/911
	ETA for Ambulance to Scene:	ALL TIMES ARE APPROXIMATE
	Air:	10 mins
	Ground:	15mins
	Approved Helispot:	
Branch II Green Ridge Division G	Emergency Responders & Capability	Medic 24 , Daniel Solomon EMTF, Medic 22 Benjamin Flores, EMPF Medic 3 Chandler EMPF REMS 10 Mack, Barth, Small, Wasaleski Ambulance 1 , McDowell EMPF, Rogers EMTF
	Medical Emergency Channel	Command/911
	ETA for Ambulance to Scene:	ALL TIMES ARE APPROXIMATE
	Air:	10 mins
	Ground:	15mins
	Approved Helispot:	
Branch II Green Ridge Division K	Emergency Responders & Capability	Medic 7 , Steve Keffer EMPF Ambulance 4 , Day EMPF, Dulin EMTF, REMS 1 , Tyler, Hoover, Rossvach, Chaffer* *EMPF
	Medical Emergency Channel	Command/911
	ETA for Ambulance to Scene:	ALL TIMES ARE APPROXIMATE
	Air	10 mins
	Ground	15mins
	Approved Helispot:	
Branch II Green Ridge Division M	Emergency Responders & Capability	Medic 10 Elias Soto EMTF, Medic 25 Travis Doggett EMPF Ambulance 2 Rice +1 EMPF REMS 20 Pearshall, Ruzsala, Gagnon, Dorrough
	Medical Emergency Channel	Command/911
	ETA for Ambulance to Scene:	ALL TIMES ARE APPROXIMATE
	Air	10 mins
	Ground	15mins
	Approved Helispot:	

5. Date:
7/20/2021

6. Prepared By (MEDL): Jeff Reid

7. Reviewed By (Safety Officer) - Scott Smith

MEDICAL PLAN (ICS 206 WF)

Controlled Unclassified Information//Basic

Incident Report

FOR A NON-EMERGENCY INCIDENT, WORK THROUGH CHAIN OF COMMAND TO REPORT AND TRANSPORT INJURED PERSONNEL AS NECESSARY.

FOR A MEDICAL EMERGENCY: IDENTIFY ON SCENE INCIDENT COMMANDER BY NAME AND POSITION AND ANNOUNCE "MEDICAL EMERGENCY" TO INITIATE RESPONSE FROM IMT COMMUNICATIONS/DISPATCH.

Ex: Sprains, strains, minor heat-related illness.

Use the following items to communicate situation to communications/dispatch.

1. CONTACT COMMUNICATIONS / DISPATCH (Verify correct frequency prior to starting report)

Ex: "Communications, Div. Alpha. Stand-by for Emergency Traffic."

2. INCIDENT STATUS: Provide incident summary (including number of patients) and command structure.

Ex: "Communications, I have a Red priority patient, unconscious, struck by a falling tree. Requesting air ambulance to Forest Road 1 at (Lat./Long.) This will be the TroutMeadow Medical, IC is TFLD Jones. EMT Smith is providing medical care."

Severity of Emergency / Transport Priority	<input type="checkbox"/> RED / PRIORITY 1 Life or limb threatening injury or illness. Evacuation need is IMMEDIATE <i>Ex: Unconscious, difficulty breathing, bleeding severely, 2° - 3° burns more than 4 palm sizes, heat stroke, disoriented.</i> <input type="checkbox"/> YELLOW / PRIORITY 2 Serious Injury or illness. Evacuation may be DELAYED if necessary. <i>Ex: Significant trauma, unable to walk, 2° - 3° burns not more than 1-3 palm sizes.</i> <input type="checkbox"/> GREEN / PRIORITY 3 Minor Injury or illness. Non-Emergency transport <i>Ex: Sprains, strains, minor heat-related illness.</i>	
Nature of Injury or Illness & Mechanism of Injury		Brief Summary of Injury or Illness <i>(Ex: Unconscious, Struck by Falling Tree)</i>
Transport Request		Air Ambulance / Short Haul/Hoist/ Ground Ambulance / Other
Patient Location		Descriptive Location & Lat. / Long. (WGS84)
Incident Name		Geographic Name+ "Medical" (Ex: Trout Meadow Medical)
On-Scene Incident Commander		Name of on-scene IC of Incident within an Incident (Ex: TFLD Jones)
Patient Care		Name of Care Provider (Ex: EMT Smith)

3. INITIAL PATIENT ASSESSMENT: Complete this section for each patient as applicable (start with the most severe patient)

Patient Assessment: See IRPG page 106

Treatment:

4. TRANSPORT PLAN:

Evacuation Location (if different): (Descriptive Location (drop point, intersection, etc.) or Lat. / Long.) Patient's ETA to Evacuation Location:

Helispot / Extraction Site Size and Hazards:

5. ADDITIONAL RESOURCES / EQUIPMENT NEEDS:

Example: Paramedic/EMT, Crews, Immobilization Devices, AED, Oxygen, Trauma Bag, IV/Fluid(s), Splints, Rope rescue, Wheeled litter, HAZMAT, Extrication

6. COMMUNICATIONS: Identify State Air/Ground EMS Frequencies and Hospital Contacts as applicable

Function	Channel Name/Number	Receive (RX)	Tone/NAC *	Transmit (TX)	Tone/C *
COMMAND					
AIR-TO-GRND					
TACTICAL					

7. CONTINGENCY: Considerations: If primary options fail, what actions can be implemented in conjunction with primary evacuation method? Be thinking ahead.

8. ADDITIONAL INFORMATION: Updates/Changes, etc.

REMEMBER: Confirm ETA's of resources ordered. Act according to your level of training. Be Alert. Keep Calm. Think Clearly. Act Decisively.