


Corrected



Lick Creek/Green Ridge Incident Action Plan


OR-UMF-000658 (Lick Creek)
OR-UMF-000659 (Green Ridge)
WA-SES-020655 (Dry Gulch)

July 22, 2021

Operation Period:
0600-2000

Virtual Briefing
Dial-In:
929-336-2435
Conference ID:
478-966-984

**Maps, IAP,
and Virtual
Briefing**



**Communications 24-Hour Emergency
Number:**
971-727-7965

INCIDENT OBJECTIVES (ICS 202)

1. Incident Name: LICK CREEK / GREEN RIDGE	2. Operational Period: Date From: 07/22/2021 Date To: 07/22/2021 Time From: 0600 Time To: 2000												
Strategic Objectives: <ul style="list-style-type: none"> • Provide for the safety of fire fighters and the public through utilization of strategic and deliberate risk assessment processes. Ensure incident within an incident protocols are established. • Develop and implement operational objectives based on identified values at risk and highest probability of success, while considering the varying priorities of the impacted agencies. • Follow local guidance and CDC guidelines with the goal of reducing the transmission of COVID and other communicable diseases. • Enhance relationships within the impacted area through communication and active involvement with the stakeholders. This includes local landowners, residents, public agencies, community leaders, and cooperators. Ensure information is provided in a timely manner. • Manage the fire cost-effectively commensurate with the direction from the Agency Administrators and the values to be protected. • Respond for initial attack to new fire starts within the TFR boundary and assist with initial attack efforts outside the boundary as requested. 													
Lick Creek Operational Objective: Keep fire south of the Peola and Iron Springs Roads, east of NF 40 Road, north of NF 43 Road and north and west of the NF 44 Road/Cloverland Road, north Asotin Creek Road, and west of Palmer Gulch by utilizing direct and indirect tactics where appropriate.													
Green Ridge Operational Objective: Keep fire north of Godman Guard Station and Little Turkey Tail Recreation residences that are located approximately 1 mile south. Keep fire east of FS road 46 to protect private property, structures, and recreation sites. Keep fire south of Tucannon River further impacting recreational values and the investment on the Lick Creek fire. Minimize suppression impacts in the Wenaha-Tucannon Wilderness using natural containment features as practical. Keep fire from impacting Mill Creek Watershed that serves as primary watershed for the city of Walla Walla.													
4. Operational Period Command Emphasis: Maintain situational awareness of the fire behavior while working to meet the Operational Objectives.													
5. Site Safety Plan Required? Yes <input type="checkbox"/> No <input checked="" type="checkbox"/>													
6. Incident Action Plan (the items checked below are included in this Incident Action Plan): <table style="width: 100%; border: none;"> <tr> <td style="width: 33%;">x ICS 203</td> <td style="width: 33%;">x ICS 206</td> <td style="width: 34%;"><u>Other Attachments:</u></td> </tr> <tr> <td>x ICS 204</td> <td>x ICS 208</td> <td>x <u>Fire Behavior Forecast</u></td> </tr> <tr> <td>x ICS 205</td> <td>x ICS 220</td> <td>x <u>Logistics Message</u></td> </tr> <tr> <td>x ICS 205A</td> <td>x Weather Forecast</td> <td>x <u>Demobilization</u></td> </tr> </table>		x ICS 203	x ICS 206	<u>Other Attachments:</u>	x ICS 204	x ICS 208	x <u>Fire Behavior Forecast</u>	x ICS 205	x ICS 220	x <u>Logistics Message</u>	x ICS 205A	x Weather Forecast	x <u>Demobilization</u>
x ICS 203	x ICS 206	<u>Other Attachments:</u>											
x ICS 204	x ICS 208	x <u>Fire Behavior Forecast</u>											
x ICS 205	x ICS 220	x <u>Logistics Message</u>											
x ICS 205A	x Weather Forecast	x <u>Demobilization</u>											
7. Prepared by: Name: <u>Mike Burnett</u> Position/Title: <u>PSC1</u> Signature:													
8. Approved by Incident Commander: Name: <u>Randy Johnson</u> Signature:													
ICS 202	Date/Time: <u>07/21/2021 @ 2130</u>												

ORGANIZATION ASSIGNMENT LIST

1. Incident Name LICK CREEK / GREEN RIDGE	
2. Date Prepared July 21, 2021	3. Time Prepared 2000
4. Operational Period July 22, 2021 (0600 – 2000)	
Position	Name
5. Incident Commander and Staff	
Incident Commander	Randy Johnson
Deputy	Dan Quinones
Safety Officer	Laura Livingston / Scott Smith (t) / Jen Rabuck
Information Officer	Stan Hinatsu / Shannon O'Brien
Liaison	Robert Bell / Dan Foster
READ Liaison	Linn Gassaway
Health Liaison	Bill Gonzales
Human Resource	Mary Rourke
6. Agency Representatives	
Agency	Name
USFS AADM	Kevin Larkin
USFS AREP	Gar Abbas / Susan Piper
WA DNR	Wyatt Leighton / Tom Schoenfelder
Asotin Co. Fire Dist 1	Noel Hardin
Garfield Co. Fire Dist 1	James Cleveland
WFS	Devin McCosh
WDFW - LEO	Paul Mosman
Lead READ	Brien Park
7. Planning Section	
Chief	Mike Burnett / Nathan Jeffries
Resource Unit	Angie Simpson / John Donahue
Situation Unit	Chris Buhrig / John Hanke
Status Check-in	Christy Dahlen / Becca Wilson (t)
IMET	Steve Bodnar
Air Resource Advisor	Katy Warner
Fire Behavior Analyst	Jason McGovern
GIS Specialists	Alicia Beat / Jason Duke / Russ Slatton / Kevin Green (Virtual)
Demobilization Unit	George Steiner (t)
Documentation Unit	Joey Kosiorowski (Virtual) / Alex Turner (t)

8. Logistics Section	
Chief	Kelly Jennings / Cindy Wedekind
Facilities	Tom Thompson
Base Camp Manager	Cherie Plourdre (t)
Supply Unit Leader	Dave Duron
Info. Technology Spec	Brian Lamb
Equipment Manager	Patrick Sinyard / Danny Matthews
Receiving Distribution	Jared Richey
Ordering Manager	Holly Avery
Ground Support Unit	Dennis Spear / Jason Frye (t)
Communications Unit	Jeff Keener / Russ McDonald
Food Unit	Gary Edwards
Security Manager	Regan Eivers
Medical Unit	Jeff Reid / Steve Otoupalik
9. Operations Section	
OPS Section Chief	James Osborne
OPS Section Chief (Planning)	Hans Redinger / Ron Simpson (t)
Strategic Ops	Nathan Goodrich
a. Branch I Lick Creek	
Branch Director	Russ Hamilton
Division D / H	Todd Light / Derek Dietz (t)
Division T / W	Dan Gleason
b. Branch II Green Ridge	
Branch Director	Cody Rohrbach
Division A	Reese Bennett / Ross Fielder (t)
Division G	Sami Schinnell
Division K	Todd Pederson / Jenny Martin (t)
Division M	Luis Gomez
Division P / S	Tommy Mentzer
Green Ridge Structure Task Force	Zach Culver
Green Ridge Contingency Group	Unstaffed
10. Air Operations Branch	
Branch Director	Adam Kahler (t)
Air Tactical Group Sup.	Dennis Fogel / Mike Stout
Air Support Group Sup.	Kyle Johnson (t)
11. Finance Section	
Chief	Melissa Swain
Deputy Chief	LuAnn Grover
Contract Inspector	Jasin Fulwyler
Prepared by Resource Unit Leader: John Donahue	



Lick Creek / Green Ridge Weather Forecast

FORECAST NO: 11
FORECAST FOR: Thursday Day and Night Shift
SHIFT DATE: 07/22/2021
DATE AND TIME ISSUED: 07/21/2021 at 2000

NAME OF FIRE: Lick Creek
UNIT: OR-UMF
SIGNED: Steve Bodnar - Incident Meteorologist
405-203-9850 (cell) / stephen.bodnar@noaa.gov

*****Stable weather conditions today...becoming very dry tonight and Friday...**

WEATHER DISCUSSION: Stable weather conditions are expected through Thursday afternoon with a persistent inversion around 8500 feet MSL. The inversion is expected to weaken Thursday evening into Thursday night allowing very dry air to settle toward the ridgetops and result in poor overnight recoveries Friday morning. Weak nocturnal inversions are expected to develop near valley bottoms but should dissipate quickly Friday morning. Otherwise, look for a warming and drying trend Friday into the weekend. A weak wave will bring some breeziness Friday afternoon, otherwise winds look to remain light and terrain driven Thursday into the weekend.

THURSDAY:

WEATHER: Mostly sunny with areas of smoke. Light winds.
MAXIMUM TEMPERATURE: 68-73° above 5000 feet. 79-83° valley bottoms along Turkey-Panjab creeks.
MINIMUM RELATIVE HUMIDITY: 28-34% above 5000 feet. 23-27% valley bottoms.
20-FOOT RIDGETOP WINDS:
BRANCH I and II: Northwest 5-8 mph with gusts 11-14 mph in the afternoon.
BRANCH II Creeks: Light and variable. Upslope/up-creek 1-4 mph.
CHANCE OF WETTING RAIN ($\geq 0.10''$): 0%
LIGHTNING ACTIVITY LEVEL: 1.
HAINES INDEX: 4 (Low)
INVERSIONS/STABILITY: Shallow low level inversion in the morning. Inversions near 8000 feet MSL until 1700.

TONIGHT:

WEATHER: Mostly clear. Very poor humidity recoveries on the ridgetops.
MINIMUM TEMPERATURE: 54-59° above 5000 feet. 45-49° along Turkey and Panjab Creeks
MAXIMUM RELATIVE HUMIDITY: 26-32% ridgetops. 70-75% creek bottoms.
20-FOOT RIDGETOP WINDS:
BRANCH I and II: West/Southwest 3 to 8 mph. Drainage winds in the lower creeks 0-3 mph.
CHANCE OF WETTING RAIN ($\geq 0.10''$): 0%
LIGHTNING ACTIVITY LEVEL: 1.
HAINES INDEX: 4 (Low)
INVERSIONS/STABILITY: Shallow low-level inversions.

FRIDAY:

WEATHER: Mostly sunny with areas of smoke.
MAXIMUM TEMPERATURE: 70-75° above 5000 feet. 81-85° valley bottoms along Turkey-Panjab creeks.
MINIMUM RELATIVE HUMIDITY: 17-24% above 5000 feet. 15-19% valley bottoms.
20-FOOT RIDGETOP WINDS:
BRANCH I and II: West/northwest 6-9 mph with gusts 14-18 mph in the afternoon.
CHANCE OF WETTING RAIN ($\geq 0.10''$): 0%
LIGHTNING ACTIVITY LEVEL: 1.
HAINES INDEX: 4 (Low)
INVERSIONS/STABILITY: Shallow low-level inversions in the morning then unstable to 10K ft MSL.

FIRE BEHAVIOR FORECAST

FORECAST NUMBER: 13	TYPE OF FIRE: Wildland
FIRE NAME: Lick Creek-Green Ridge	OPERATIONAL PERIOD: Jul 22, 2021
DATE ISSUED: July 22, 2021	TIME ISSUED: 2000
UNITS: OR-UMF-000658/000659	SIGNED: Jason McGovern Fire Behavior Analyst (FBAN)

WEATHER SUMMARY: See detailed Fire Weather Forecast in IAP

Staying warm, still critically dry

FUELS:


Columbia Complex: 2006 burn footprint with shrubs and varying amounts of standing and fallen snags. Fire spread is driven by the density of the heavy fuels, leading to fingering and patchy burn patterns. Regeneration and shrubs may or may not (depending on moisture contribute) to the continuity of the fuel bed, allowing fire to spread with wind or slope.

Timber with Understory: Conifer with abundant brush, small trees and dead/down logs, making it difficult to walk through. Will burn readily with abundant torching and spotting when dry; it doesn't need much wind to spread efficiently. Generally found on north aspects elevation. Heavy fuels contribute to rollout.

Grass: Cured grass, may be mixed with widely scattered or concentrated timber/ shrubs and conifer regeneration.

Expected Fine Dead FM: 3-5 % **POI:** 80-90%

EXPECTED FIRE BEHAVIOR: *Based on the Warmest, Driest, Windiest Conditions Forecasted*

<u>Maximum Spotting Distance</u>	<u>Fuel Type/Model</u>	<u>Maximum Rate of Spread (chains/hour)</u>	<u>Maximum Flame Length (feet)</u>
0.10 mile	Timber litter and understory TU5/TL4	Head 5-6 ch/hr Flank 2-3 ch/hr	Head 4-6 ft Flank 2-3 ft
<u>Probability of Ignition</u> 80-90%		Grass/Shrub GS1	Head 22-28 ch/hr Flank 4-5 ch/hr
 Expect moderate to active fire behavior			

GENERAL/Potential:

DAY: Expect isolated areas of active fire behavior with low spread in the timber litter, potential for isolated torching in the interior unburned islands and adjacent to control lines. Spotting up to 1/4 mile is possible primarily in the mature spruce/ fir timber type. Expect surface fire with creeping, smoldering and some backing/flanking.

SPECIFIC:

Lick Creek: Expect terrain driven winds to funnel through drainages and fan the fire to the south. Isolated torching and some group torching possible. Column development resulting from interior flareups may occur but should stay short in duration watch column direction for spot fire initiation. Surface fire will spread mainly through backing and creeping, spotting of up to .10 mile could occur from wind-exposed ridgetops, or from group torching. Intense surface burning in jackpots, fuel accumulations as well as steep side slopes possible.

Green Ridge: Expect backing and flanking with occasional torching. Spread mechanism will be roll out, slope reversals and intense surface fire. Rapid upslope runs are likely from Panjab creek to Rattlesnake and Mt Misery trail, with short spotting along and over the ridgetop. Backing and flanking on the lee side with torching and rollout, watch for slope reversals near the top 1/3 of slope. Column development resulting from upslope runs may occur but should stay short in duration, anticipate the fire to continue to flank across the slope. Fire behavior will be spotty, creating a mosaic of burned jackpots and unburned areas in between.

Initial Attack: Consider fuels, aspect, elevation and time of day. Timber and grass fuels are drier and more readily available than normal for this time of year. Fires will be resistant to control due to very low fuel moistures. Temperature, wind and humidity levels exceed local thresholds for significant fire growth and fire behavior. Breezy winds will contribute to rapid rates of spread.

AIR OPERATIONS:

Smoke limited visibility in the morning, with shallow inversion breaking mid afternoon.

SAFETY:

Each firefighter on the line is a "fire behavior analyst (FBAN)" Study the weather and how it affects fire behavior. What fuel type is the fire burning in? Look for conditions that make the fire react; these are good tools to use for creating trigger points. Be responsible for your own safety by understanding what your fire is doing at all times.

Division/Group Assignment List (ICS 204 WF)
Controlled Unclassified Information//Basic

1. Incident Name:						
LICK CREEK FIRE		Branch:		Division/Group		
2. Operational Period: DAY		I-LICK CREEK		D/H		
Date/Time From: 07/22/2021 0600	THU	Date/Time To: 07/22/2021 2000	THU			
4. Operations Personnel						
BRANCH DIRECTOR RUSS HAMILTON		DIVISION/GROUP SUPERVISOR TODD LIGHT DEREK DIETZ (T)				
SAFETY OFFICER LAURA LIVINGSTON, JEN RABUCK SCOTT SMITH (T)		AIR OPERATIONS BRANCH DIRECTOR		ADAM KAHLER (T)		
5. Resources Assigned this Period						
Strike Team / Task Force / Resource Designator	LWD	Leader	Number Persons	Drop Off PT./Time	Pick Up PT./Time	
O-50 TFLD	07/25	WAYCE SALUSKIN	1	ICP/0600	ICP/2000	
O-51 TFLD (T)	07/25	BRIAN BRADBURY	1	ICP/0600	ICP/2000	
O-167 TFLD (T)	07/29	ROCKY TURNER	1	ICP/0600	ICP/2000	
C-12 HC21 GRAYBACK FORESTRY	07/22	EDWIN LORD	20	ICP/0600	ICP/2000	
E-32 ENG3 MT BAKER DG	07/24	GEORGE HAUSAUER	6	ICP/0600	ICP/2000	
E-39 ENG3 BAILEY ENTERPRISES DG	07/23	GREG BAILEY	3	ICP/0600	ICP/2000	
E-23 ENG4 FLASHBACK DG	07/23	RICHARD OROSCO	3	ICP/0600	ICP/2000	
E-25 ENG4 LONE WOLF #43 DG	07/23	AUSTIN FLEGEL	3	ICP/0600	ICP/2000	
E-26 ENG4 RATTLESNAKE RIDGE DG	07/23	FABIAN BREMERMAN	3	ICP/0600	ICP/2000	
E-28 ENG4 FIRE WORKS	07/24	PETER RINGEN	3	ICP/0600	ICP/2000	
E-29 ENG4 FIRE WORKS	07/24	SHANNONHALSEY	3	ICP/0600	ICP/2000	
E-35 ENG4 HI COUNTRY	07/24	ZACK MOSTAD	3	ICP/0600	ICP/2000	
E-20 ENG5 WEST COAST DG	07/23	BRANDON MCCOY	3	ICP/0600	ICP/2000	
E-21 ENG5 WEST COAST DG	07/23	NICK MILLER	3	ICP/0600	ICP/2000	
E-36 ENG5 LATE SUMMERS DG	07/25	NOLAN ETTENHOFER	3	ICP/0600	ICP/2000	
E-68 ENG5 WA-DNR E-4502	07/26	AUSTIN SUMMERS	4	ICP/0600	ICP/2000	
E-37 ENG6 LATE SUMMERS	07/25	BRAD BECK	3	ICP/0600	ICP/2000	
8. Division/Group Communication Summary						
Function	Channel	RX Frequency N/W	RX Tone/NAC	TX Frequency N/W	TX Tone/NAC	Mode
COMMAND	3	170.0250N	131.8	165.4500N	131.8	A
COMMAND	2	170.4125N	131.8	165.9625N	131.8	A
TACTICAL	7	166.7250N	131.8	166.7250N	131.8	A
AIR TO GROUND	14	169.2000N		169.2000N		A
AIR TO GROUND	15	167.0750N		167.0750N		A
AIR GUARD	16	168.6250N		168.6250N	110.9	A
9. Prepared By (Resource Unit Leader)		Approved By (Planning Section Chief)		Date	Time	
ANGIE SIMPSON		MIKE BURNETT <i>M. Burnett</i>		07/21/2021	2200	

Division/Group Assignment List (ICS 204 WF)
Controlled Unclassified Information//Basic

1. Incident Name: LICK CREEK FIRE		3. Branch: I-LICK CREEK		Division/Group: D/H		
2. Operational Period: DAY						
Date/Time From: 07/22/2021 0600	THU	Date/Time To: 07/22/2021 2000	THU			
4. Operations Personnel						
BRANCH DIRECTOR		RUSS HAMILTON		DIVISION/GROUP SUPERVISOR		
				TODD LIGHT DEREK DIETZ (T)		
SAFETY OFFICER		LAURA LIVINGSTON, JEN RABUCK SCOTT SMITH (T)		AIR OPERATIONS BRANCH DIRECTOR		
				ADAM KAHLER (T)		
5. Resources Assigned this Period						
Strike Team / Task Force / Resource Designator	LWD	Leader	Number Persons	Drop Off PT./Time	Pick Up PT./Time	
E-83 ENG6 S&L SERVICES	07/28	MITCH RUSHLOW	3	ICP/0600	ICP/2000	
E-95 ENG6 S & L SERVICES	07/30	CLINT ADKINS	3	ICP/0600	ICP/2000	
E-15 WTS2 ASH KICKERS DG	08/02	NICK PUCKETT	1	ICP/0600	ICP/2000	
E-40 WTS2 HEK JONES	07/22	DOUG LONG	1	ICP/0600	ICP/2000	
E-43 WTS2 ALDER CREEK DG	07/27	SHAWN BEAMAN	1	ICP/0600	ICP/2000	
E-44 WTS2 R&K WATER SERVICE DG	07/26	RICK KINTNER	1	ICP/0600	ICP/2000	
E-48 WTS2 MVP TEAM	07/31	DALE KONRAD	1	ICP/0600	ICP/2000	
E-64 WTS3 NORTHERN CONSTRUCTION	07/27	BRANDON JONES	2	ICP/0600	ICP/2000	
E-65 WTS3 BENNETT	07/28	PHILLIP HALE	1	ICP/0600	ICP/2000	
E-66 WTS3 YELLOWJACKET	07/28	THOMAS GLICKMAN	1	ICP/0600	ICP/2000	
E-57 MAST EAGLE CAP	07/26	BEN FISCHER	2	ICP/0600	ICP/2000	
E-90 GRD RUDE LOGGING	07/30	ISAAC MOORE	1	ICP/0600	ICP/2000	
E-62 CHIP PATRICK	07/27	JEREMY EGGE	3	ICP/0600	ICP/2000	
O-68 FMOD SWEDBERG	07/25	RICK SHOLES	2	ICP/0600	ICP/2000	
O-70 FMOD SWEDBERG	07/25	WADE GIGUERE	2	ICP/0600	ICP/2000	
O-36 SALE ADMINISTRATOR	07/22	ZACK DAVIS	1	ICP/0600	ICP/2000	
8. Division/Group Communication Summary						
Function	Channel	RX Frequency N/W	RX Tone/NAC	TX Frequency N/W	TX Tone/NAC	Mode
COMMAND	3	170.0250N	131.8	165.4500N	131.8	A
COMMAND	2	170.4125N	131.8	165.9625N	131.8	A
TACTICAL	7	166.7250N	131.8	166.7250N	131.8	A
AIR TO GROUND	14	169.2000N		169.2000N		A
AIR TO GROUND	15	167.0750N		167.0750N		A
AIR GUARD	16	168.6250N		168.6250N	110.9	A
9. Prepared By (Resource Unit Leader)		Approved By (Planning Section Chief)		Date	Time	
ANGIE SIMPSON		MIKE BURNETT <i>M. Burnett</i>		07/21/2021	2200	

Division/Group Assignment List (ICS 204 WF)
Controlled Unclassified Information//Basic

1. Incident Name:		2.				
LICK CREEK FIRE		Branch:	Division/Group			
2. Operational Period: DAY		I-LICK CREEK	D/H			
Date/Time From: 07/22/2021 0600 THU	Date/Time To: 07/22/2021 2000 THU					
4. Operations Personnel						
BRANCH DIRECTOR	RUSS HAMILTON	DIVISION/GROUP SUPERVISOR	TODD LIGHT DEREK DIETZ (T)			
SAFETY OFFICER	LAURA LIVINGSTON, JEN RABUCK SCOTT SMITH (T)	AIR OPERATIONS BRANCH DIRECTOR	ADAM KAHLER (T)			
5. Resources Assigned this Period						
Strike Team / Task Force / Resource Designator	LWD	Leader	Number Persons	Drop Off PT./Time	Pick Up PT./Time	
O-160 REAF	07/30	CYNTHIA ARMENTROUT	1	ICP/0600	ICP/2000	
O-15 SOF2	07/22	PHIL PERKINS	1	ICP/0600	ICP/2000	
E-39 AMBULANCE 6	07/24	CASWELL / HICKS	2	ICP/0600	ICP/2000	
O-37 MEDIC 2 EMPF	07/24	FRY / CUSICK	2	ICP/0600	ICP/2000	
O-34 MEDIC 5 EMTF	07/23	JOEL AUGUSTIN	1	ICP/0600	ICP/2000	
O-32 MEDIC 9 EMTF	07/24	GREG TICKNOR	1	ICP/0600	ICP/2000	
E-57 RAT1 DG	07/24	HOWELL / DERIENZO	2	ICP/0600	ICP/2000	
6. Control Operations/Work Assignments:						
Patrol and mop up to adequate depth to secure the line. Avoid over-extending. Use care on steep slopes when gridding for spots. Road grader will be repairing the 40 Road.						
7. Special Instructions:						
Identify suppression repair needs. Backhaul excess equipment. Refer to IRPG, page 22 for Tree Hazard Safety. *ALL RESOURCES ARE IDENTIFIED AS IA*						
8. Division/Group Communication Summary						
Function	Channel	RX Frequency N/W	RX Tone/NAC	TX Frequency N/W	TX Tone/NAC	Mode
COMMAND	3	170.0250N	131.8	165.4500N	131.8	A
COMMAND	2	170.4125N	131.8	165.9625N	131.8	A
TACTICAL	7	166.7250N	131.8	166.7250N	131.8	A
AIR TO GROUND	14	169.2000N		169.2000N		A
AIR TO GROUND	15	167.0750N		167.0750N		A
AIR GUARD	16	168.6250N		168.6250N	110.9	A
9. Prepared By (Resource Unit Leader)		Approved By (Planning Section Chief)		Date	Time	
ANGIE SIMPSON		MIKE BURNETT <i>M. Burnett</i>		07/21/2021	2200	

Division/Group Assignment List (ICS 204 WF)
Controlled Unclassified Information//Basic

1 Incident Name:		3				
LICK CREEK FIRE		I-LICK CREEK	Division/Group T/W			
2 Operational Period: DAY						
Date/Time From: 07/22/2021 0600 THU	Date/Time To: 07/22/2021 2000 THU					
4 Operations Personnel						
BRANCH DIRECTOR	RUSS HAMILTON	DIVISION/GROUP SUPERVISOR	DAN GLEASON			
SAFETY OFFICER	LAURA LIVINGSTON, JEN RABUCK SCOTT SMITH (T)	AIR OPERATIONS BRANCH DIRECTOR	ADAM KAHLER (T)			
5 Resources Assigned this Period						
Strike Team / Task Force / Resource Designator	LWD	Leader	Number Persons	Drop Off PT./Time	Pick Up PT./Time	
O-17 TFLD	07/26	DAMON LANGE	1	ICP/0600	ICP/2000	
E-32.1 TFLD (T) DG	07/24	JASON MONTEITH	1	ICP/0600	ICP/2000	
E-51 ENG4 FIRE CONTROL	07/24	ED BOLYARD	3	ICP/0600	ICP/2000	
E-34 ENG5 LIBERTY WILDFIRE	07/23	CEDAR WATSON	3	ICP/0600	ICP/2000	
E-34 ENG5 METHOW RIVER	07/29	IVAN MUNOZ	3	ICP/0600	ICP/2000	
E-13 ENG6 WATER WAGONS	07/22	JESSICA STOCKTON	3	ICP/0600	ICP/2000	
E-31 ENG6 SCHOLL DG	07/25	ADAM SHORE	3	ICP/0600	ICP/2000	
E-94 ENG6 BAILEY	07/30	CLIVE BAILEY	2	ICP/0600	ICP/2000	
E-2 WTS2 SMALL & FAMILY	07/22	ROD SMALLEN	1	ICP/0600	ICP/2000	
E-40 WTS2 MINAM RIVER DG	07/28	KEITH NEUBERN	1	ICP/0600	ICP/2000	
E-41 WTS2 HEK JONES	07/22	LEO SLOVER	1	ICP/0600	ICP/2000	
E-47 WTS2 DEL SHULL DG	7/30 07/24	MARK ANDREWS	1	ICP/0600	ICP/2000	
O-67 FMOD BROTHERS FIRE	07/24	DAN TINDAL	2	ICP/0600	ICP/2000	
E-59 AMBULANCE 5 DG	07/25	HILL / SINGHOSE	2	ICP/0600	ICP/2000	
O-57 MEDIC 11 EMPF DG	07/25	WAGGONER / LIMBERG	2	ICP/0600	ICP/2000	
O-48 MEDIC 17 EMTF	07/26	HANS JOHNSEN	1	ICP/0600	ICP/2000	
6 Division/Group Communication Summary						
Function	Channel	RX Frequency N/W	RX Tone/NAC	TX Frequency N/W	TX Tone/NAC	Mode
COMMAND	4	173.0375N	131.8	167.3250N	131.8	A
TACTICAL	5	168.0500N	131.8	168.0500N	131.8	A
AIR TO GROUND	14	169.2000N		169.2000N		A
AIR TO GROUND	15	167.0750N		167.0750N		A
AIR GUARD	18	168.6250N		168.6250N	110.9	A
9. Prepared By (Resource Unit Leader)		Approved By (Planning Section Chief)		Date	Time	
ANGIE SIMPSON		MIKE BURNETT <i>M. Burnett</i>		07/21/2021	2200	

Division/Group Assignment List (ICS 204 WF)
Controlled Unclassified Information//Basic

1. Incident Name:		2. Operational Period:		3. Branch:		Division/Group	
LICK CREEK FIRE		DAY		I-LICK CREEK		T/W	
Date/Time From: 07/22/2021 0600	THU	Date/Time To: 07/22/2021 2000	THU				
4. Operations Personnel							
BRANCH DIRECTOR		RUSS HAMILTON		DIVISION/GROUP SUPERVISOR		DAN GLEASON	
SAFETY OFFICER		LAURA LIVINGSTON, JEN RABUCK SCOTT SMITH (T)		AIR OPERATIONS BRANCH DIRECTOR		ADAM KAHLER (T)	
5. Resources Assigned this Period							
Strike Team / Task Force / Resource Designator	LWD	Leader	Number Persons	Drop Off PT./Time	Pick Up PT./Time		
O-97 HEQB	07/25	CHANCE APPLEFORD	1	ICP/0600	ICP/2000		
E-30 ENG4 SCHOLL DG	07/25	RYAN RHOADES	3	ICP/0600	ICP/2000		
E-69 DOZ3 SWANSON LOGGING DG	07/24	MARK SWANSON	1	ICP/0600	ICP/2000		
E-75 SKD1 SWANSON LOGGING DG	07/24	MONTY PEARSON	1	ICP/0600	ICP/2000		
E-76 SKD1 SWANSON LOGGING DG	07/24	JARROD CARTER	1	ICP/0600	ICP/2000		
E-77 EXCA SWANSON LOGGING DG	07/24	REGGIE COMANCHE	1	ICP/0600	ICP/2000		
E-70 FEL1 SWANSON LOGGING DG	07/24	RICK DUGLISH	1	ICP/0600	ICP/2000		
E-71 FEL1 SWANSON LOGGING DG	07/24	CORY PEARSON	1	ICP/0600	ICP/2000		
E-72 FEL1 SWANSON LOGGING DG	07/24	ERIC ZAUGG	1	ICP/0600	ICP/2000		
E-73 FEL2 SWANSON LOGGING DG	07/24			ICP/0600	ICP/2000		
E-74 GRD SWANSON LOGGING DG	07/24	JERRY WILSON	1	ICP/0600	ICP/2000		
E-78 WTS2 SWANSON LOGGING DG	07/24	TOBY DYER	1	ICP/0600	ICP/2000		
O-45 MEDIC 12 EMPF	07/27	HANNA / OCAMPO	2	ICP/0600	ICP/2000		
6. Control Operations/Work Assignments:							
Mop up and patrol while looking for spot fires. Continue contingency line along the 43 road, from DP62 east toward Big Butte Lookout.							
7. Special Instructions:							
Practice defensive driving on washboard and dusty roads. Identify suppression repair. Refer to IRPG, page 22 for Hazard Tree Safety. ALL RESOURCES IDENTIFIED AS IA							
8. Division/Group Communication Summary							
Function	Channel	RX Frequency N/W	RX Tone/NAC	TX Frequency N/W	TX Tone/NAC	Mode	
COMMAND	4	173.0375N	131.8	167.3250N	131.8	A	
TACTICAL	5	168.0500N	131.8	168.0500N	131.8	A	
AIR TO GROUND	14	169.2000N		169.2000N		A	
AIR TO GROUND	15	167.0750N		167.0750N		A	
AIR GUARD	16	168.6250N		168.6250N	110.9	A	
9. Prepared By (Resource Unit Leader)			Approved By (Planning Section Chief)		Date	Time	
ANGIE SIMPSON			MIKE BURNETT <i>M. Burnett</i>		07/21/2021	2200	

Division/Group Assignment List (ICS 204 WF)
Controlled Unclassified Information//Basic


1 Incident Name		3					
LICK CREEK FIRE		Branch:		Division/Group			
2 Operational Period:		II-GREEN RIDGE		A			
Date/Time From: 07/22/2021 0600 THU		Date/Time To: 07/22/2021 2000 THU					
4 Operations Personnel							
BRANCH DIRECTOR CODY ROHRBACH		DIVISION/GROUP SUPERVISOR REESE BENNETT ROSS FIELDER (T)					
SAFETY OFFICER LAURA LIVINGSTON, JEN RABUCK SCOTT SMITH (T)		AIR OPERATIONS BRANCH DIRECTOR		ADAM KAHLER (T)			
5 Resources Assigned this Period							
Strike Team / Task Force / Resource Designator	LWD	Leader	Number Persons	Drop Off PT./Time	Pick Up PT./Time		
O-37 TFLD	07/27	MICHAEL BLAKE	1	MIDWAY/0600	MIDWAY/2000		
O-130 WFM2 SNOW CREEK GR	07/23	TED ADAMS	8	MIDWAY/0600	MIDWAY/2000		
C-3 HC2I BLUE MT GR	07/23	CHAD LAUER	22	MIDWAY/0600	MIDWAY/2000		
C-3 HC2 FRANCO REFORESTATION	07/28	ALEJANDRO CORONADO	20	MIDWAY/0600	MIDWAY/2000		
C-20 HC2 OC FORESTRY GR	08/04	VALENTIN COLIN	20	MIDWAY/0600	MIDWAY/2000		
C-21 HC2 3B'S FORESTRY GR	07/26	ANTONIO WRIGHT	20	MIDWAY/0600	MIDWAY/2000		
E-6 ENG6 FLASHBACK GR	07/23	J HOPKINS	2	MIDWAY/0600	MIDWAY/2000		
E-7 ENG6 FLASHBACK GR	07/23	TREVOR MCWATERS	2	MIDWAY/0600	MIDWAY/2000		
E-9 ENG6 WILSON FARM GR	07/22	ROBERT WILSON	3	MIDWAY/0600	MIDWAY/2000		
<i>E-85 Bruce Young</i>	<i>07/27</i>	<i>Caleb Johnson</i>	<i>2</i>	<i>MIDWAY</i>			
E-2 WTS2 CHRISTMAN GR	08/04	CALVIN CHRISTMAN	1	MIDWAY/0600	MIDWAY/2000		
O-164 FMOD UNITED FALLERS	08/04		2	MIDWAY/0600	MIDWAY/2000		
O-165 FMOD UNITED FALLERS	08/04	KELLY AKERS	2	MIDWAY/0600	MIDWAY/2000		
8 Division/Group Communication Summary							
Function	Channel	RX Frequency N/W	RX Tone/NAC	TX Frequency N/W	TX Tone/NAC	Mode	
COMMAND	1	170.000N	151.4	166.6750N	151.4	A	
TACTICAL	8	168.2000N	151.4	168.2000N	151.4	A	
AIR TO GROUND	14	168.2750N		168.2750N		A	
AIR TO GROUND	15	168.5250N		168.5250N		A	
AIR GUARD	16	168.6250N		168.6250N		A	
9. Prepared By (Resource Unit Leader)		Approved By (Planning Section Chief)		Date		Time	
ANGIE SIMPSON		MIKE BURNETT <i>M. Burnett</i>		07/21/2021		2200	

Division/Group Assignment List (ICS 204 WF)


Controlled Unclassified Information//Basic

1. Incident Name:		3.				
LICK CREEK FIRE		Branch:	Division/Group			
2. Operational Period:		<div style="display: flex; justify-content: space-around;"> <div style="text-align: center;"> II-GREEN RIDGE </div> <div style="text-align: center;"> A </div> </div>				
DAY						
Date/Time From:	Date/Time To:					
07/22/2021 0600 THU	07/22/2021 2000 THU					
4. Operations Personnel						
BRANCH DIRECTOR	CODY ROHRBACH		DIVISION/GROUP SUPERVISOR	REESE BENNETT ROSS FIELDER (T)		
SAFETY OFFICER	LAURA LIVINGSTON, JEN RABUCK SCOTT SMITH (T)		AIR OPERATIONS BRANCH DIRECTOR	ADAM KAHLER (T)		
5. Resources Assigned this Period						
Strike Team / Task Force / Resource Designator	LWD	Leader	Number Persons	Drop Off PT./Time	Pick Up PT./Time	
O-84 SOF1	07/27	TIM BENEDICT	1	MIDWAY/0600	MIDWAY/2000	
E-77 MEDIC 23 EMPF	07/31	FISCHER / LAHTI	2	MIDWAY/0600	MIDWAY/2000	
E-76 REMS 2	07/30	CODY DEAN	4	MIDWAY/0600	MIDWAY/2000	
6. Control Operations/Work Assignments:						
Continue to monitor fire progression in Turkey Creek and Green Ridge drainages. Continue developing a firing plan along the 4608 Road to meet control objectives.						
7. Special Instructions:						
Pumps, chain saws, and retardant allowed in the wilderness area. Review chipper safety procedures. Be purposeful in felling operations. Tim Benedict SOF1 will be covering safety in Divisions A, G, P/S and will check in/out with DIVS.						
8. Division/Group Communication Summary						
Function	Channel	RX Frequency N/W	RX Tone/NAC	TX Frequency N/W	TX Tone/NAC	Mode
COMMAND	1	170.0000N	151.4	166.6750N	151.4	A
TACTICAL	8	168.2000N	151.4	168.2000N	151.4	A
AIR TO GROUND	14	168.2750N		168.2750N		A
AIR TO GROUND	15	168.5250N		168.5250N		A
AIR GUARD	16	168.6250N		168.6250N		A
9. Prepared By (Resource Unit Leader)		Approved By (Planning Section Chief)		Date	Time	
ANGIE SIMPSON		MIKE BURNETT <i>M. Burnett</i>		07/21/2021	2200	

Division/Group Assignment List (ICS 204 WF)
 Controlled Unclassified Information//Basic

1 Incident Name:		3:				
LICK CREEK FIRE		Branch: II-GREEN RIDGE	Division/Group G			
2 Operational Period:		DAY				
Date/Time From: 07/22/2021 0600	THU	Date/Time To: 07/22/2021 2000	THU			
4 Operations Personnel						
BRANCH DIRECTOR	CODY ROHRBACH	DIVISION/GROUP SUPERVISOR	SAMI SCHINNELL			
SAFETY OFFICER	LAURA LIVINGSTON, JEN RABUCK SCOTT SMITH (T)	AIR OPERATIONS BRANCH DIRECTOR	ADAM KAHLER (T)			
5 Resources Assigned this Period						
Strike Team / Task Force / Resource Designator	LWD	Leader	Number Persons	Drop Off PT./Time	Pick Up PT./Time	
E-10 ENG4 FLASHBACK GR	07/22	MIKE RIBICH	3	MIDWAY/0600	MIDWAY/2000	
E-11 ENG4 HIGH COUNTRY GR	07/23	BRIAN BURNEPT	3	MIDWAY/0600	MIDWAY/2000	
E-3 WTT2 OVERPECK GR	07/22	JOE MCCORMICK	1	MIDWAY/0600	MIDWAY/2000	
E-45 WTS2 PANTHER DG	07/28	JEFF DAVIS	1	MIDWAY/0600	MIDWAY/2000	
E-82 WTS2 NORTHERN	08/05	BILL ACKERSON	1	MIDWAY/0600	MIDWAY/2000	
E-95 WTS2 ABLE GR	08/02	JEREMY SMITH	1	MIDWAY/0600	MIDWAY/2000	
E-82 SKD1 MCCLELLAN GR	07/27	LEVI MCCLELLAN	2	MIDWAY/0600	MIDWAY/2000	
E-70 MAST EAGLE CAP GR	07/30	CHRIS CASE	2	MIDWAY/0600	MIDWAY/2000	
E-71 MAST HAYDEN BROTHERS GR	07/30	COLTON HAYDEN	2	MIDWAY/0600	MIDWAY/2000	
E-72 MAST HAYDEN BROTHERS GR	07/30	CODY HAYDEN	2	MIDWAY/0600	MIDWAY/2000	
O-77 FELB KEVIN LABELLA GR	07/29		1	MIDWAY/0600	MIDWAY/2000	
O-1 FMOD EYE OF THE EAGLE GR	07/22	GARY SCHAFFER	2	MIDWAY/0600	MIDWAY/2000	
O-105 FMOD SWEDBERG GR	07/28	KELLY COLTON	2	MIDWAY/0600	MIDWAY/2000	
E-80 FEL1 MCCLELLAN GR	07/27	RYAN MCCLELLAN	2	MIDWAY/0600	MIDWAY/2000	
E-84 CHIP ASI ARDEN GR	07/28	LEONEL CERVANTES	3	MIDWAY/0600	MIDWAY/2000	
8 Division/Group Communication Summary						
Function	Channel	RX Frequency N/W	RX Tone/NAC	TX Frequency N/W	TX Tone/NAC	Mode
COMMAND	1	170.0000N	151.4	166.6750N	151.4	A
FACTICAL	3	168.0500N	151.4	168.0500N	151.4	A
AIR TO GROUND	14	168.2750N		168.2750N		A
AIR TO GROUND	15	168.5250N		168.5250N		A
AIR GUARD	16	168.6250N		168.6250N		A
9. Prepared By (Resource Unit Leader)		Approved By (Planning Section Chief)		Date	Time	
ANGIE SIMPSON		MIKE BURNETT 		07/21/2021	2200	


Division/Group Assignment List (ICS 204 WF)
Controlled Unclassified Information//Basic

1. Incident Name:		2. Branch:		Division/Group		
LICK CREEK FIRE		II-GREEN RIDGE		G		
2. Operational Period: DAY						
Date/Time From:	Date/Time To:					
07/22/2021 0600 THU	07/22/2021 2000 THU					
4. Operations Personnel						
BRANCH DIRECTOR CODY ROHRBACH		DIVISION/GROUP SUPERVISOR SAMI SCHINNEL				
SAFETY OFFICER LAURA LIVINGSTON, JEN RABUCK SCOTT SMITH (T)		AIR OPERATIONS BRANCH DIRECTOR		ADAM KAHLER (T)		
5. Resources Assigned this Period						
Strike Team / Task Force / Resource Designator	LWD	Leader	Number Persons	Drop Off PT./Time	Pick Up PT./Time	
O-84 SOF1	07/27	TIM BENEDICT	1	MIDWAY/0600	MIDWAY/2000	
E-44 AMBULANCE 1 ALS GR	07/26	MCDOWELL / RODGERS	2	MIDWAY/0600	MIDWAY/2000	
O-58 MEDIC 18 EMPF	07/26	ADAM WHITE	1	MIDWAY/0600	MIDWAY/2000	
O-52 MEDIC 24 EMTF GR	07/27	DAN SOLOMAN	1	MIDWAY/0600	MIDWAY/2000	
E-58 REMS10 DG	07/31	ADAM MACK	4	MIDWAY/0600	MIDWAY/2000	
MOBILE RETARDANT BASE			5	MIDWAY/0600	MIDWAY/2000	
E-49 WTS2 UPPER VALLEY DG	08/03	CHRIS YOUNG	1	MIDWAY/0600	MIDWAY/2000	
E-73 WTS2 R & K WATER SERVICE	07/28	JEREMY EGGLESTON	1	MIDWAY/0600	MIDWAY/2000	
E-41 WTS3 BOULDER CREEK DG	07/23	TED HUNTER	1	MIDWAY/0600	MIDWAY/2000	
E-81 WTS3 MT EMILY	07/28	RICHARD REYNOLDS	1	MIDWAY/0600	MIDWAY/2000	
6. Control Operations/Work Assignments:						
Continue line prep south of Godman Camp along Skyline Road (46 rd) connecting to Grizzly fire scar. Begin suppression repair work where feasible that does not impede primary suppression actions.						
7. Special Instructions:						
Identify structure protection needs at Twin Buttes, end of the 300 road. Tim Benedict SOF1 will be covering safety in Divisions A, G, P/S and will check in/out with DIVS.						
8. Division/Group Communication Summary						
Function	Channel	RX Frequency N/W	RX Tone/NAC	TX Frequency N/W	TX Tone/NAC	Mode
COMMAND	1	170.0000N	151.4	166.6750N	151.4	A
TACTICAL	3	168.0500N	151.4	168.0500N	151.4	A
AIR TO GROUND	14	168.2750N		168.2750N		A
AIR TO GROUND	15	168.5250N		168.5250N		A
AIR GUARD	16	168.6250N		168.6250N		A
9. Prepared By (Resource Unit Leader)		Approved By (Planning Section Chief)		Date	Time	
ANGIE SIMPSON		MIKE BURNETT 		07/21/2021	2200	


Division/Group Assignment List (ICS 204 WF)
Controlled Unclassified Information//Basic

1. Incident Name		3.				
LICK CREEK FIRE		Branch:		Division/Group		
2. Operational Period		II-GREEN RIDGE		K		
DAY						
Date/Time From: 07/22/2021 0600	THU	Date/Time To: 07/22/2021 2000	THU			
4. Operations Personnel						
BRANCH DIRECTOR CODY ROHRBACH		DIVISION/GROUP SUPERVISOR TODD PEDERSON JENNY MARTIN (T)				
BRANCH SAFETY OFFICER LAURA LIVINGSTON, JEN RABUCK SCOTT SMITH SMITH (T)		AIR OPERATIONS BRANCH DIRECTOR		ADAM KAHLER (T)		
5. Resources Assigned this Period						
Strike Team / Task Force / Resource Designator	LWD	Leader	Number Persons	Drop Off PT./Time	Pick Up PT./Time	
O-142 TFLD	08/03	LARRY RIEKEN	1	TUCANNON/0600	TUCANNON/2000	
C-16 HC1 CHENA GR	07/31	IRIS SAGER	21	TUCANNON/0600	TUCANNON/2000	
C-4 HC2I OWF CLE ELUM GR	07/23	JOSEPH LANDBURG	21	TUCANNON/0600	TUCANNON/2000	
C-4 HC2 J FRANCO DG	07/28	OCTAVIO QUEVEDO	20	TUCANNON/0600	TUCANNON/2000	
C-2 HC2 ROCHA GR	07/22	ANDY CRUZ	20	TUCANNON/0600	TUCANNON/2000	
C-5 HC2 R & R GR	07/23	CHRIS ROCHA	20	TUCANNON/0600	TUCANNON/2000	
C-6 HC2 ROCHA GR	07/23	ANDY CRUZ <i>Federico Rocha</i>	20	TUCANNON/0600	TUCANNON/2000	
C-7 HC2 MOSQUEDA GR	07/22	SAUL EQUIHA	20	TUCANNON/0600	TUCANNON/2000	
E-56 WTS2 WHITEWATER GR	07/31	TOM WHITE	1	TUCANNON/0600	TUCANNON/2000	
E-57 CHIP BIG BARK GR	07/28	CHESTER FULBRIGHT	3	TUCANNON/0600	TUCANNON/2000	
E-58 CHIP SAYLOR GR	07/30	JOSH FARMER	3	TUCANNON/0600	TUCANNON/2000	
O-117 FMOD LL MEADOW GR	08/01	RICK WARD	2	TUCANNON/0600	TUCANNON/2000	
O-118 FMOD GR	08/02	BRANDON WILKE	1	TUCANNON/0600	TUCANNON/2000	
O-20 FOBS	07/24	JAMIE TYSON	1	TUCANNON/0600	TUCANNON/2000	
6. Division/Group Communication Summary						
Function	Channel	RX Frequency N/W	RX Tone/NAC	TX Frequency N/W	TX Tone/NAC	Mode
COMMAND	1	170.0000N	151.4	166.6750N	151.4	A
TACTICAL	6	166.7750N	151.4	166.7750N	151.4	A
AIR TO GROUND	14	168.2750N		168.2750N		A
AIR TO GROUND	15	168.5250N		168.5250N		A
AIR GUARD	16	168.6250N		168.6250N		A
9. Prepared By (Resource Unit Leader)		Approved By (Planning Section Chief)		Date	Time	
ANGIE SIMPSON		MIKE BURNETT <i>M. Burnett</i>		07/21/2021	2200	

Division/Group Assignment List (ICS 204 WF)
Controlled Unclassified Information//Basic

1. Incident Name		3.				
LICK CREEK FIRE		Branch:		Division/Group		
2. Operational Period: DAY		II-GREEN RIDGE		K		
Date/Time From: 07/22/2021 0600 THU		Date/Time To: 07/22/2021 2000 THU				
4. Operations/Personnel						
BRANCH DIRECTOR CODY ROHRBACH		DIVISION/GROUP SUPERVISOR TODD PEDERSON JENNY MARTIN (T)				
BRANCH SAFETY OFFICER LAURA LIVINGSTON, JEN RABUCK SCOTT SMITH SMITH (T)		AIR OPERATIONS BRANCH DIRECTOR		ADAM KAHLER (T)		
5. Resources Assigned this Period						
Strike Team / Task Force / Resource Designator		LWD	Leader	Number Persons	Drop Off PT./Time	Pick Up PT./Time
O-24 SOFR		07/22	RYAN GRANT	1	TUCANNON/0600	TUCANNON/2000
E-61 AMBULANCE 4 DG		07/26	DAY / DULIN	2	TUCANNON/0600	TUCANNON/2000
E-90 AMBULANCE 2 GR		08/01	RICE / POMPEO	2	TUCANNON/0600	TUCANNON/2000
O-36 MEDIC 7 EMPF		07/24	STEVE KEFFER	1	TUCANNON/0600	TUCANNON/2000
O-56 MEDIC 10 EMPF		07/25	ELIAS SOTO	1	TUCANNON/0600	TUCANNON/2000
O-30 MEDIC 25 EMPF GR		07/27	TRAVIS DOGGETT	1	TUCANNON/0600	TUCANNON/2000
E-21 REMS 1 GR		07/26	DALE HOOVER	4	TUCANNON/0600	TUCANNON/2000
O-54 REMS 20		07/25	RON PEARSALL	4	TUCANNON/0600	TUCANNON/2000
6. Control Operations/Work Assignments:						
Keep fire east of Meadow Creek. Finalize any additional road prep along the 4713. Evaluate handline construction from DP263 along meadow creek, south of the fire's edge. Complete brushing the east side of 4173 rd. to DP263. Scout hand trail options to Rattlesnake Ridge fire scar in coordination with DIV M. Construct hose lay from H33 to DP261.						
7. Special Instructions:						
Watch for developing cells, don't overextend! Be purposeful in felling operations. Be mindful of aerial hazards, particularly in old fire scars and decadent sprue/fir stands. Ryan Grant SOFR will be covering safety for Divisions K and M and check in/out with DIVS.						
8. Division/Group Communication Summary						
Function	Channel	RX Frequency N/W	RX Tone/NAC	TX Frequency N/W	TX Tone/NAC	Mode
COMMAND	1	170.0000N	151.4	166.6750N	151.4	A
TACTICAL	6	166.7750N	151.4	166.7750N	151.4	A
AIR TO GROUND	14	168.2750N		168.2750N		A
AIR TO GROUND	15	168.5250N		168.5250N		A
AIR GUARD	16	168.6250N		168.6250N		A
9. Prepared By (Resource Unit Leader)		Approved By (Planning Section Chief)		Date		Time
ANGIE SIMPSON		MIKE BURNETT 		07/21/2021		2200

Division/Group Assignment List (ICS 204 WF)
Controlled Unclassified Information//Basic

1. Incident Name		3				
LICK CREEK FIRE		Branch:		Division/Group		
2. Operational Period: DAY		II-GREEN RIDGE		M		
Date/Time From: 07/22/2021 0600	THU	Date/Time To: 07/22/2021 2000	THU			
4. Operations Personnel						
BRANCH DIRECTOR CODY ROHRBACH		DIVISION/GROUP SUPERVISOR LUIS GOMEZ				
SAFETY OFFICER LAURA LIVINGSTON, JEN RABUCK SCOTT SMITH (T)		AIR OPERATIONS BRANCH DIRECTOR		ADAM KAHLER (T)		
5. Resources Assigned this Period						
Strike Team / Task Force / Resource Designator	LWD	Leader	Number Persons	Drop Off PT./Time	Pick Up PT./Time	
O-23 TFLD GR	07/25	TODD BREININGER	1	TUCANNON/0600	TUCANNON/2000	
O-161 TFLD	08/04	CHRIS WHITE	1	TUCANNON/0600	TUCANNON/2000	
O-106 WFM2 METOLIUS GR	07/24	RYAN GREGG	10	TUCANNON/0600	TUCANNON/2000	
C-22 HC2 MOSQUEDA GR	08/04	GONZALO ROSAS	20	TUCANNON/0600	TUCANNON/2000	
E-56 WTS2 WHITEWATER GR	07/31	TOM WHITE	1	TUCANNON/0600	TUCANNON/2000	
E-4 DOZ2 OVERPECK GR	07/22	JOHN OVERPECK	1	TUCANNON/0600	TUCANNON/2000	
E-82 SKD1 MCCLELLAN GR	07/27	LEVI MCCLELLAN	2	TUCANNON/0600	TUCANNON/2000	
E-83 SKD1 WYEAST GR	07/30	RUSTY BRIGGS	2	TUCANNON/0600	TUCANNON/2000	
E-69 MAST BRUCE YOUNG GR	07/30	WILLY GENTRY	2	TUCANNON/0600	TUCANNON/2000	
E-64 FEL1 WYEAST GR	07/30	ZACH SANDOZ	1	TUCANNON/0600	TUCANNON/2000	
E-80 FEL1 MCCLELLAN GR	07/27	RYAN MCCLELLAN	2	TUCANNON/0600	TUCANNON/2000	
E-59 CHIP BIG BARK GR	07/30	BRIAN FROMM	3	TUCANNON/0600	TUCANNON/2000	
E-60 CHIP BIG BARK GR	07/30	EATHAN PALMER	3	TUCANNON/0600	TUCANNON/2000	
E-62 CHIP BIG BARK GR	07/30	ISAIAH CONLEY	3	TUCANNON/0600	TUCANNON/2000	
8. Division/Group Communication Summary						
Function	Channel	RX Frequency N/W	RX Tone/NAC	TX Frequency N/W	TX Tone/NAC	Mode
COMMAND	1	170.0000N	151.4	166.6750N	151.4	A
TACTICAL	4	168.6000N	151.4	168.6000N	151.4	A
AIR TO GROUND	14	168.2750N		168.2750N		A
AIR TO GROUND	15	168.5250N		168.5250N		A
AIR GUARD	16	168.6250N		168.6250N		A
9. Prepared By (Resource Unit Leader)		Approved By (Planning Section Chief)		Date	Time	
ANGIE SIMPSON		MIKE BURNETT 		07/21/2021	2200	

Division/Group Assignment List (ICS 204 WF)

Controlled Unclassified Information//Basic

1. Incident Name:		2. Operational Period:		Branch:		Division/Group	
LICK CREEK FIRE		DAY				GR STRUCTURE TASK FORCE	
Date/Time From: 07/22/2021 0600	THU	Date/Time To: 07/22/2021 2000	THU				
4. Operations Personnel							
BRANCH DIRECTOR		CODY ROHRBACH		TASK FORCE LEADER		ZACH CULVER	
SAFETY OFFICER		LAURA LIVINGSTON, JEN RABUCK SCOTT SMITH (T)		AIR OPERATIONS BRANCH DIRECTOR		ADAM KAHLER (T)	
5. Resources Assigned this Period							
Strike Team / Task Force / Resource Designator		LWD	Leader	Number Persons	Drop Off PT./Time	Pick Up PT./Time	
E-85 ENG4 CHEWACK		07/28	JAKE STARK	3	TUCANNON/0600	TUCANNON/2000	
E-92 ENG3 CONCHO		08/01	TODD REXROAT	4	TUCANNON/0600	TUCANNON/2000	
E-93 ENG3 TAYLOR		08/01	SAM HATFIELD	4	TUCANNON/0600	TUCANNON/2000	
O-14 SOFR		07/24	KELLY JENSEN	1	TUCANNON/0600	TUCANNON/2000	
O-47 MEDIC15 EMTF		07/25	FORREST DEAK	1	TUCANNON/0600	TUCANNON/2000	
6. Control Operations/Work Assignments:							
Complete structure assessments north of the Green Ridge fire and structures at the intersection of Skyline and Patrick Grade. Utilize Survey 123.							
7. Special Instructions:							
8. Division/Group Communication Summary							
Function	Channel	RX Frequency N/W	RX Tone/NAC	TX Frequency N/W	TX Tone/NAC	Mode	
COMMAND	1	170.0000N	151.4	166.6750N	151.4	A	
FACTICAL	7	168.2500N	151.4	168.2500N	151.4	A	
AIR TO GROUND	14	168.2750N		168.2750N		A	
AIR TO GROUND	15	168.5250N		168.5250N		A	
AIR TO GROUND	13	167.6250N		167.6250N		A	
9. Prepared By (Resource Unit Leader)		Approved By (Planning Section Chief)			Date	Time	
ANGIE SIMPSON		MIKE BURNETT <i>M. Burnett</i>			07/21/2021	2200	

AIR OPERATIONS SUMMARY 220	Prepared By: Adam Kahler	Prepared: 07/21/2021	Prepared Time: 1900 hrs.
1. INCIDENT NAME: LICK CREEK-GREEN RIDGE	2. OPERATIONAL PERIOD 07/22/2021	START TIME: 0730	SUNRISE: 0615
		END TIME: 2130	SUNSET: 2033

3. REMARKS (Safety Notes, Hazards, Air Operations Special Equipment, etc.).

Leader's Intent for Aviation

TASK:
PROVIDE AVIATION SUPPORT TO RESOURCES WITH WATER/RETARDANT DROPS, PASSENGER, CARGO AND RECONNAISSANCE FLIGHTS FOR OPERATIONS PERSONNEL WHILE ENSURING SAFE AVIATION OPERATIONS.

PURPOSE:
KEEP FIRE FROM PROGRESSING TOWARDS IDENTIFIED VALUES (I.E. HOMES, PRIVATE PROPERTY, CULTURAL SITES)

END STATE:
PROVIDE A SECURE FIRE PERIMETER TO PROTECT AND MINIMIZE THREATS TO PRIVATE LAND AND COMMUNITIES WHILE MINIMIZING UNNECESSARY EXPOSURE TO FIREFIGHTERS, PILOTS AND THE PUBLIC.

*** Monitor adverse weather, have a plan in place if aircraft cannot fly ***

- 4. MEDICAL RESPONSE AIRCRAFT:**
- 1) Lifeflight: Lewiston/Pullman - Bell 407 (NVG)
 - 2) Shorthaul: McCall - AS350B3
- * Follow Medical Plan ICS-206 *

5. TFR:

Lick Creek 1/2359
119.5250

Elbow Creek 1/1754
134.575

Helibase:
Walla Walla Regional Airport (ALW)
N46°05.552 x W118°17.045

6. PERSONNEL	NAME	PHONE #	7. FREQUENCIES	AM	FM	8. FIXED-WING Avail/ Type/ Make-Model/ N#/ Base
AOBdt	Adam Kahler	541-419-5369	A/A Primary TFR	119.5250		ATGS Platforms: AA N400DS, Denis Fogel (LWS) AA N777PN, Mike Stout (ALW)
ASGSt	Kyle Johnson	541-280-1320	A/A Secondary	123.7000		
ATGS (0DS)	Dennis Fogel	208-993-0211	A/G Branch 1 Primary		169.2000	
ATGS (7PN)	Mike Stout	208-304-4237	A/G Branch 1 Secondary		167.0750	
HEBM Walla Walla	Jason Horstman	541-216-3793	A/G Branch 2 Primary		168.2750	
HEBMt Walla Walla	Jake Hardt	509-690-3361	A/G Branch 2 Secondary		168.5250	
Mobile Retardant Base	Gavin Burnett	509-699-1678	AIRGUARD		168.6250 RX/TX 110.9	
Blue Mountain Disp.	Aircraft Desk	541-963-7171	VMED 28		155.3400	Send daily costs to 2021.lick.finance@firenet.gov

9. HELICOPTERS (Use Additional Sheets as Necessary)

FAA N#	TY	MAKE/ MODEL	BASE	START	AVAIL	REMARKS	FAA N#	TY	MAKE/ MODEL	BASE	START	AVAIL	REMARKS
187CH	1	Verfol CH-46	ALW	0830	0900	Bucket	16920	2	Bell 212	ALW	0830	0900	
12CK	1	Sikorsky SH-3H	ALW	0830	0900	Bucket	359EV	3	AS-350B3	ALW	0830	0900	Recon, Bucket, PAX, Cargo
625CK	1	S-61N	ALW	0830	0900	Bucket	684H	3	Bell 407	ALW	0830	0900	Recon, Bucket, PSD, PAX, Cargo
604CK	1	UH-60	ALW	0830	0900	Bucket							

10. TASK/ MISSION/ ASSIGNMENT (Type/ function includes: Air Tactical, Retardant, Recon, Personnel Transport, Bucket Operations, SAR, etc.)		FLY FROM	FLY TO
TYPE/FUNCTION	PRIORITY	MISSION START	
ATGS		0900	Fire
Water Drops		0900	Fire
Recon		0900	Fire
Mapping		0800	Fire
PSD		0800	Fire
Initial Attack		0800	Fire
Mobile Retardant Base		0800	Fire

NAME OF PERSONNEL OR CARGO (if applicable) or instructions for tactical aircraft	Equipment/Resources
AOBD will order ATGS through Dispatch.	S-124 Mobil Retardant Base – Green Ridge Fire @ Ski Area
As needed and approved by OPS, order through ATGS or Communications	E-81 T-2 Tender Mobile Retardant – Green Ridge Fire @ Ski Area
Fire reconnaissance as requested	E-82 T-2 Tender Mobile Retardant – Green Ridge Fire @ Ski Area
As needed and approved by AOBD, order through ATGS or Communications	E-49 T-2 Tender Mobile Retardant – Green Ridge Fire @ Ski Area
As needed and approved by OPS, pre-planning needed	E-41 T-2 Tender Mobile Retardant – Green Ridge Fire @ Ski Area
Support Initial Attack inside as requested.	E-20 Helibase Trailer
Support Line Operations	S-152 Walla Walla LUA
	S# Blue Ridge LUA

Flights above ground level	Wind Restrictions	
	Type 1 Helicopters <50kts / Gusts: N/A	Type 2 Helicopters <50kts / Gusts: N/A
More than 500' AGL	<40kts / Max Gust Spread: 15kts	<30kts / Max Gust Spread: 15kts
Less than 500' AGL	<40 kts / Max Gust Spread: 15kts	<30kts / Max Gust Spread: 15kts

Approved by: *Isl Adam J. Kallen, AOBDt*

INCIDENT RADIO COMMUNICATIONS PLAN (ICS 205)

Controlled Unclassified Information//Basic


Incident Name	2. Date/Time Prepared:	Operational Period:	DAY
BRANCH I - LICK CREEK FIRE	Date: 07/21/2021 Time: 1358	Date/Time From: 07/22/2021 0600	THU
		Date/Time To: 07/22/2021 2000	THU

4. Basic Radio Channel Use:

Zone Group	Ch #	Function	Channel Name/Trunked Radio System Talkgroup	Assignment	RX Freq	RX Tone/NAC	TX Freq	TX Tone/NAC	Mode (A, D, or M)	Remarks
LICK CREEK	1	COMMAND	CMD 1	COMMAND	170.4250N	131.8	168.0750N	131.8	A	Removed from Service. Unavailable for use.
LICK CREEK	2	COMMAND	CMD 2	COMMAND	170.4125N	131.8	165.9625N	131.8	A	LOCATED ON PINKHAM BUTTE LINKED TO CMD 3,4 & 11
LICK CREEK	3	COMMAND	CMD 3	COMMAND	170.0250N	131.8	165.4500N	131.8	A	CLEARWATER LOOKOUT LINKED TO CMD 2,4 & 11.
LICK CREEK	4	COMMAND	CMD 4	COMMAND	173.0375N	131.8	167.3250N	131.8	A	LOCATED NEAR WENATCHEE GS LINKED TO CMD,2,3 & 11
LICK CREEK	5	TACTICAL	TAC 5	DIV TAW	168.0500N	131.8	168.0500N	131.8	A	
LICK CREEK	6	TACTICAL	TAC 6	UNASSIGNED	168.6000N	131.8	168.6000N	131.8	A	
LICK CREEK	7	TACTICAL	TAC 7	DIV D/H	166.7250N	131.8	166.7250N	131.8	A	
LICK CREEK	8	TACTICAL	TAC 8	UNASSIGNED	166.7750N	131.8	166.7750N	131.8	A	
LICK CREEK	9	TACTICAL	TAC 9	UNASSIGNED	168.2500N	131.8	168.2500N	131.8	A	
LICK CREEK	10	TACTICAL	TAC 10	UNASSIGNED	168.2000N	131.8	168.2000N	131.8	A	
LICK CREEK	11	COMMAND	CMD 11	COMMAND	172.5500N	131.8	169.5500N	131.8	A	5 MILES SW OF ANATONE LINKED TO CMD 2,3 & 4
LICK CREEK	12	COMMAND	COTTWD	LOCAL RPTR	173.7750N	131.8	164.8250N	127.3	A	LOCATED 18 M SE OF POMEROY
LICK CREEK	13	AIR TO GROUND	V MED28	MED A/G	155.3400N		155.3400N		A	USE WITH AIR AMBULANCE
LICK CREEK	14	AIR TO GROUND	A/G PRI	A/G	169.2000N		169.2000N		A	
LICK CREEK	15	AIR TO GROUND	A/G SEC	A/G	167.0750N		167.0750N		A	
LICK CREEK	16	AIR GUARD	AIRGUARD	AIR GUARD	168.6250N		168.6250N	110.9	A	Emergency Aircraft Contact

5. Special Instructions:

6. Prepared By (Communications Unit Leader) Name: JEFF KEENER

Signature: 

ICS 205 IAP Page Date/Time: 07/21/2021 1358

INCIDENT RADIO COMMUNICATIONS PLAN (ICS 205)


Controlled Unclassified Information//Basic

1. Incident Name: BRANCH II - GREEN RIDGE	2. Date/Time Prepared: Date: 07/21/2021 Time: 2100	3. Operational Period: Date/Time From: 07/22/2021 0600 Date/Time To: 07/22/2021 2000	DAY: THU THU
---	---	---	------------------------

4. Basic Radio Channel Use:

Zone Group	Ch #	Function	Channel Name/Trunked Radio System Talkgroup	Assignment	RX Freq	RX Tone/NAC	TX Freq	TX Tone/NAC	Mode (A, D, or M)	Remarks
GREENRI DGE	1	COMMAND	CMD 1	COMMAND	170.0000N	151.4	166.6750N	151.4	A	LITTLE TURKEY TAIL LINKED TO CMD 2
GREENRI DGE	2	COMMAND	CMD 2	COMMAND	170.6875N	151.4	166.5750N	151.4	A	TALLOW FLAT LINKED TO CMD 1
GREENRI DGE	3	TACTICAL	TAC 3	DIV G	168.0500N	151.4	168.0500N	151.4	A	
GREENRI DGE	4	TACTICAL	TAC 4	DIV M	168.6000N	151.4	168.6000N	151.4	A	
GREENRI DGE	5	TACTICAL	TAC 5	ROADS	166.7250N	151.4	166.7250N	151.4	A	Use on 4620 road. Announce when traveling.
GREENRI DGE	6	TACTICAL	TAC 6	DIV K	166.7750N	151.4	166.7750N	151.4	A	
GREENRI DGE	7	TACTICAL	TAC 7	DIV P/S & STRUCTURE	168.2500N	151.4	168.2500N	151.4	A	
GREENRI DGE	8	TACTICAL	TAC 8	DIV A	168.2000N	151.4	168.2000N	151.4	A	
GREENRI DGE	9	COMMAND	TALLOW FLAT	UMF CONTACT	173.7750N	131.8	164.8250N	166.7	A	BACKUP COMMAND
GREENRI DGE	10	COMMAND	OREGON BUTTE	UMF CONTACT	173.7750N	131.8	164.8250N	167.9	A	BACKUP COMMAND
GREENRI DGE	11	TACTICAL	UMF TAC		168.2375N	131.8	168.2375N	131.8	A	
GREENRI DGE	12	AIR TO GROUND	V MED 28	MEDICAL A/G	155.3400N		155.3400N		A	A/G USE WITH AIR AMBULANCE
GREENRI DGE	13	AIR TO GROUND	A/G 44		167.6250N		167.6250N		A	
GREENRI DGE	14	AIR TO GROUND	A/G PRIMARY		168.2750N		168.2750N		A	
GREENRI DGE	15	AIR TO GROUND	A/G SECONDARY		168.5250N		168.5250N		A	
GREENRI DGE	16	AIR GUARD	AIR GUARD		168.6250N		168.6250N		A	

5. Special Instructions:

6. Prepared By (Communications Unit Leader) Name: JEFF KEENER Signature: 

ICS 205 IAP Page Date/Time: 07/21/2021 2100

Controlled Unclassified Information//Basic

FINAL

INCIDENT RADIO COMMUNICATIONS PLAN (ICS 205)

Controlled Unclassified Information//Basic

1. Incident Name:	LICK CREEK INITIAL ATTACK	2. Date/Time Prepared:	Date: 07/21/2021 Time: 2:00
3. Operational Period:	DAY	Date/Time From:	07/22/2021 0600
		Date/Time To:	07/22/2021 2000

4. Basic Radio Channel Use:															
Zone Group	Ch #	Function	Channel Name/Trunked Radio System Talkgroup	Assignment	RX Freq	RX Tone/NAC	TX Freq	TX Tone/NAC	Mode (A, D, or M)	Remarks					
IA	1	COMMAND	ST ASOTIN	LOCAL RPTR	159.4200N	D365	151.2950N	D365	A	6 MILES W OF ANATONE					
IA	2	COMMAND	COTTNWD	LOCAL RPTR	173.7750N	131.8	164.8250N	127.3	A	18 MILES SE OF POMEROY					
IA	3	COMMAND	SADDLE	LOCAL RPTR	173.7750N	131.8	164.8250N	146.2	A	29 MILES SE OF POMEROY					
IA	4	COMMAND	OREGON	LOCAL RPTR	173.7750N	131.8	164.8250N	167.9	A	25 MILES S OF POMEROY					
IA	5	COMMAND	DIAMOND	LOCAL RPTR	173.7750N	131.8	164.8250N	151.4	A						
IA	6	TACTICAL	DNR COM	TACTICAL	151.4150N	103.5	151.4150N	103.5	A						
IA	7	TACTICAL	DNR TAC1	TACTICAL	151.3100N	103.5	151.3100N	103.5	A						
IA	8	TACTICAL	DNR TAC2	TACTICAL	151.3400N	103.5	151.3400N	103.5	A						
IA	9	TACTICAL	DNR TAC3	TACTICAL	151.3500N	103.5	151.3500N	103.5	A						
IA	10	TACTICAL	REDNET	TACTICAL	153.8300N		153.8300N		A						
IA	11	TACTICAL	UMF-TAC	TACTICAL	168.2375N	131.8	168.2375N	131.8	A						
IA	12	AIR TO GROUND	DNR A/G 1	LOCAL A/G	159.2700N	103.5	159.2700N	103.5	A						
IA	13	AIR TO GROUND	A/G 9	LOCAL A/G	166.9125N		166.9125N		A						
IA	14	AIR TO GROUND	A/G 44	LOCAL A/G	167.6250N		167.6250N		A						
IA	15	AIR TO GROUND	VMED28	MEDICAL A/G	155.3400N		155.3400N		A						
IA	16	AIR GUARD	AIR GUARD	AIR GUARD	168.6250N		168.6250N		A	Emergency Aircraft Contact					

5. Special Instructions:

6. Prepared By (Communications Unit Leader)	Name: JEFF KEENER
Signature:	
Date/Time: 07/21/2021 2100	

Lick Creek-Green Ridge Fire Safety Message:

"A minute focused on safety can last a lifetime..."

Operations: July 22, 2021

DO Count Your Chickens!

There's a lot going on with management on the Fire! Two branches separated by long distances with each Camp each having unique communications abilities. Some things to consider:



- The Devil is in the Details – pay attention to meeting locations, geographic references, and directions for where you need to be, when you need to arrive, and to whom you report.
- Never ASSUME anything! Think things through from start to finish and make sure you have the needed supplies, the expectation, phone numbers and names and timelines that will support your success.
- Stay engaged! Don't "tune out" or count on others to remember details when information is being passed – you never know what may be relevant to you for a future new task.
- Never take for granted that others have you covered! Plan and prep for full performance. Step up and speak up to help with a solution and solid plan, rather than waiting for others to think of all the details needed for team success!
- Redundancy! Think PACE (Primary, Alternate, Contingency, Emergency) Planning for accountability: How will resources be tracked? Who will make notifications at certain times? When? How long should it take people to move from one area to another? How will communication happen? When? Is everyone off the line? Has everyone made it to the correct sleeping area? Has the loop been closed with overhead for accountability? Can you repeat the plan back to you can confirm you have full understanding?
- Finally: Show integrity and make good choices: Represent the fire community well, focus on the work we are here to do, and remain fit for continued excellent duty!



Accountability Facts

- Animals with many offspring (insects, frogs, etc.) have no need to count - they expect a large mortality rate...
- Animals with smaller litters (1-12) spend considerable time keeping track of offspring to insure survival.
- Studies of fish show they choose schools that are larger & therefore safer... sticking together is best!
- In a 2005 study at the University of Bristol, chickens were able to out-perform toddlers in math tests....

1*

Omnis Ceda Domus

Make it a Safe Day, from your Safety Team:

Laura Livingston, Jen Rabuck, Scott Smith, Russ Long,
Ryan Grant, Phil Perkins, Kelly Jensen & Tim Benedict

Logistics

ICP

Supply 0530 to 2200
Ordering 0600 to 2200

Food

Kitchen coffee 0500-0900 (no self-serve)
Breakfast 0530 – 0900
Lunches at reefer near supply 0530 to 2100
Dinner 1730 – 2130

Showers

0500 – 1200
1400- 2200

Laundry Service

Drop off and pick up (north of supply) 0600-2100

Ground Support

0600 to 2200

Fuel

0530 to 0830
1700 to 2100 Will accept a credit card.

Weed Wash

0600-2100

Medical

Office 0530 – 2200 Nighttime contact Communication

Communications

24 hours

Green Ridge Fuel

7/22 Morning – Tucannon 7/22 Evening – Midway
7/23 Morning – Midway 7/23 Evening – Tucannon

Rotations continues with an evening and next morning at alternating spike camps.

CHECK-IN PROCESS - ALL RESOURCES

3 Steps to a Successful Check-in

1. SCAN THE FOLLOWING QR CODE.



For GACC, select Northwest. Then select the incident that is on your resource order, either OR-UMF-000658 Lick Creek or OR-UMF000659 Green Ridge. Complete and submit the rest of the check-in form.

2. EMAIL RESOURCE ORDER, RED CARDS & MANIFEST (IF APPLICABLE) TO:

2021.lick.checkin@firenet.gov



If you have check-in questions, contact the Check-In Recorder at 971-713-0379.

3. TO COMPLETE CHECK-IN WITH FINANCE, SEE DOCUMENTS NEEDED TO SEND TO FINANCE ON THE NEXT PAGE.



Thank You from PNW Team 3!!!

Lick Creek / Green Ridge Virtual Timekeeping Finance Message



Fire Name: Lick Creek	Fire Name: Dry Gulch	Fire Name: Green Ridge
Fire Number: OR-UMF-000658	Fire Number: WA-SES-020655	Fire Number: OR-UMF-000659
Accounting Code: P6N47M (0614) 221 – LAJ	Accounting Code: PNN45S (1522) 221 – LAG	Accounting Code: P6N5AV (0614) 221 – LSL
Email: 2021.lick.finance@firenet.gov		2021.greenridge.finance@firenet.gov
Finance Phone #'s: (971) 245-0248 or (971) 727-7461		

Finance Documents Needed upon "Check In" (If Not Already Submitted):

Please email these documents or scan the QR Code below, attach & submit.			
Agency Equipment/ Crews:	Overhead:	Contract Equipment/ Contract Crews:	Cooperator:
<ul style="list-style-type: none"> • Manifest - showing employment type (GS or WG) or AD rates if applicable 	<ul style="list-style-type: none"> • AD/Casual Hire Form • If regular Agency please ensure "GS" or "WG" is written on your first CTR 	<ul style="list-style-type: none"> • Agreement • Manifest • Resource Order • Inspections 	<ul style="list-style-type: none"> • Cooperative Agreement • Resource Order

Please submit your CTR/Shift Tickets using the QR code or email address below:

Don't Forget to put your RO # on your CTR/Shift Ticket – Thank You

Lick Creek/Dry Gulch Finance Email: 2021.lick.finance@firenet.gov	Green Ridge Finance Email: 2021.greenridge.finance@firenet.gov
	
Include the Word "Time" in the Subject Line of the Email	

Need a fillable Shift Ticket or CTR? Email us and ask for one!

LICK CREEK DEMOB INSTRUCTIONS

Demob steps for all resources (must be done in order):

1. All line resources must complete a weed wash. While at weed wash see the mechanic to check out with Ground Support.
2. Turn in radios to the **Communications Unit**. Turn in checked out items to the **Supply Unit**.
3. Call **Demob Unit @ 971-245-0255** and provide travel information.
4. **Stage at the front entrance to the school**. **Finance** will call you to arrange completion of financial documents. After you are done you may start your travel.

GREEN RIDGE DEMOB INSTRUCTIONS

Demob steps for resources driving west:

1. Proceed to **Dayton High School**, 614 S. 3rd Street, Dayton, WA.
2. Contact the Base Camp Manager, Mechanic, or Finance to return radios and supplies.
3. Close out your **finance** paperwork at the Dayton High School.
4. **Call Demob Unit @ 971-245-0255**.

Demob steps for resource driving east:

1. Proceed to the **Lick Creek ICP** at Lincoln Middle School, 1945 4th Ave., Clarkston, WA.
2. Turn in radios to the **Communications Unit**. Turn in checked out items to the **Supply Unit**.
3. Call **Demob Unit @ 971-245-0255** and provide travel information.
4. **Stage at the front entrance to the school**. **Finance** will call you to arrange completion of financial documents. After you are done you may start your travel.

7/22/2021

Lick Creek Fire Tentative Demob List

CREWS

C-2 0700 (HC2) BLM SRV #12

EQUIPMENT

E-1 0730 (DOZ4) EATON TRUE GRIT RANCH
E-5 0845 (ENG6) HEK JONES
E-6 0815 (ENG6) LONE WOLF WILDFIRE
E-7 0745 (ENG6) BIG STATE WILDFIRE
E-8 0900 (ENG6) J&J CONTRACTING
E-9 0830 (ENG6) COHO FORESTRY
E-10 0915 (ENG6) COHO FORESTRY
E-11 0715 (ENG6) AQUAFORCE
E-12 0800 (ENG6) RATTLESNAKE RIDGE FIRE
E-23 0700 (PU) BIG STATE WILDFIRE

OVERHEAD

O-37 0715 (EMPF) FRY, KATHRYN

Green Ridge Fire Tentative Demob List

EQUIPMENT

E-79 0930 (FEL10) BRUCE YOUNG LOGGING
E-85 0945 (DOZ3) BRUCE YOUNG LOGGING
E-86 1000 (DOZ2) JAY GREENWOOD
E-98 1030 (FEL1) NASH CONTRACTING
E-99 1045 (FEL1) NASH CONTRACTING
E-103 1100 (SKD1) NASH CONTRACTING

Dry Gulch Fire Tentative Demob List

CREWS

C-6 0730 (HC2) WYEAST WILDLANDS

EQUIPMENT

E-6 1015 (WTS2) MINAM RIVER CONTRACTORS

7/23/2021

Lick Creek Fire Tentative Demob List

CREWS

C-12 (HC2I) GRAYBACK FORESTRY

EQUIPMENT

E-2 (WTS2) WTS2 SMALL & FAMILY
E-13 (ENG6) CONTRACT WATER WAGONS
E-18 (GWT2) RAHN SANITARY SERVICE
E-26 (PU) VERNON WHITE
E-40 (WTS2) HEK JONES

OVERHEAD

O-15 (SOF2) PHIL PERKINS
O-24 (SOFR) RYAN GRANT

7/23/2021 (Continued)
Green Ridge Fire Tentative Demob List

CREWS

C-2 (HC2) ROCHA REFORESTATION
 C-3 (HC2I) NW - OR-MAF #1
 C-5 (HC2) R & R CONTRACTING
 C-7 (HC2) MOSQUEDA REFORESTATION

EQUIPMENT

E-3 (WTT2) OVERPECK LOGGING
 E-4 (DOZ2) OVERPECK LOGGING
 E-6 (ENG6) FLASHBACK
 E-7 (ENG6) FLASHBACK
 E-9 (ENG6) WILSON FARM
 E-10 (ENG4) FLASHBACK
 E-44 (AMBU) FIRELINE MEDICS

OVERHEAD

O-1 (FMOD) EYE OF THE EAGLE
 O-19 (EMTB) ROBERT ALLBEE
 O-26.23 (SOF2) ZACHARY FREIWALD

Dry Gulch Fire Tentative Demob List

OVERHEAD

O-36 (AREP) ZACHARY DAVIS


PHONE LIST

Incident Commander	Randy Johnson	509-481-8970
Public Information		509-780-6238
Liaison	Bob Bell	530-604-6064
Health Liaison	Bill Gonzales	206-718-0358
Human Resources	Mary Rourke	509-207-9345
Operations	Hans Redinger OSC1	425-290-2345
Air Operations	Adam Kahler AOBD(T)	541-419-5369
Walla Walla Helibase	Jake Hardt HEBM(T)	509-690-3361
Logistic Section Chief	Kelly Jennings LSC1	509-993-9179
Communications		971-727-7965
Medical		206-498-8041
Ordering	Holly Avery	530-905-0525
Supply		541-405-6787
Planning Section		206-735-8736
Situation Unit	Chris Buhrig SITL	541-848-7927
Check-In		971-713-0379
Demob		971-245-0255
IMET	Steve Bodnar	405-203-9850
Finance Section		971-245-0248
		971-727-7461



Human Resource Message

Lick Creek-Green Ridge Fire 7/22/2021



You may be getting tired...

Looking forward to going home to see family.
Wanting familiar food and a good night sleep.
Hoping to move to a different and more exciting fire.
Maybe you are even getting tired of each other!

At this time, you have to be extra aware of your communications and relationships. You have been working together for a while and may be feeling comfortable with each other, but that does not mean you can let up on your efforts to be civil to each other.

Don't let Familiarity breed contempt!!



The biggest step you can take is the one you take when you meet the other person half way!!


HR Mary, 509 207-9345
Room 25, ICP



INCIDENT RECYCLING IS HERE



WHAT GOES IN THE BINS



- EMPTY PLASTIC WATER BOTTLES



- EMPTY PAPER LUNCH BAGS
- ALUMINUM CANS
- GLASS BOTTLES
- PLASTIC BOTTLES
- WHITE PAPER (IAP)



- FOOD
- CATERING BOXES
- UTENSILS
- PLASTIC BAGS
- PAPER TOWELS

HOW TO RECYCLE WITH US

1. Pick up a blue recycle bag at the refer, supply, or at the recycle center at base camp
2. Fill it with plastic water bottles/ cans and paper lunch bags
3. Drop off your recycle bags and trash bags near the recycle center

THANK YOU FOR EVERYTHING YOU DO!

COVID-19 Message

It's not just COVID-19

The things we do to help prevent the spread of COVID-19 also helps to reduce the risk of other illness that might cut your fire season short. Colds, flu, and general camp crud are all reduced by following the guidelines below:



- ◆ **Practice the module of one concept**
- ◆ **Wash your hands often, particularly before getting your meals**
- ◆ **Maintain a safe distance (3 or more feet) in the meal lines and shower, and places of gathering**
 - ◆ **Do an honest self-check everyday**
- ◆ **If you are not feeling well, check in with medical and wear a mask when talking/working with others.**

If you have any questions or concerns, contact the

Health Liaison 206-718-0358



Incident/Project Name		1. Operational Period				
Lick Creek Fire / Green Ridge		Date/Time July 22, 2021 0600-2000				
2. Ground Ambulance Services						
Name	Complete Address	Phone Contact	ALS (ADVANCED LIFE SUPPORT)	BLS (BASIC LIFE SUPPORT)		
Asotin County Fire District #1		Dial 9-1-1 509-758-2331		Yes		
Columbia FD #3	111 Patit Road Dayton, WA	9-1-1		Advance		
Lewiston Fire Department		Dial 9-1-1	YES			
3. Air Ambulance Services						
Name	Phone / Air to Ground	Capability				
Lifeflight - Lewiston	Call 9-1-1 1-800-232-0911	Rotor- NO HOIST CAPABILITIES				
Lifeflight - Walla Walla	9-1-1 or 1-800-232-0911	Rotor - NO HOIST CAPABILITIES				
Short Haul- McCall	541-963-7171 (BMIDC)	Short haul capable				
4. Hospitals						
Name Complete Address	GPS Datum - WGS 84 Coordinate Standard Degrees Decimal Minutes DD° MM.MMM' N - Lat DD° MM.MMM' W - Long	Travel Times AIR GRND		Phone	Helipad Yes/No	Level of Care
St. Joseph Regional 415 6 th Street Lewiston, ID	LAT: 46° 2500' N LONG: 117° 01.46 W VHF: N/A	5 min	13 min	208-799-5799	Yes Wt. Restrictions	Level III Trauma Center Level II CVA, Cardiac
Tri State Memorial 1221 Highland Ave Clarkston, WA	LAT: 46° 24.125' N LONG: 117° 03.33 W VHF: N/A	5 min	5 min	509-758-4665	Yes	Level IV Trauma Center Level II CVA, Cardiac
Dayton Memorial 1012 S. Third Street Dayton, WA	LAT: 46° 18.749 N LONG: 117° 58.17 W VHF: N/A	5 min	1 Hr	509-382-9351 (ER)	Yes	Level V
Legacy Emanuel Portland, OR	LAT: 45° 32.598' N LONG: 122° 40.260' W VHF: N/A	2.5 Hrs	5 Hrs	503-413-2200	Yes	Level I Trauma/Burn Center
<p>In the event of a medical emergency Contact the Communication Unit and utilize the Medical Incident Report (found on page 118 in the IRPG or the last page of the IAP) to provide information to communications.</p> <p>Local Medical helicopter use air to ground Channel 13 VMED 28</p> <p>Out of area short haul expect an 1 ½ hour response time</p> <p>If an emergency occurs in ICP Please contact Communications at 971-727-7965</p>						
BRANCH I -Lick Creek Division D/H	EMS Responders & Capability	Medic 2 Fry EMPF, Cusick EMTF Medic 5 Augustin EMTF Medic 9 Ticknor EMTF Ambulance 6 Caswell EMPF, Hicks EMTF RAT 1 Howell, DeRlenzo				
	Medical Emergency Channel:	Command / 911				
	ETA for Ambulance to Scene:	ALL TIMES ARE APPROXIMATE				
	Air:	5 mins				
	Ground:	15 mins				
	Approved Helispot:	H11 46° 12.16 / -177° 29.68 H71 46° 12.16 / -117° 34.55 H19 46° 09.21 / -177° 30.91 H16 46° 08.25 / -117° 30.91 H16 46° 06.98 / -177° 28.59				

BRANCH I Lick Creek Division T/W	Emergency Responders & Capability	Medic 11 Waggoner EMPF, Limberg EMTF, Medic 17 Johnsen EMTF Medic 12 Hanna EMPF, Ocampo EMTF Ambulance 5 Hill EMPF, Singhose
	Medical Emergency Channel	Command/911
	ETA for Ambulance to Scene:	ALL TIMES ARE APPROXIMATE
	Air:	10 mins.
	Ground:	15 mins.
	Approved Helispot:	H 10 46° 07.93 / -117° 24.47 H 7 46° 06.75 / -177° 20.67 H 4 46° 09.52 / -177° 18.88
Branch II Green Ridge Division A	Emergency Responders & Capability	Medic 23 with UTV , Fischer EMPF, Lahti EMTF REMS 2 Cox, Holt * Dean, Henkle (*EMPF)
	Medical Emergency Channel	Command/911
	ETA for Ambulance to Scene:	ALL TIMES ARE APPROXIMATE
	Air:	10 mins
	Ground:	15mins
	Approved Helispot:	
Branch II Green Ridge Division G	Emergency Responders & Capability	Medic 24 , Daniel Solomon EMTF, Ambulance 1 McDowell EMPF, Rogers EMTF REMS 10 Mack, Barth, Small, Wasaleski
	Medical Emergency Channel	Command/911
	ETA for Ambulance to Scene:	ALL TIMES ARE APPROXIMATE
	Air:	10 mins
	Ground:	15mins
	Approved Helispot:	
Branch II Green Ridge Division K	Emergency Responders & Capability	Medic 7 , Steve Keffer EMPF, Medic 10 Soto EMTF Medic 25 Travis Doggett EMPF, Ambulance 2 , Rice EMPF, Pompeo EMTF Ambulance 4 , Day EMPF, Dulin EMTF, REMS 1 , Tyler, Hoover, Rossvach, Chaffer* *EMPF REMS 20 Pearshall, Ruzsala, Gagnon *, Dorrough *EMPF
	Medical Emergency Channel	Command/911
	ETA for Ambulance to Scene:	ALL TIMES ARE APPROXIMATE
	Air	10 mins
	Ground	15mins
	Approved Helispot:	
Branch II Green Ridge Division M	Emergency Responders & Capability	Medic 22 Benjamin Flores EMPF Ambulance 3 Niosi EMPF, Rosenberg EMTF
	Medical Emergency Channel	Command/911
	ETA for Ambulance to Scene:	ALL TIMES ARE APPROXIMATE
	Air	10 mins
	Ground	15mins
	Approved Helispot:	
Branch II Green Ridge Division P / S	Emergency Responders & Capability	Medics 3 Daniel Chandler EMPF
	Medical Emergency Channel	Command/911
	ETA for Ambulance to Scene:	ALL TIMES ARE APPROXIMATE
	Air	10 mins
	Ground	15 mins
	Approved Helispot	
Branch II Green Ridge Structure	Emergency Responders & Capability	Medic 15 Forrest Deak EMTF
	Medical Emergency Channel	Command/911
	ETA for Ambulance to Scene:	ALL TIMES ARE APPROXIMATE
	Air	10 mins
	Ground	15 mins
	Helispot	
5. Date 7/21/2021	6. Prepared By (MEDL) Jeff Reid 	7. Reviewed By (Safety Officer) - Scott Smith 

MEDICAL PLAN (ICS 206 WF)

Controlled Unclassified Information//Basic

Incident Report

FOR A NON-EMERGENCY INCIDENT, WORK THROUGH CHAIN OF COMMAND TO REPORT AND TRANSPORT INJURED PERSONNEL AS NECESSARY.

FOR A MEDICAL EMERGENCY: IDENTIFY ON SCENE INCIDENT COMMANDER BY NAME AND POSITION AND ANNOUNCE "MEDICAL EMERGENCY" TO INITIATE RESPONSE FROM IMT COMMUNICATIONS/DISPATCH.

Ex: Sprains, strains, minor heat-related illness.

Use the following items to communicate situation to communications/dispatch.

1. CONTACT COMMUNICATIONS / DISPATCH (Verify correct frequency prior to starting report)

Ex: "Communications, Div. Alpha. Stand-by for Emergency Traffic."

2. INCIDENT STATUS: Provide incident summary (including number of patients) and command structure.

Ex: "Communications, I have a Red priority patient, unconscious, struck by a falling tree. Requesting air ambulance to Forest Road 1 at (Lat./Long.) This will be the TroutMeadow Medical, IC is TFLD Jones. EMT Smith is providing medical care."

Severity of Emergency / Transport Priority	<input type="checkbox"/> RED / PRIORITY 1 Life or limb threatening injury or illness. Evacuation need is IMMEDIATE <i>Ex: Unconscious, difficulty breathing, bleeding severely, 2° - 3° burns more than 4 palm sizes, heat stroke, disoriented.</i> <input type="checkbox"/> YELLOW / PRIORITY 2 Serious injury or illness. Evacuation may be DELAYED if necessary. <i>Ex: Significant trauma, unable to walk, 2° - 3° burns not more than 1-3 palm sizes.</i> <input type="checkbox"/> GREEN / PRIORITY 3 Minor injury or illness. Non-Emergency transport <i>Ex: Sprains, strains, minor heat-related illness.</i>	
Nature of Injury or Illness & Mechanism of Injury		Brief Summary of Injury or Illness <i>(Ex: Unconscious, Struck by Falling Tree)</i>
Transport Request		Air Ambulance / Short Haul/HoistGround Ambulance / Other
Patient Location		Descriptive Location & Lat. / Long. (WGS84)
Incident Name		Geographic Name+ "Medical"(Ex: Trout Meadow Medical)
On-Scene Incident Commander		Name of on-scene IC of Incident within an Incident (Ex: TFLD Jones)
Patient Care		Name of Care Provider(Ex: EMT Smith)

3. INITIAL PATIENT ASSESSMENT: Complete this section for each patient as applicable (start with the most severe patient)

Patient Assessment: See IRPG page 106

Treatment:

4. TRANSPORT PLAN:

Evacuation Location (if different): (Descriptive Location (drop point, intersection, etc.) or Lat. / Long.) Patient's ETA to Evacuation Location:

Helispot / Extraction Site Size and Hazards:

5. ADDITIONAL RESOURCES / EQUIPMENT NEEDS:

Example: Paramedic/EMT, Crews, Immobilization Devices, AED, Oxygen, Trauma Bag, IV/Fluid(s), Splints, Rope rescue, Wheeled litter, HAZMAT, Extraction

6. COMMUNICATIONS: Identify State Air/Ground EMS Frequencies and Hospital Contacts as applicable

Function	Channel Name/Number	Receive (RX)	Tone/NAC *	Transmit (TX)	Tone/C *
COMMAND					
AIR-TO-GRND					
TACTICAL					

7. CONTINGENCY: Considerations: If primary options fail, what actions can be implemented in conjunction with primary evacuation method? Be thinking ahead.

8. ADDITIONAL INFORMATION: Updates/Changes, etc.

REMEMBER: Confirm ETA's of resources ordered. Act according to your level of training. Be Alert. Keep Calm. Think Clearly. Act Decisively.