

Corrected



Lick Creek/Green Ridge Incident Action Plan


OR-UMF-000658 (Lick Creek)
OR-UMF-000659 (Green Ridge)
WA-SES-020655 (Dry Gulch)

July 23, 2021
Operation Period:
0600-2000

Virtual Briefing
Dial-In:
929-336-2435
Conference ID:
478-966-984



**Maps, IAP,
and Virtual
Briefing**



**Communications 24-Hour
Emergency Number:**

971-727-7965

Health Screening



ORGANIZATION ASSIGNMENT LIST	
1. Incident Name LICK CREEK / GREEN RIDGE	
2. Date Prepared July 22, 2021	3. Time Prepared 2000
4. Operational Period July 23, 2021 (0600 – 2000)	
Position	Name
5. Incident Commander and Staff	
Incident Commander	Randy Johnson
Deputy	Dan Quinones
Safety Officer	Laura Livingston / Scott Smith (t) / Jen Rabuck
Information Officer	Stan Hinatsu / Shannon O'Brien
Liaison	Robert Bell / Dan Foster
Health Liaison	Bill Gonzales
Human Resource	Mary Rourke
6. Agency Representatives	
Agency	Name
USFS AADM	Kevin Larkin
USFS AREP	Gar Abbas / Susan Piper
WA DNR	Wyatt Leighton / Tom Schoenfelder
Asotin Co. Fire Dist 1	Noel Hardin
Garfield Co. Fire Dist 1	James Cleveland
WFS	Devin McCosh
WDFW - LEO	Paul Mosman
Lead READ	Brien Park
7. Planning Section	
Chief	Mike Burnett / Nathan Jeffries
Resource Unit	Angie Simpson / John Donahue
Situation Unit	Chris Buhrig / John Hanke
Status Check-in	Christy Dahlen / Becca Wilson (t)
IMET	Steve Bodnar
Air Resource Advisor	Katy Warner
Fire Behavior Analyst	Jason McGovern
GIS Specialists	Alicia Beat / Jason Duke / Russ Slatton / Kevin Green (Virtual)
Demobilization Unit	George Steiner (t)
Documentation Unit	Joey Kosiorowski (Virtual) / Alex Turner (t)

8. Logistics Section		
Chief	Kelly Jennings / Cindy Wedekind	
Facilities	Tom Thompson	
Base Camp Manager	Cherie Plourdre (t)	
Supply Unit Leader	Dave Duron	
Info. Technology Spec	Brian Lamb	
Equipment Manager	Patrick Sinyard / Danny Matthews	
Receiving Distribution	Jared Richey	
Ordering Manager	Holly Avery	
Ground Support Unit	Dennis Spear / Jason Frye (t)	
Communications Unit	Jeff Keener / Russ McDonald	
Food Unit	Gary Edwards	
Security Manager	Regan Eivers	
Medical Unit	Jeff Reid / Steve Otoupaik	
9. Operations Section		
OPS Section Chief	James Osborne	
OPS Section Chief (Planning)	Hans Redinger / Ron Simpson (t)	
a. Branch I Lick Creek		
Branch Director	Russ Hamilton	
Division	D / H / T / W	Dan Gleason / Derek Dietz (t)
b. Branch II Green Ridge		
Branch Director	Cody Rohrbach	
Division	A	Reese Bennett / Ross Fielder (t)
Division	G	Sami Schinnell
Division	K	Todd Pederson / Jenny Martin (t)
Division	M	Luis Gomez
Division	P / S	Tommy Mentzer
Green Ridge Structure Task Force	Zach Culver	
Green Ridge Contingency Group	Unstaffed	
10. Air Operations Branch		
Branch Director	Adam Kahler (t)	
Air Tactical Group Sup.	Dennis Fogel / Mike Stout	
Air Support Group Sup.	Kyle Johnson (t)	
11. Finance Section		
Chief	Melissa Swain	
Contract Inspector	Jasin Fulwyler	
Prepared by Resource Unit Leader: John Donahue		



Lick Creek / Green Ridge Weather Forecast



FORECAST NO: 12
FORECAST FOR: Friday Day and Night Shift
SHIFT DATE: 07/23/2021
DATE AND TIME ISSUED: 07/22/2021 at 2000

NAME OF FIRE: Lick Creek/Green Ridge
UNIT: OR-UMF
SIGNED: Steve Bodnar - Incident Meteorologist
405-203-9850 (cell) / stephen.bodnar@noaa.gov

...Dry and warmer Friday and Saturday afternoons...

WEATHER DISCUSSION: Friday and Saturday will feature weak morning inversions followed by warm and very dry afternoon conditions. Generally winds will be light and terrain driven with afternoon gusts around 15 mph along the ridgetops and aligned drainages. Despite the light winds, the dry atmosphere will likely become well mixed in the afternoon promoting clean air and unstable conditions. Transport winds will be from the northwest on Friday then north/northeast Saturday with speeds generally less than 10 mph. A warming trend will continue Sunday into Monday pushing temperatures well above normal. A weak weather system will bring increasing clouds around Tuesday but very low chances for any precipitation at this time.

FRIDAY:

WEATHER: Mostly sunny. Areas of smoke.

MAXIMUM TEMPERATURE: 70-75° above 5000 feet. 82-85° valley bottoms along Turkey-Panjab creeks.

MINIMUM RELATIVE HUMIDITY: 17-24% above 5000 feet. 15-19% valley bottoms.

20-FOOT RIDGETOP WINDS:

BRANCH I and II: Northwest 6-9 mph with gusts 13-15 mph between 1200-1700 hrs.

Branch II Creeks: Upslope/up-creek: 2 to 5 mph.

CHANCE OF WETTING RAIN ($\geq 0.10''$): 0%

LIGHTNING ACTIVITY LEVEL: 1.

HAINES INDEX: 4 (Low)

INVERSIONS/STABILITY: Shallow low-level inversions in the morning then unstable in the afternoon.

TONIGHT:

WEATHER: Mostly clear. Poor humidity recoveries on the ridgetops.

MINIMUM TEMPERATURE: 58-62° above 5000 feet. 46-49° along Turkey and Panjab Creeks

MAXIMUM RELATIVE HUMIDITY: 26-32% ridgetops. 60-66% creek bottoms.

20-FOOT RIDGETOP WINDS:

BRANCH I and II: West 2 to 5 mph. Drainage winds in the lower creeks 0-3 mph.

CHANCE OF WETTING RAIN ($\geq 0.10''$): 0%

LIGHTNING ACTIVITY LEVEL: 1.

HAINES INDEX: 4 (Low)

INVERSIONS/STABILITY: Shallow low-level inversions.

SATURDAY:

WEATHER: Mostly sunny. Areas of smoke.

MAXIMUM TEMPERATURE: 74-78° above 5000 feet. 85-89° valley bottoms along Turkey-Panjab creeks.

MINIMUM RELATIVE HUMIDITY: 18-25% above 5000 feet. 15-19% valley bottoms.

20-FOOT RIDGETOP WINDS:

BRANCH I and II: East to northeast in the morning 2 to 4 mph...becoming north 3 to 5 mph.

BRANCH II Creeks: Upslope/up-creek: 3 to 7 mph.

CHANCE OF WETTING RAIN ($\geq 0.10''$): 0%

LIGHTNING ACTIVITY LEVEL: 1.

HAINES INDEX: 4 (Low)

INVERSIONS/STABILITY: Shallow low-level inversions then unstable in the afternoon.

FIRE BEHAVIOR FORECAST

FORECAST NUMBER: 14	TYPE OF FIRE: Wildland
FIRE NAME: Lick Creek-Green Ridge	OPERATIONAL PERIOD: Jul 23, 2021
DATE ISSUED: July 22, 2021	TIME ISSUED: 2000
UNITS: OR-UMF-000658/000659	SIGNED: Jason McGovern Fire Behavior Analyst (FBAN)

WEATHER SUMMARY: See detailed Fire Weather Forecast in IAP

FUELS:

Columbia Complex: 2006 burn footprint with shrubs and varying amounts of standing and fallen snags. Fire spread is driven by the density of the heavy fuels, leading to fingering and patchy burn patterns. Regeneration and shrubs may or may not (depending on moisture contribute) to the continuity of the fuel bed, allowing fire to spread with wind or slope.

Timber with Understory: Conifer with abundant brush, small trees and dead/down logs, making it difficult to walk through. Will burn readily with abundant torching and spotting when dry; it doesn't need much wind to spread efficiently. Generally found on north aspects elevation. Heavy fuels contribute to rollout.

Grass: Cured grass, may be mixed with widely scattered or concentrated timber/ shrubs and conifer regeneration.

Expected Fine Dead FM: 3-5 % **POI:** 80-90%

EXPECTED FIRE BEHAVIOR: *Based on the Warmest, Driest, Windiest Conditions Forecasted*

Maximum Spotting Distance	Fuel Type/Model	Maximum Rate of Spread (chains/hour)	Maximum Flame Length (feet)
0.25 mile	Timber litter and understory TU5/TL4	Head 5-6 ch/hr Flank 2-3 ch/hr	Head 4-6 ft Flank 2-3 ft
Probability of Ignition 80-90%	Grass/Shrub GS1	Head 22-28 ch/hr Flank 4-5 ch/hr	Head 4- 5 ft Flank 1-3 ft

Expect active to very active fire behavior

GENERAL/Potential:

DAY: Expect isolated areas of active fire behavior with low spread in the timber litter, potential for isolated torching in the interior unburned islands and adjacent to control lines. Spotting up to 1/4 mile is possible primarily in the mature spruce/fir timber type. Expect surface fire with creeping, smoldering and some backing/flanking. Look for Green Ridge fire to become very active mid-afternoon, earlier than previous shifts. With current ERC values and drought conditions even slow wind speeds will contribute to very active fire behavior.

SPECIFIC:

Lick Creek: Expect terrain driven winds to funnel through drainages and fan the fire to the south. Isolated torching and some group torching possible. Column development resulting from interior flareups may occur but should stay short in duration watch column direction for spot fire initiation. Surface fire will spread mainly through backing and creeping, spotting of up to .10 mile could occur from wind-exposed ridgetops or from group torching. Intense surface burning in jackpots, fuel accumulations as well as steep side slopes possible.

Green Ridge: Expect backing and flanking with occasional torching near DP-263. Spread mechanism will be roll out, slope reversals and intense surface fire. Rapid upslope runs are possible toward H-34, H-35, H-39 & H-40, with short range spotting along and over the ridgetop. Backing and flanking on the lee side with torching and rollout, watch for slope reversals near the top 1/3 of slope. Column development resulting from upslope runs may occur but should stay short in duration, anticipate the fire to continue to flank across the slope. Fire behavior will be spotty, creating a mosaic of burned jackpots and unburned areas.

Initial Attack: Consider fuels, aspect, elevation and time of day. Timber and grass fuels are drier and more readily available than normal for this time of year. Fires will be resistant to control due to very low fuel moistures. Temperature, wind and humidity levels exceed local thresholds for significant fire growth and fire behavior. Breezy winds will contribute to rapid rates of spread.

AIR OPERATIONS:

Smoke will limit visibility to start, with inversion breaking mid-morning.

SAFETY:

Fire behavior modeling requires calibrating and changing inputs to match the fire behavior you are seeing on the ground. You don't get to calibrate on the fire line, there are no reruns. Fire behavior can increase rapidly under the current conditions. Establish trigger points and have a plan in place *before* you need it, think about the fire behavior you have seen recently.

Division/Group Assignment List (ICS 204 WF)
Controlled Unclassified Information//Basic

1. Incident Name:		3.				
LICK CREEK FIRE		Branch:		Division/Group		
2. Operational Period: DAY		I-LICK CREEK		D/H/T/W		
Date/Time From: 07/23/2021 0600 FRI	Date/Time To: 07/23/2021 2000 FRI					
4. Operations Personnel						
BRANCH DIRECTOR		RUSS HAMILTON		DIVISION/GROUP SUPERVISOR		DAN GLEASON DEREK DIETZ (T)
SAFETY OFFICER		LAURA LIVINGSTON, JEN RABUCK SCOTT SMITH (T)		AIR OPERATIONS BRANCH DIRECTOR		ADAM KAHLER (T)
5. Resources Assigned this Period						
Strike Team / Task Force / Resource Designator	LWD	Leader	Number Persons	Drop Off PT./Time	Pick Up PT./Time	
O-50 TFLD	07/25	WAYCE SALUSKIN	1	ICP/0600	ICP/2000	
O-51 TFLD (T)	07/25	BRIAN BRADBURY	1	ICP/0600	ICP/2000	
O-167 TFLD (T)	07/29	ROCKY TURNER	1	ICP/0600	ICP/2000	
E-32 ENG3 MT BAKER DG	07/24	GEORGE HAUSAUER	6	ICP/0600	ICP/2000	
E-39 ENG3 BAILEY ENTERPRISES DG	07/23	GREG BAILEY	3	ICP/0600	ICP/2000	
E-23 ENG4 FLASHBACK DG	07/23	RICHARD OROSCO	3	ICP/0600	ICP/2000	
E-25 ENG4 LONE WOLF #43 DG	07/23	AUSTIN FLEGEL	3	ICP/0600	ICP/2000	
E-26 ENG4 RATTLESNAKE RIDGE DG	07/23	FABIAN BREMERMAN	3	ICP/0600	ICP/2000	
E-28 ENG4 FIRE WORKS	07/24	PETER RINGEN	3	ICP/0600	ICP/2000	
E-29 ENG4 FIRE WORKS	07/24	SHANNON HALSEY	3	ICP/0600	ICP/2000	
E-35 ENG4 HI COUNTRY	07/24	ZACK MOSTAD	3	ICP/0600	ICP/2000	
E-20 ENG5 WEST COAST DG	07/23	BRANDON MCCOY	3	ICP/0600	ICP/2000	
E-21 ENG5 WEST COAST DG	07/23	NICK MILLER	3	ICP/0600	ICP/2000	
E-36 ENG5 LATE SUMMERS DG	07/25	NOLAN ETTENHOFER	3	ICP/0600	ICP/2000	
E-88 ENG5 WA-DNR E-4502	07/26	AUSTIN SUMMERS	4	ICP/0600	ICP/2000	
E-37 ENG6 LATE SUMMERS	07/25	BRAD BECK	3	ICP/0600	ICP/2000	
E-83 ENG6 S&L SERVICES	07/28	MITCH RUSHLOW	3	ICP/0600	ICP/2000	
E-95 ENG6 S & L SERVICES	07/30	CLINT ADKINS	3	ICP/0600	ICP/2000	
8. Division/Group Communication Summary						
Function	Channel	RX Frequency N/W	RX Tone/NAC	TX Frequency N/W	TX Tone/NAC	Mode
COMMAND	3	170.0250N	131.8	165.4500N	131.8	A
COMMAND	2	170.4125N	131.8	165.9625N	131.8	A
TACTICAL	5	168.0500N	131.8	168.0500N	131.8	A
AIR TO GROUND	14	169.2000N		169.2000N		A
AIR TO GROUND	15	167.0750N		167.0750N		A
AIR GUARD	16	168.6250N		168.6250N	110.9	A
9. Prepared By (Resource Unit Leader)		Approved By (Planning Section Chief)		Date	Time	
ANGIE SIMPSON		MIKE BURNETT <i>M. Burnett</i>		07/22/2021	2200	

Division/Group Assignment List (ICS 204 WF)
Controlled Unclassified Information//Basic

1. Incident Name:		3				
LICK CREEK FIRE		Branch: I-LICK CREEK	Division/Group D/H/T/W			
2. Operational Period: DAY						
Date/Time From: 07/23/2021 0600 FRI	Date/Time To: 07/23/2021 2000 FRI					
4. Operations Personnel						
BRANCH DIRECTOR	RUSS HAMILTON	DIVISION/GROUP SUPERVISOR	DAN GLEASON DEREK DIETZ (T)			
SAFETY OFFICER	LAURA LIVINGSTON, JEN RABUCK SCOTT SMITH (T)	AIR OPERATIONS BRANCH DIRECTOR	ADAM KAHLER (T)			
5. Resources Assigned this Period						
Strike Team / Task Force / Resource Designator	LWD	Leader	Number Persons	Drop Off PT./Time	Pick Up PT./Time	
O-97 HEQB	07/25	CHANCE APPLEFORD	1	ICP/0600	ICP/2000	
E-30 ENG4 SCHOLL FIRE DG	07/25	RYAN RHOADES	3	ICP/0600	ICP/2000	
E-69 DOZ3 SWANSON LOGGING DG	08/03	TOBY DYER	2	ICP/0600	ICP/2000	
E-75 SKD1 SWANSON LOGGING DG	07/24	MONTY PEARSON	1	ICP/0600	ICP/2000	
E-76 SKD1 SWANSON LOGGING DG	07/24	BRENT ROBY	1	ICP/0600	ICP/2000	
E-77 EXCA SWANSON LOGGING DG	07/24	REGGIE COMANCHE	1	ICP/0600	ICP/2000	
E-70 FEL1 SWANSON LOGGING DG	08/03	JERROD CARTER	1	ICP/0600	ICP/2000	
E-71 FEL1 SWANSON LOGGING DG	07/24	CORY PEARSON	1	ICP/0600	ICP/2000	
E-72 FEL1 SWANSON LOGGING DG	08/01	ZACH SMITH	1	ICP/0600	ICP/2000	
E-73 FEL2 SWANSON LOGGING DG	07/24	MARK SWANSON	1	ICP/0600	ICP/2000	
E-74 GRD SWANSON LOGGING DG	07/24	JERRY WILSON	1	ICP/0600	ICP/2000	
E-78 WTS2 SWANSON LOGGING DG	07/24	TOBY DYER	1	ICP/0600	ICP/2000	
O-45 MEDIC 12 EMPF	07/27	HANNA / CAMPO	2	ICP/0600	ICP/2000	
6. Control Operations/Work Assignments:						
Patrol and mop up to adequate depth to secure the line. Avoid over-extending. Use care on steep slopes when gridding for spots.(D/H).						
Continue contingency line along 43 Road, from DP62 east toward Big Butte Lookout. (T/W)						
7. Special Instructions:						
Identify suppression repair needs. Backhaul excess equipment.						
Refer to IRPG, page 22 for Tree Hazard Safety.						
ALL RESOURCES ARE IDENTIFIED AS IA						
8. Division/Group Communication Summary						
Function	Channel	RX Frequency N/W	RX Tone/NAC	TX Frequency N/W	TX Tone/NAC	Mode
COMMAND	3	170.0250N	131.8	165.4500N	131.8	A
COMMAND	2	170.4125N	131.8	165.9625N	131.8	A
TACTICAL	5	168.0500N	131.8	168.0500N	131.8	A
AIR TO GROUND	14	169.2000N		169.2000N		A
AIR TO GROUND	15	167.0750N		167.0750N		A
AIR GUARD	16	168.6250N		168.6250N	110.9	A
9. Prepared By (Resource Unit Leader)		Approved By (Planning Section Chief)		Date	Time	
ANGIE SIMPSON		MIKE BURNETT <i>M. Burnett</i>		07/22/2021	2200	


Division/Group Assignment List (ICS 204 WF)
Controlled Unclassified Information//Basic

1. Incident Name: LICK CREEK FIRE		3. Branch: II-GREEN RIDGE		Division/Group A		
2. Operational Period: DAY		Date/Time From: 07/23/2021 0600 FRI		Date/Time To: 07/23/2021 2000 FRI		
4. Operations Personnel						
BRANCH DIRECTOR		CODY ROHRBACH		DIVISION/GROUP SUPERVISOR		
				REESE BENNETT ROSS FIELDER (T)		
SAFETY OFFICER		LAURA LIVINGSTON, JEN RABUCK SCOTT SMITH (T)		AIR OPERATIONS BRANCH DIRECTOR		
				ADAM KAHLER (T)		
5. Resources Assigned this Period						
Strike Team / Task Force / Resource Designator	LWD	Leader	Number Persons	Drop Off PT./Time	Pick Up PT./Time	
O-37 TFLD	07/27	MICHAEL BLAKE	1	MIDWAY/0600	MIDWAY/2000	
O-130 WFM2 SNOW CREEK GR	07/23	TED ADAMS	8	MIDWAY/0600	MIDWAY/2000	
C-3 HC2I BLUE MT GR	07/23	CHAD LAUER	22	MIDWAY/0600	MIDWAY/2000	
C-3 HC2 FRANCO REFORESTATION	07/28	ALEJANDRO CORONADO	20	MIDWAY/0600	MIDWAY/2000	
C-6 HC2 ROCHO GR	08/04	FEDERICO ROCHA	20	MIDWAY/0600	MIDWAY/2000	
C-20 HC2 OC FORESTRY GR	08/04	VALENTIN COLIN	20	MIDWAY/0600	MIDWAY/2000	
C-21 HC2 3B'S FORESTRY GR	07/26	ANTONIO WRIGHT	20	MIDWAY/0600	MIDWAY/2000	
E-6 ENG6 FLASHBACK GR	07/23	J HOPKINS	2	MIDWAY/0600	MIDWAY/2000	
E-7 ENG6 FLASHBACK GR	07/23	TREVOR MCWATERS	2	MIDWAY/0600	MIDWAY/2000	
E-2 WTS2 CHRISTMAN GR	07/30	CALVIN CHRISTMAN	1	MIDWAY/0600	MIDWAY/2000	
O-118 FMOD GR	08/02	BRANDON WILKE	1	MIDWAY/0600	MIDWAY/2000	
O-165 FMOD UNITED FALLERS GR	08/04	KELLY AKERS	2	MIDWAY/0600	MIDWAY/2000	
O-239 READ	08/04	EVERARDO SANTILLAN	1	MIDWAY/0600	MIDWAY/2000	
O-84 SOF1	07/27	TIM BENEDICT	1	MIDWAY/0600	MIDWAY/2000	
E-77 MEDIC 23 EMPF	08/02	FISCHER / LAHTI	2	MIDWAY/0600	MIDWAY/2000	
E-76 REMS 2	07/31	CODY DEAN	4	MIDWAY/0600	MIDWAY/2000	
6. Control Operations/Work Assignments: Continue to monitor fire progression in Turkey Creek and Green Ridge drainages. Continue developing a firing plan along the 4608 Road to meet control objectives.						
7. Special Instructions: Pumps, chain saws, and retardant allowed in the wilderness area. Be purposeful in felling operations. Tim Benedict SOF1 will be covering safety in Divisions A, G and will check in/out with DIVS.						
8. Division/Group Communication Summary						
Function	Channel	RX Frequency N/W	RX Tone/NAC	TX Frequency N/W	TX Tone/NAC	Mode
COMMAND	1	170.0000N	151.4	166.6750N	151.4	A
TACTICAL	8	168.2000N	151.4	168.2000N	151.4	A
AIR TO GROUND	14	168.2750N		168.2750N		A
AIR TO GROUND	15	168.5250N		168.5250N		A
AIR GUARD	16	168.6250N		168.6250N		A
9. Prepared By (Resource Unit Leader)		Approved By (Planning Section Chief)		Date	Time	
ANGIE SIMPSON		MIKE BURNETT <i>M. Burnett</i>		07/22/2021	2200	

Division/Group Assignment List (ICS 204 WF)
Controlled Unclassified Information//Basic

1 Incident Name:		2				
LICK CREEK FIRE		Branch: II-GREEN RIDGE	Division/Group G			
2- Operational Period: DAY						
Date/Time From: 07/23/2021 0600 FRI	Date/Time To: 07/23/2021 2000 FRI					
4 Operations Personnel						
BRANCH DIRECTOR	CODY ROHRBACH	DIVISION/GROUP SUPERVISOR	SAMI SCHINNELL			
SAFETY OFFICER	LAURA LIVINGSTON, JEN RABUCK SCOTT SMITH (T)	AIR OPERATIONS BRANCH DIRECTOR	ADAM KAHLER (T)			
5 Resources Assigned this Period						
Strike Team / Task Force / Resource Designator	LWD	Leader	Number Persons	Drop Off PT./Time	Pick Up PT./Time	
E-11 ENG4 HIGH COUNTRY GR	07/23	BRIAN BURNEPT	3	MIDWAY/0600	MIDWAY/2000	
E-3 WTT2 OVERPECK GR	08/05	ERIC MELTON	1	MIDWAY/0600	MIDWAY/2000	
E-45 WTS2 PANTHER DG	07/28	JEFF DAVIS	1	MIDWAY/0600	MIDWAY/2000	
E-95 WTS2 ABLE GR	08/02	JEREMY SMITH	1	MIDWAY/0600	MIDWAY/2000	
E-82 SKD1 MCCLELLAN GR	07/27	LEVI MCCLELLAN	2	MIDWAY/0600	MIDWAY/2000	
E-70 MAST EAGLE CAP GR	07/30	CHRIS CASE	2	MIDWAY/0600	MIDWAY/2000	
E-71 MAST HAYDEN BROTHERS GR	07/30	COLTON HAYDEN	2	MIDWAY/0600	MIDWAY/2000	
E-72 MAST HAYDEN BROTHERS GR	07/30	CODY HAYDEN	2	MIDWAY/0600	MIDWAY/2000	
O-77 FELB GR	07/29	KEVIN LABELLA	1	MIDWAY/0600	MIDWAY/2000	
O-105 FMOD SWEDBERG GR	07/24	KELLY COLTON	2	MIDWAY/0600	MIDWAY/2000	
O-239 READ	08/04	EVERARDO SANTILLAN	1	MIDWAY/0600	MIDWAY/2000	
6 Division/Group Communication Summary						
Function	Channel	RX Frequency N/W	RX Tone/NAC	TX Frequency N/W	TX Tone/NAC	Mode
COMMAND	1	170.0000N	151.4	166.6750N	151.4	A
TACTICAL	3	168.0500N	151.4	168.0500N	151.4	A
AIR TO GROUND	14	168.2750N		168.2750N		A
AIR TO GROUND	15	168.5250N		168.5250N		A
AIR GUARD	16	168.6250N		168.6250N		A
9. Prepared By (Resource Unit Leader)		Approved By (Planning Section Chief)		Date	Time	
ANGIE SIMPSON		MIKE BURNETT <i>M. Burnett</i>		07/22/2021	2200	

Division/Group Assignment List (ICS 204 WF)
Controlled Unclassified Information//Basic

1. Incident Name:		3				
LICK CREEK FIRE		Branch:	Division/Group			
2. Operational Period: DAY		II-GREEN RIDGE	G			
Date/Time From: 07/23/2021 0600 FRI	Date/Time To: 07/23/2021 2000 FRI					
4. Operations Personnel						
BRANCH DIRECTOR	CODY ROHRBACH	DIVISION/GROUP SUPERVISOR	SAMI SCHINNEL			
SAFETY OFFICER	LAURA LIVINGSTON, JEN RABUCK SCOTT SMITH (T)	AIR OPERATIONS BRANCH DIRECTOR	ADAM KAHLER (T)			
5. Resources Assigned this Period						
Strike Team / Task Force / Resource Designator	LWD	Leader	Number Persons	Drop Off PT./Time	Pick Up PT./Time	
O-84 SOF1	07/27	TIM BENEDICT	1	MIDWAY/0600	MIDWAY/2000	
E-44 AMBULANCE 1 ALS GR	07/29	MCDOWELL / RODGERS	2	MIDWAY/0600	MIDWAY/2000	
O-58 MEDIC 18 EMPF	07/26	ADAM WHITE	1	MIDWAY/0600	MIDWAY/2000	
O-52 MEDIC 24 EMTF GR	08/03	DAN SOLOMAN	1	MIDWAY/0600	MIDWAY/2000	
E-58 REMS10 DG	07/31	ADAM MACK	4	MIDWAY/0600	MIDWAY/2000	
MOBILE RETARDANT BASE			5	MIDWAY/0600	MIDWAY/2000	
E-49 WTS2 UPPER VALLEY DG	08/03	CHRIS YOUNG	1	MIDWAY/0600	MIDWAY/2000	
E-73 WTS2 R & K WATER SERVICE	07/28	JEREMY EGGLESTON	1	MIDWAY/0600	MIDWAY/2000	
E-41 WTS3 BOULDER CREEK DG	07/23	TED HUNTER	1	MIDWAY/0600	MIDWAY/2000	
E-81 WTS3 MT EMILY	07/28	RICHARD REYNOLDS	1	MIDWAY/0600	MIDWAY/2000	
6. Control Operations/Work Assignments:						
Continue line prep south of Godman Camp along Skyline Road (46 rd). Begin suppression repair work where feasible that does not impede primary suppression actions.						
7. Special Instructions:						
Identify structure protection needs at Twin Buttes, end of the 300 road. Tim Benedict SOF1 will be covering safety in Divisions A, G and will check in/out with DIVS.						
8. Division/Group Communication Summary						
Function	Channel	RX Frequency N/W	RX Tone/NAC	TX Frequency N/W	TX Tone/NAC	Mode
COMMAND	1	170.0000N	151.4	166.6750N	151.4	A
TACTICAL	3	168.0500N	151.4	168.0500N	151.4	A
AIR TO GROUND	14	168.2750N		168.2750N		A
AIR TO GROUND	15	168.5250N		168.5250N		A
AIR GUARD	16	168.6250N		168.6250N		A
9. Prepared By (Resource Unit Leader)		Approved By (Planning Section Chief)		Date	Time	
ANGIE SIMPSON		MIKE BURNETT 		07/22/2021	2200	

Division/Group Assignment List (ICS 204 WF)
Controlled Unclassified Information//Basic

1. Incident Name: LICK CREEK FIRE		3. Branch: II-GREEN RIDGE		Division/Group: K		
2. Operational Period: DAY						
Date/Time From: 07/23/2021 0600 FRI	Date/Time To: 07/23/2021 2000 FRI					
4. Operations Personnel						
BRANCH DIRECTOR: CODY ROHRBACH		DIVISION/GROUP SUPERVISOR: TODD PEDERSON JENNY MARTIN (T)				
BRANCH SAFETY OFFICER: LAURA LIVINGSTON, JEN RABUCK SCOTT SMITH SMITH (T)		AIR OPERATIONS BRANCH DIRECTOR: ADAM KAHLER (T)				
5. Resources Assigned this Period						
Strike Team / Task Force / Resource Designator	LWD	Leader	Number Persons	Drop Off PT./Time	Pick Up PT./Time	
O-142 TFLD	08/03	LARRY RIEKEN	1	TUCANNON/0600	TUCANNON/2000	
O-147 TFLD GR	08/05	MATT JONES	1	TUCANNON/0600	TUCANNON/2000	
C-4 HC2I OWF CLE ELUM GR	07/23	JOSEPH LANDBURG	21	TUCANNON/0600	TUCANNON/2000	
C-4 HC2 J FRANCO DG	07/28	OCTAVIO QUEVEDO	20	TUCANNON/0600	TUCANNON/2000	
E-1 WTT2 1-A CONSTRUCTION GR	08/02	WAYNE BATES	1	TUCANNON/0600	TUCANNON/2000	
C-5 HC2 R & R GR	07/23	CHRIS ROCHA	20	TUCANNON/0600	TUCANNON/2000	
E-56 WTS2 WHITEWATER GR	07/31	TOM WHITE	1	TUCANNON/0600	TUCANNON/2000	
E-57 CHIP BIG BARK GR	07/28	CHESTER FULBRIGHT	3	TUCANNON/0600	TUCANNON/2000	
E-58 CHIP SAYLOR GR	07/30	JOSH FARMER	3	TUCANNON/0600	TUCANNON/2000	
E-84 CHIP ASI ARDEN GR	07/28	LEONEL GERVANTES	3	TUCANNON/0600	TUCANNON/2000	
O-117 FMOD LL MEADOW GR	08/01	RICK WARD	2	TUCANNON/0600	TUCANNON/2000	
O-20 FOBS	07/24	JAMIE TYSON	1	TUCANNON/0600	TUCANNON/2000	
READ	08/05	ANDY AUGIR	1	TUCANNON/0600	TUCANNON/2000	
HELIWELL	08/05	HECM	2	TUCANNON/0600	TUCANNON/2000	
6. Division/Group Communication Summary						
Function	Channel	RX Frequency N/W	RX Tone/NAC	TX Frequency N/W	TX Tone/NAC	Mode
COMMAND	1	170.0000N	151.4	166.6750N	151.4	A
TACTICAL	6	166.7750N	151.4	166.7750N	151.4	A
AIR TO GROUND	14	168.2750N		168.2750N		A
AIR TO GROUND	15	168.5250N		168.5250N		A
AIR GUARD	16	168.6250N		168.6250N		A
9. Prepared By (Resource Unit Leader) ANGIE SIMPSON		Approved By (Planning Section Chief) MIKE BURNETT <i>M. Burnett</i>		Date 07/22/2021	Time 2200	

Division/Group Assignment List (ICS 204 WF)
Controlled Unclassified Information//Basic

1. Incident Name		3.				
LICK CREEK FIRE		Branch: II-GREEN RIDGE	Division/Group M			
2. Operational Period		DAY				
Date/Time From: 07/23/2021 0600	FRI	Date/Time To: 07/23/2021 2000	FRI			
4. Operations Personnel						
BRANCH DIRECTOR	CODY ROHRBACH	DIVISION/GROUP SUPERVISOR	LUIS GOMEZ			
SAFETY OFFICER	LAURA LIVINGSTON, JEN RABUCK SCOTT SMITH (T)	AIR OPERATIONS BRANCH DIRECTOR	ADAM KAHLER (T)			
5. Resources Assigned this Period						
Strike Team / Task Force / Resource Designator	LWD	Leader	Number Persons	Drop Off PT./Time	Pick Up PT./Time	
O-23 TFLD GR	07/25	TODD BREININGER	1	TUCANNON/0600	TUCANNON/2000	
O-161 TFLD	08/04	CHRIS WHITE	1	TUCANNON/0600	TUCANNON/2000	
G-22 HC2 MOSQUEDA GR	08/04	GONZALO ROSAS	20	TUCANNON/0600	TUCANNON/2000	
E-48 WTS2 MVP TEAM DG	07/31	DALE KONRAD	1	TUCANNON/0600	TUCANNON/2000	
E-82 WTS2 NORTHERN	08/05	BILL ACKERSON	1	TUCANNON/0600	TUCANNON/2000	
E-65 WTS3 BENNETT MOBILE EQUIPMENT	07/28	PHILLIP HALE	1	TUCANNON/0600	TUCANNON/2000	
E-4 DOZ2 OVERPECK GR	07/22	JOHN OVERPECK	1	TUCANNON/0600	TUCANNON/2000	
E-85 DOZ3 BRUCE YOUNG GR	07/26	CALEB JOHNSON	2	TUCANNON/0600	TUCANNON/2000	
E-83 SKD1 WYEAST GR	07/30	RUSTY BRIGGS	2	TUCANNON/0600	TUCANNON/2000	
E-57 MAST EAGLE CAP FOREST	07/26	BEN FISCHER	2	TUCANNON/0600	TUCANNON/2000	
E-69 MAST BRUCE YOUNG GR	07/30	WILLY GENTRY	2	TUCANNON/0600	TUCANNON/2000	
E-79 FEL1 BRUCE YOUNG GR	07/30	MATT MCCLERAN	2	TUCANNON/0600	TUCANNON/2000	
E-80 FEL1 MCCLELLAN GR	07/27	RYAN MCCLELLAN	2	TUCANNON/0600	TUCANNON/2000	
E-59 CHIP BIG BARK GR	07/30	BRIAN FROMM	3	TUCANNON/0600	TUCANNON/2000	
E-60 CHIP BIG BARK GR	07/30	EATHAN PALMER	3	TUCANNON/0600	TUCANNON/2000	
E-62 CHIP BIG BARK GR	07/30	ISAIAH CONLEY	3	TUCANNON/0600	TUCANNON/2000	
O-70 FMOD SWEDBERG CONTRACTING	07/25	WADE GIGUERE	2	TUCANNON/0600	TUCANNON/2000	
O-164 FMOD UNITED FALLERS	08/04	JOE AKERS	2	TUCANNON/0600	TUCANNON/2000	
6. Division/Group Communication Summary						
Function	Channel	RX Frequency N/W	RX Tone/NAC	TX Frequency N/W	TX Tone/NAC	Mode
COMMAND	1	170.0000N	151.4	166.6750N	151.4	A
TACTICAL	4	168.6000N	151.4	168.6000N	151.4	A
AIR TO GROUND	14	168.2750N		168.2750N		A
AIR TO GROUND	15	168.5250N		168.5250N		A
AIR GUARD	16	168.6250N		168.6250N		A
9. Prepared By (Resource Unit Leader)		Approved By (Planning Section Chief)		Date	Time	
ANGIE SIMPSON		MIKE BURNETT <i>M. Burnett</i>		07/22/2021	2200	

Division/Group Assignment List (ICS 204 WF)
Controlled Unclassified Information//Basic

1. Incident Name:		3				
LICK CREEK FIRE		Branch:	Division/Group			
2. Operational Period: DAY		II-GREEN RIDGE	P/S			
Date/Time From: 07/23/2021 0600 FRI	Date/Time To: 07/23/2021 2000 FRI					
4. Operations Personnel						
BRANCH DIRECTOR	CODY ROHRBACH	DIVISION/GROUP SUPERVISOR	TOMMY MENTZER			
SAFETY OFFICER	LAURA LIVINGSTON, JEN RABUCK SCOTT SMITH (T)	AIR OPERATIONS BRANCH DIRECTOR	ADAM KAHLER KAHLER (T)			
5. Resources Assigned this Period						
Strike Team / Task Force / Resource Designator	LWD	Leader	Number Persons	Drop Off PT./Time	Pick Up PT./Time	
C-16 HC1 CHENA GR	07/31	IRIS SAGER	21	H-37 SPIKE/0600	H-37 SPIKE/2000	
O-24 SOFR	07/29	RYAN GRANT	1	H-37 SPIKE/0600	H-37 SPIKE/2000	
O-31 MEDIC 3 EMPF	08/01	DANIEL CHANDLER	1	H-37 SPIKE/0600	H-37 SPIKE/2000	
O-106 WFM2 METOLIUS GR	07/24	RYAN GREGG	10	H-35 SPIKE/0600	H-35 SPIKE/2000	
O-246 WFM2 GALICE	08/04	BRETT BALLER	10	H-35 SPIKE/0600	H-35 SPIKE/2000	
O-53 MEDIC 22 EMPF GR	07/28	BENJAMIN FLORES	1	E-35 SPIKE/0600	E-35 SPIKE/2000	
C- HC2 UMATILLA VET	08/05		20	H-34 SPIKE/0600	H-34 SPIKE/2000	
O-30 MEDIC 25 EMPF GR	07/27	TRAVIS DOGGETT	1	E-34 SPIKE/0600	E-34 SPIKE/2000	
A-4.2 SMKJ	08/05	CONNER ALLEN	8	H-39 SPIKE/0600	H-39 SPIKE/2000	
GRANDE RONDE RAPPELLERS	08/05		4	H-39 SPIKE/0600	H-39 SPIKE/2000	
6. Control Operations/Work Assignments:						
Utilize aircraft to slow fire spread and look for opportunities to use natural breaks for line.						
7. Special Instructions:						
Be mindful of aerial hazards, particularly in old fire scars and decadent spruce/fir stand.						
8. Division/Group Communication Summary						
Function	Channel	RX Frequency N/W	RX Tone/NAC	TX Frequency N/W	TX Tone/NAC	Mode
COMMAND	1	170.0000N	151.4	166.6750N	151.4	A
TACTICAL	7	168.2500N	151.4	168.2500N	151.4	A
AIR TO GROUND	14	168.2750N		168.2750N		A
AIR TO GROUND	15	168.5250N		168.5250N		A
AIR GUARD	16	168.6250N		168.6250N		A
9. Prepared By (Resource Unit Leader)		Approved By (Planning Section Chief)		Date	Time	
ANGIE SIMPSON		MIKE BURNETT <i>M. Burnett</i>		07/22/2021	2200	

AIR OPERATIONS SUMMARY 220 Prepared By: Adam Kahler Prepared: 07/22/2021 Prepared Time: 1900 hrs.

1. INCIDENT NAME: LICK CREEK/GREEN RIDGE **2. OPERATIONAL PERIOD** 07/23/2021 **START TIME:** 0730 **END TIME:** 2130 **SUNRISE:** 0517 **SUNSET:** 2031

3. REMARKS (Safety Notes, Hazards, Air Operations Special Equipment, etc.).
Leader's Intent for Aviation
 TASK:
 PROVIDE AVIATION SUPPORT TO RESOURCES WITH WATER/RETARDANT DROPS, PASSENGER, CARGO AND RECONNAISSANCE FLIGHTS FOR OPERATIONS PERSONNEL WHILE ENSURING SAFE AVIATION OPERATIONS.
 PURPOSE:
 KEEP FIRE FROM PROGRESSING TOWARDS IDENTIFIED VALUES (I.E. HOMES, PRIVATE PROPERTY, CULTURAL SITES)
 END STATE:
 PROVIDE A SECURE FIRE PERIMETER TO PROTECT AND MINIMIZE THREATS TO PRIVATE LAND AND COMMUNITIES WHILE MINIMIZING UNNECESSARY EXPOSURE TO FIREFIGHTERS, PILOTS AND THE PUBLIC.
 *** Monitor adverse weather, have a plan in place if aircraft cannot fly ***

4. MEDICAL RESPONSE AIRCRAFT:
 1) Lifeflight: Lewiston/Pullman - Bell 407 (NVG)
 2) Shorthaut: McCall - AS350B3
 * Follow Medical Plan ICS-206 *

5. TFR:
 Lick Creek 1/2359 119.5250
 Elbow Creek 1/1754 134.575
 Helibase:
 Walla Walla Regional Airport (ALW)
 N46°05.552 x W118°17.045

6. PERSONNEL	NAME	PHONE #	7. FREQUENCIES	AM	FM	8. FIXED-WING Avail/ Type/ Make-Model/ N#/ Base
AOBDr	Adam Kahler	541-419-5369	A/A Primary TFR	119.5250		ATGS Platforms: AA N400DS, Denis Fogel (LWS) AA N777PN, Mike Stout (ALW)
ASGSr	Kyle Johnson	541-280-1320	A/A Secondary	123.7000		
ATGS (ODS)	Kevin King	970-556-9451	A/G Branch 1 Primary		169.2000	
ATGS (7PN)	Mike Stout	208-304-4237	A/G Branch 1 Secondary		167.0750	
HEBM Walla Walla	Jason Horstman	541-216-3793	A/G Branch 2 Primary		168.2750	
HEBMt Walla Walla	Jake Hardt	509-690-3361	A/G Branch 2 Secondary		168.5250	
Mobile Retardant Base	Gavin Burnett	509-699-1678	AIRGUARD		168.6250 RX/TX 110.9	
Blue Mountain Disp.	Aircraft Desk	541-963-7171	VMED 28		155.3400	Send daily costs to 2021.lick.finance@firenet.gov

9. HELICOPTERS (Use Additional Sheets as Necessary)

FAA N#	TY	MAKE/ MODEL	BASE	START	AVAIL	REMARKS	FAA N#	TY	MAKE/ MODEL	BASE	START	AVAIL	REMARKS
187CH	1	Vertol CH-46	ALW	0830	0900	Bucket	16920	2	Bell 212	ALW	0830	0900	Bucket, PAX, Cargo
12CK	1	Sikorsky SH-3H	ALW	0830	0900	Bucket	359EV	3	AS-350B3	ALW	0830	0900	Recon, Bucket, PAX, Cargo
625CK	1	S-61N	ALW	0830	0900	Bucket	684H	3	Bell 407	ALW	0830	0900	Recon, Bucket, PSD, PAX, Cargo
604CK	1	UH-60	ALW	0830	0900	Bucket							

10. TASK/MISSION/ ASSIGNMENT (Type/ function includes: Air Tactical, Retardant, Recon, Personnel Transport, Bucket Operations, SAR, etc.)		FLY FROM	FLY TO
TYPE/FUNCTION	PRIORITY	MISSION START	
NAME OF PERSONNEL OR CARGO (if applicable) or instructions for tactical aircraft			
ATGS		0900	Fire
Water Drops		0900	Fire
Recon		0900	Fire
Mapping		0800	Fire
PSD		0800	Fire
Initial Attack		0800	Fire
Mobile Retardant Base		0800	Ski Area

Helibase, Dip Sites, Pick Up Sites, etc.	Equipment/Resources
	S-124 Mobil Retardant Base – Green Ridge Fire @ Ski Area
See Pilots Map	E-81 T-2 Tender Mobile Retardant – Green Ridge Fire @ Ski Area
	E-73 T-2 Tender Mobile Retardant – Green Ridge Fire @ Ski Area
	E-49 T-2 Tender Mobile Retardant – Green Ridge Fire @ Ski Area
	E-41 T-2 Tender Mobile Retardant – Green Ridge Fire @ Ski Area
	E-20 Helibase Trailer
	S-152 Walla Walla LUA
	S-# Blue Ridge LUA

Flights above ground level	Wind Restrictions		
	Flight Permitted in Winds Less than / Maximum Gust Spread		
More than 500' AGL	Type 1 Helicopters <50kts / Gusts: N/A	Type 2 Helicopters <50kts / Gusts: N/A	Type 3 Helicopters <50kts / Gusts: N/A
Less than 500' AGL	<40kts / Max Gust Spread: 15kts	<40 kts / Max Gust Spread: 15kts	<30kts / Max Gust Spread: 15kts

Approved by: /s/ Adam J. Kallen, AOBdt

INCIDENT RADIO COMMUNICATIONS PLAN (ICS 205)


Controlled Unclassified Information//Basic

1. Incident Name: BRANCH I - LICK CREEK FIRE	2. Date/Time Prepared: Date: 07/22/2021 Time: 2100	3. Operational Period: Date/Time From: 07/23/2021 0600 Date/Time To: 07/23/2021 2000	DAY: FRI
--	---	---	--------------------

4. Basic Radio Channel Use:

Zone Group	Ch #	Function	Channel Name/Trunked Radio System Talkgroup	Assignment	RX Freq	RX Tone/NAC	TX Freq	TX Tone/NAC	Mode (A,D, or M)	Remarks
lick creek	1	COMMAND	CMD 1	COMMAND	170.4250N	131.8	168.0750N	131.8	A	Removed from Service. Unavailable for use.
lick creek	2	COMMAND	CMD 2	COMMAND	170.4125N	131.8	165.9625N	131.8	A	LOCATED ON PINKHAM BUTTIE LINKED TO CMD 3,4 & 11
lick creek	3	COMMAND	CMD 3	COMMAND	170.0250N	131.8	165.4500N	131.8	A	CLEARWATER LOOKOUT LINKED TO CMD 2,4 & 11.
lick creek	4	COMMAND	CMD 4	COMMAND	173.0375N	131.8	167.3250N	131.8	A	LOCATED NEAR WENATCHEE GS LINKED TO CMD,2,3 & 11
lick creek	5	TACTICAL	TAC 5	DIV D/H/T/W	168.0500N	131.8	168.0500N	131.8	A	
lick creek	6	TACTICAL	TAC 6	UNASSIGNED	168.6000N	131.8	168.6000N	131.8	A	
lick creek	7	TACTICAL	TAC 7	UNASSIGNED	166.7250N	131.8	166.7250N	131.8	A	
lick creek	8	TACTICAL	TAC 8	UNASSIGNED	166.7750N	131.8	166.7750N	131.8	A	
lick creek	9	TACTICAL	TAC 9	UNASSIGNED	168.2500N	131.8	168.2500N	131.8	A	
lick creek	10	TACTICAL	TAC 10	UNASSIGNED	168.2000N	131.8	168.2000N	131.8	A	
lick creek	11	COMMAND	CMD 11	COMMAND	172.5500N	131.8	169.5500N	131.8	A	5 MILES SW OF ANATONE LINKED TO CMD 2,3 & 4
lick creek	12	COMMAND	COTTWD	LOCAL RPTR	173.7750N	131.8	164.8250N	127.3	A	LOCATED 18 M SE OF POMEROY
lick creek	13	AIR TO GROUND	VMED28	MED A/G	155.3400N		155.3400N		A	USE WITH AIR AMBULANCE
lick creek	14	AIR TO GROUND	A/G PRI	A/G	169.2000N		169.2000N		A	
lick creek	15	AIR TO GROUND	A/G SEC	A/G	167.0750N		167.0750N		A	
lick creek	16	AIR GUARD	AIRGUARD	AIR GUARD	168.6250N		168.6250N	110.9	A	Emergency Aircraft Contact

5. Special Instructions:

6. Prepared By (Communications Unit Leader)	Name: JEFF KEENER
Signature: 	
ICS 205	Date/Time: 07/22/2021 2100


INCIDENT RADIO COMMUNICATIONS PLAN (ICS 205)

Controlled Unclassified Information//Basic

1. Incident Name: BRANCH II - GREEN RIDGE	2. Date/Time Prepared: Date: 07/22/2021 Time: 2100	3. Operational Period: Date/Time From: 07/23/2021 0600 Date/Time To: 07/23/2021 2000	DAY: FRI
---	---	---	--------------------

4. Basic Radio Channel Use:											
Zone Group	Ch #	Function	Channel Name/Trunked Radio System Talkgroup	Assignment	RX Freq	RX Tone/NAC	TX Freq	TX Tone/NAC	Mode (A,D, or M)	Remarks	
GREENRI DGE	1	COMMAND	CMD 1	COMMAND	170.0000N	151.4	166.6750N	151.4	A	LITTLE TURKEY TAIL LINKED TO CMD 2	
GREENRI DGE	2	COMMAND	CMD 2	COMMAND	170.6875N	151.4	166.6750N	151.4	A	Tallow Flat. Linked to CMD 1	
GREENRI DGE	3	TACTICAL	TAC 3	DIV G	168.0500N	151.4	168.0500N	151.4	A		
GREENRI DGE	4	TACTICAL	TAC 4	DIV M	168.6000N	151.4	168.6000N	151.4	A		
GREENRI DGE	5	TACTICAL	TAC 5	ROADS	166.7250N	151.4	166.7250N	151.4	A	Use on 4620 road. Announcement when travelling.	
GREENRI DGE	6	TACTICAL	TAC 6	DIV K	166.7750N	151.4	166.7750N	151.4	A		
GREENRI DGE	7	TACTICAL	TAC 7	DIV P/S & STRUCTURE	168.2500N	151.4	168.2500N	151.4	A		
GREENRI DGE	8	TACTICAL	TAC 8	DIV A	168.2000N	151.4	168.2000N	151.4	A		
GREENRI DGE	9	COMMAND	TALLOW FLAT	UMF CONTACT	173.7750N	131.8	164.8250N	156.7	A	BACKUP COMMAND	
GREENRI DGE	10	COMMAND	OREGON BUTTE	UMF CONTACT	173.7750N	131.8	164.8250N	167.9	A	BACKUP COMMAND	
GREENRI DGE	11	TACTICAL	UMF TAC		168.2375N	131.8	168.2375N	131.8	A		
GREENRI DGE	12	AIR TO GROUND	VMED 28	MEDICAL A/G	155.3400N		155.3400N		A	A/G USE WITH AIR AMBULANCE	
GREENRI DGE	13	AIR TO GROUND	A/G 44		167.6250N		167.6250N		A		
GREENRI DGE	14	AIR TO GROUND	A/G PRIMARY		168.2750N		168.2750N		A		
GREENRI DGE	15	AIR TO GROUND	A/G SECONDARY		168.5250N		168.5250N		A		
GREENRI DGE	16	AIR GUARD	AIR GUARD		168.6250N		168.6250N		A		

5. Special Instructions:

6. Prepared By: (Communications Unit Leader) Name: JEFF KEENER
 Signature: 
 Date/Time: 07/22/2021 2100

ICS 205 IAP Page

INCIDENT RADIO COMMUNICATIONS PLAN (ICS 205)

Controlled Unclassified Information//Basic


1. Incident Name:	LICK CREEK INITIAL ATTACK	2. Date/Time Prepared:	07/22/2021 2100
3. Operational Period:	DAY	Date/Time From:	07/23/2021 0600
		Date/Time To:	07/23/2021 2000
			FRI FRI

4. Basic Radio Channel Use:

Zone Group	Ch #	Function	Channel Name/Trunked Radio System Talkgroup	Assignment	RX Freq	RX Tone/NAAC	TX Freq	TX Tone/NAAC	Mode (A,D, or M)	Remarks
IA	1	COMMAND	ST ASOTIN	LOCAL RPTR	159.4200N	D365	151.2950N	D365	A	6 MILES W OF ANATONE
IA	2	COMMAND	COTTNWD	LOCAL RPTR	173.7750N	131.8	164.8250N	127.3	A	18 MILES SE OF POMEROY
IA	3	COMMAND	SADDLE	LOCAL RPTR	173.7750N	131.8	164.8250N	146.2	A	29 MILES SE OF POMEROY
IA	4	COMMAND	OREGON	LOCAL RPTR	173.7750N	131.8	164.8250N	167.9	A	25 MILES S OF POMEROY
IA	5	COMMAND	DIAMOND	LOCAL RPTR	173.7750N	131.8	164.8250N	151.4	A	
IA	6	TACTICAL	DNR COM	TACTICAL	151.4150N	103.5	151.4150N	103.5	A	
IA	7	TACTICAL	DNR TAC1	TACTICAL	151.3100N	103.5	151.3100N	103.5	A	
IA	8	TACTICAL	DNR TAC2	TACTICAL	151.3400N	103.5	151.3400N	103.5	A	
IA	9	TACTICAL	DNR TAC3	TACTICAL	151.3500N	103.5	151.3500N	103.5	A	
IA	10	TACTICAL	REDNET	TACTICAL	153.8300N		153.8300N		A	
IA	11	TACTICAL	UMF-TAC	TACTICAL	168.2375N	131.8	168.2375N	131.8	A	
IA	12	AIR TO GROUND	DNR A/G 1	LOCAL A/G	159.2700N	103.5	159.2700N	103.5	A	
IA	13	AIR TO GROUND	A/G 9	LOCAL A/G	166.9125N		166.9125N		A	
IA	14	AIR TO GROUND	A/G 44	LOCAL A/G	167.6250N		167.6250N		A	
IA	15	AIR TO GROUND	V/MED28	MEDICAL A/G	155.3400N		155.3400N		A	
IA	16	AIR GUARD	AIR GUARD	AIR GUARD	168.6250N		168.6250N		A	Emergency Aircraft Contact

5. Special Instructions:

6. Prepared By (Communications Unit Leader) Name: JEFF KEENER

Signature:  Date/Time: 07/22/2021 2100

IAP Page

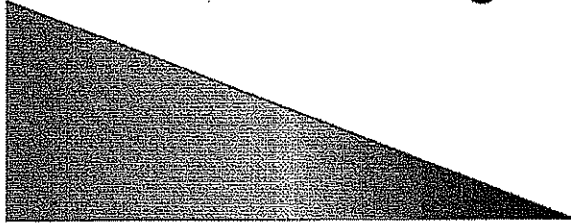
ICS 205

Lick Creek/Green Ridge Fire Safety Message

"A minute focused on safety can last a lifetime..."

For Operations: July 23, 2021

Time Decision Wedge



A Lot of time
for Alternatives

No time for
Alternatives...

Wouldn't it be nice if we could make decisions at the **most opportune or logical time**? For some decisions, we have lots of time to consider the options, and the outcome of poor choice has little effect on our day. (What shirt should I wear today?) Sometimes, deciding too early or too late will significantly affect the outcome. Take Firefighting as an example....

Decisions have a lot of steps – each of which take time:

- Realize a decision is needed
- Gather input to inform the decision
- Insure you have the authority to decide
- Weigh the options against your experiences, potential outcomes, and unknowns
- Act: carry out or enact the decision

70% of decisions need to be made with only 70% of the desired information or the window closes...

Decision making is heavily dependent on the human factor: mistakes or failures due to actions or **decisions** made by well-intentioned people.

Operational tempo here is such that we are working towards the narrow end of the triangle – fire is spreading towards a desired control line that will potentially save weeks of exposure and effort by firefighters. The goal is to be efficient when making effective decisions – Stay proactive to make the choices on your terms – not the fire's! **Share what you are seeing, have disengagement points pre-established, over-communicate, and know the plan. Expect things to go wrong and strategize how you'd fix them if they did...**



What's your Plan?!

- Know your roll in the plan
- Communicate the positives and negatives of the plan
- Maintain your situational awareness and keep validating the plan as you move through the day
- Healthy conflict makes a healthy team
- Right tools in the right spots at the right time
- If the plan falls apart make sure you understand what your contingency plan is and how to execute that plan

1*

Omnis Cedo Domus

Make it a Safe Day, from your Safety Team:

Laura Livingston, Jen Rabuck, Scott Smith,
Ryan Grant, Kelly Jensen & Tim Benedict

Logistics

ICP

Supply 0530 to 2200
Ordering 0600 to 2200

Food

Kitchen coffee 0500-0900 (no self-serve)
Breakfast 0530 – 0900
Lunches at reefer near supply 0530 to 2100
Dinner 1730 – 2130

Showers

0500 – 1200
1400- 2200

Laundry Service

Drop off and pick up (north of supply) 0600-2100

Ground Support

0600 to 2200

Fuel

0530 to 0830
1700 to 2100 Will accept a credit card.

Weed Wash

0600-2100

Medical

Office 0530 – 2200 Nighttime contact Communication

Communications

24 hours

Green Ridge Fuel

7/23 Morning – Midway 7/23 Evening – Tucannon
7/24 Morning – Tucannon 7/24 Evening – Midway

Rotations continues with an evening and next morning at alternating spike camps.

CHECK-IN PROCESS - ALL RESOURCES

3 Steps to a Successful Check-in

1. SCAN THE FOLLOWING QR CODE.



For GACC, select Northwest. Then select the incident that is on your resource order, either OR-UMF-000658 Lick Creek or OR-UMF000659 Green Ridge. Complete and submit the rest of the check-in form.

2. EMAIL RESOURCE ORDER, RED CARDS & MANIFEST (IF APPLICABLE) TO:

2021.lick.checkin@firenet.gov



If you have check-in questions, contact the Check-In Recorder at 971-713-0379.

3. TO COMPLETE CHECK-IN WITH FINANCE, SEE DOCUMENTS NEEDED TO SEND TO FINANCE ON THE NEXT PAGE.



Thank You from PNW Team 3!!!

Lick Creek / Green Ridge Virtual Timekeeping Finance Message



Fire Name: Lick Creek	Fire Name: Dry Gulch	Fire Name: Green Ridge
Fire Number: OR-UMF-000658	Fire Number: WA-SES-020655	Fire Number: OR-UMF-000659
Accounting Code: P6N47M (0614) 221 – LAJ	Accounting Code: PNN45S (1522) 221 – LAG	Accounting Code: P6N5AV (0614) 221 – LSL
Email: 2021.lick.finance@firenet.gov		Email: 2021.greenridge.finance@firenet.gov
Finance Phone #'s: (971) 245-0248 or (971) 727-7461		

Finance Documents Needed upon "Check In" (If Not Already Submitted):

Please email these documents or scan the QR Code below, attach & submit.			
Agency Equipment/ Crews: <ul style="list-style-type: none">Manifest - showing employment type (GS or WG) or AD rates if applicable	Overhead: <ul style="list-style-type: none">AD/Casual Hire FormIf regular Agency please ensure "GS" or "WG" is written on your first CTR	Contract Equipment/ Contract Crews: <ul style="list-style-type: none">AgreementManifestResource OrderInspections	Cooperator: <ul style="list-style-type: none">Cooperative AgreementResource Order

Please submit your CTR/Shift Tickets using the QR code or email address below:

Don't Forget to put your RO # on your CTR/Shift Ticket – Thank You

Lick Creek/Dry Gulch Finance Email: 2021.lick.finance@firenet.gov	Green Ridge Finance Email: 2021.greenridge.finance@firenet.gov
	
Include the Word "Time" in the Subject Line of the Email	

Need a fillable Shift Ticket or CTR? Email us and ask for one!

LICK CREEK DEMOB INSTRUCTIONS

Demob steps for all resources (must be done in order):

1. All line resources must complete a weed wash. While at weed wash see the **mechanic** to check out with Ground Support.
2. Turn in radios to the **Communications Unit**. Turn in checked out items to the **Supply Unit**.
3. Call **Demob Unit @ 971-245-0255** and provide travel information.
4. **Stage at the front entrance to the school**. **Finance** will call you to arrange completion of financial documents. After you are done you may start your travel.

GREEN RIDGE DEMOB INSTRUCTIONS

Demob steps for resources driving west:

1. Proceed to **Dayton High School**, 614 S. 3rd Street, Dayton, WA.
2. Contact the Base Camp Manager, Mechanic, or Finance to return radios and supplies.
3. Close out your finance paperwork at the Dayton High School.
4. Call **Demob Unit @ 971-245-0255**.

Demob steps for resource driving east:

1. Proceed to the **Lick Creek ICP** at Lincoln Middle School, 1945 4th Ave., Clarkston, WA.
2. Turn in radios to the **Communications Unit**. Turn in checked out items to the **Supply Unit**.
3. Call **Demob Unit @ 971-245-0255** and provide travel information.
4. **Stage at the front entrance to the school**. **Finance** will call you to arrange completion of financial documents. After you are done you may start your travel.

7/23/2021

Lick Creek Fire Tentative Demob List

CREWS

C-12 0715 (HC2I) GRAYBACK FORESTRY

EQUIPMENT

E-2 0700 (WTS2) WTS2 SMALL & FAMILY
E-13 0715 (ENG6) CONTRACT WATER WAGONS
E-18 0730 (GWT2) RAHN SANITARY SERVICE
E-26 0745 (PU) VERNON WHITE
E-40 0800 (WTS2) HEK JONES
E-62 0815 (CHIP) PATRICK ENVIRONMENTAL
E-66 0830 (WTS3) YELLOWJACKET FIRE EQUIPMENT

OVERHEAD

O-15 0730 (SOF2) PHIL PERKINS
O-24 0745 (SOFR) RYAN GRANT

Green Ridge Fire Tentative Demob List

CREWS

C-2 0800 (HC2) ROCHA REFORESTATION
C-3 0815 (HC2I) NW - OR-MAF #1
C-5 0830 (HC2) R & R CONTRACTING
C-7 0845 (HC2) MOSQUEDA REFORESTATION

EQUIPMENT

E-6 0845 (ENG6) FLASHBACK
E-7 0900 (ENG6) FLASHBACK
E-9 0915 (ENG6) WILSON FARM
E-10 0930 (ENG4) FLASHBACK
E-64 0945 (FEL1) WYEAST FORESTRY
E-82 0010 (SKD1) MCCLELLAN CONTRACTING
E-104 1015 (SKD1) BOULDER RIDGE CONSTRUCTION

OVERHEAD

O-1 0700 (FMOD) EYE OF THE EAGLE

Dry Gulch Fire Tentative Demob List

EQUIPMENT

E-16 1030 (DOZ3) ASH KICKERS

OVERHEAD

O-36 0900 (AREP) ZACHARY DAVIS

7/24/2021

Lick Creek Fire Tentative Demob List

EQUIPMENT

E-45 (PU) DODGE RAM 2500 JENSEN

7/24/2021 (Continued)
Green Ridge Fire Tentative Demob List

CREWS

C-4 (HC2I) OWF CLE ELUM
 C-6 (HC2) ROCHA REFORESTATION

EQUIPMENT

E-11 (ENG4) HIGH COUNTRY
 E-91 (WTS3) DELANGE ENTERPRISES

OVERHEAD

O-16 (THSP) BRIEN PARK
 O-130 (WFM2) WILDLAND FIRE SNOW CREEK

Dry Gulch Fire Tentative Demob List

EQUIPMENT

E-20 (ENG5) WEST COAST WILDFIRE
 E-21 (ENG5) WEST COAST WILDFIRE
 E-23 (ENG4) FLASHBACK FIRE #26
 E-25 (ENG4) LONE WOLF #43
 E-26 (ENG4) RATTLESNAKE RIDGE FIRE
 E-39 (ENG3) BAILEY ENTERPRISE
 E-41 (WTS3) BOULDER CREEK CONTRACTING

OVERHEAD

O-34 (EMTF) JOEL AUGUSTIN
 O-40 (DIVS) GABE HALE
 O-41 (DIVS) ZACH CULVER


PHONE LIST

Incident Commander	Randy Johnson	509-481-8970
Public Information		509-780-6238
Liaison	Bob Bell	530-604-6064
Health Liaison	Bill Gonzales	206-718-0358
Human Resources	Mary Rourke	509-207-9345
Operations	Hans Redinger OSC1	425-290-2345
Air Operations	Adam Kahler AOBD(T)	541-419-5369
Walla Walla Helibase	Jake Hardt HEBM(T)	509-690-3361
Logistic Section Chief	Kelly Jennings LSC1	509-993-9179
Communications		971-727-7965
Medical		206-498-8041
Ordering	Holly Avery	530-905-0525
Supply		541-405-6787
Planning Section		206-735-8736
Situation Unit	Chris Buhrig SITL	541-848-7927
Check-In		971-713-0379
Demob		971-245-0255
IMET	Steve Bodnar	405-203-9850
Finance Section		971-245-0248
		971-727-7461



Human Resource Message

Lick Creek / Green Ridge Fire 7/23/2021



**Keep your thoughts positive because your thoughts
become your words.**

**Keep your words positive because your words become
your behaviors.**

**Keep your behaviors positive because your behaviors
become your habits.**

**Keep your habits positive because your habits become
your values.**

**Keep your values positive because your values
become your destiny.**

--Ghandi--

**It's going to be a long season, see if you can get through
it with positive thoughts and show your positive values!**



**Treat others the way they want to be treated. Find out what
respect means to others.**


**HR Mary, 509 207-9345
Room 25, ICP**



INCIDENT RECYCLING IS HERE



WHAT GOES IN THE BINS



- EMPTY PLASTIC WATER BOTTLES



- EMPTY PAPER LUNCH BAGS
- ALUMINUM CANS
- GLASS BOTTLES
- PLASTIC BOTTLES
- WHITE PAPER (IAP)



- FOOD
- CATERING BOXES
- UTENSILS
- PLASTIC BAGS
- PAPER TOWELS

HOW TO RECYCLE WITH US

1. Pick up a blue recycle bag at the refer, supply, or at the recycle center at base camp
2. Fill it with plastic water bottles/ cans and paper lunch bags
3. Drop off your recycle bags and trash bags near the recycle center

THANK YOU FOR EVERYTHING YOU DO!

COVID-19 Message

It's not just COVID-19

The things we do to help prevent the spread of COVID-19 also helps to reduce the risk of other illness that might cut your fire season short. Colds, flu, and general camp crud are all reduced by following the guidelines below:



- ◆ **Practice the module of one concept**
- ◆ **Wash your hands often, particularly before getting your meals**
- ◆ **Maintain a safe distance (3 or more feet) in the meal lines and shower, and places of gathering**
 - ◆ **Do an honest self-check everyday**
- ◆ **If you are not feeling well, check in with medical and wear a mask when talking/working with others.**

If you have any questions or concerns, contact the

Health Liaison 206-718-0358



Incident/Project Name		1. Operational Period				
Lick Creek Fire / Green Ridge		Date/Time July 23, 2021 0600-2000				
2. Ground/Ambulance Services						
Name	Complete Address	Phone Contact	ALS (ADVANCED LIFE SUPPORT)	BLS (BASIC LIFE SUPPORT)		
Asotin County Fire District #1		Dial 9-1-1 509-758-2331		Yes		
Columbia FD #3	111 Patit Road Dayton, WA	9-1-1		Advance		
Lewiston Fire Department		Dial 9-1-1	YES			
3. Air/Ambulance Services						
Name	Phone / Air to Ground	Capability				
Lifeflight - Lewiston	Call 9-1-1 1-800-232-0911	Rotor- NO HOIST CAPABILITIES				
Lifeflight - Walla Walla	9-1-1 or 1-800-232-0911	Rotor - NO HOIST CAPABILITIES				
Short Haul- McCall	Contact Air Ops	Short haul capable				
4. Hospitals						
Name Complete Address	GPS Datum - WGS 84 Coordinate Standard Degrees Decimal Minutes DD° MM.MMM' N - Lat DD° MM.MMM' W - Long	Travel Times AIR GRND		Phone	Helipad Yes/No	Level of Care
St. Joseph Regional 415 6 th Street Lewiston, ID	LAT: 46° 2500' N LONG: 117° 01.46 W VHF: N/A	5 min	13 min	208-799-5799	Yes Wt. Restrictions	Level III Trauma Center Level II CVA, Cardiac
Tri State Memorial 1221 Highland Ave Clarkston, WA	LAT: 46° 24.125' N LONG: 117° 03.33 W VHF: N/A	5 min	5 min	509-758-4665	Yes	Level IV Trauma Center Level II CVA, Cardiac
Dayton Memorial 1012 S. Third Street Dayton, WA	LAT: 46° 18.749 N LONG: 117° 58.17W VHF: N/A	5 min	1 Hr	509-382-9351 (ER)	Yes	Level V
Legacy Emanuel Portland, OR	LAT: 45° 32.598' N LONG: 122° 40.260' W VHF: N/A	2.5 Hrs	5 Hrs	503-413-2200	Yes	Level I Trauma/Burn Center
<p>In the event of a medical emergency Contact the Communication Unit and utilize the Medical Incident Report (found on page 118 in the IRPG or the last page of the IAP) to provide information to communications.</p> <p>Local Medical helicopter use air to ground Channel 13 VMED 28</p> <p>Out of area short haul expect an 1 ¼ hour response time</p> <p>If an emergency occurs in ICP Please contact Communications at 971-727-7965</p>						
BRANCH I -Lick Creek Division D/H/T/W	EMS Responders & Capability	Medic 2 Fry EMPF, Cusick EMTF Medic 5 Augustin EMTF Medic 9 Ticknor EMTF, Medic 11 Waggoner EMPF, Limberg EMTF Medic 17 Johnson EMTF, Medic 12 Hanna EMPF, Ocampo EMTF Ambulance 6 Caswell EMPF, Hicks EMTF Ambulance 5 King EMPF, Singhose EMTF, RAT 1 Howell, DeRienzo				
	Medical Emergency Channel:	Command / 911				
	ETA for Ambulance to Scene:	ALL TIMES ARE APPROXIMATE				
	Air:	5 mins				
	Ground:	15 mins				
Approved Helispot:	H11 46° 12.16 / -177° 29.68 H10 46° 07.93 / -117° 24.47 H71 46° 12.16 / -117° 34.55 H19 46° 09.21 / -177° 30.91 H16 46° 08.25 / -117° 30.91 H16 46° 06.98 / -177° 28.59					

Branch II Green Ridge Division A	Emergency Responders & Capability	Medic 23 with UTV , Fischer EMPF, Lahti EMTF REMS 2 Cox, Holt * Dean, Henkle (*EMPF)
	Medical Emergency Channel	Command/911
	ETA for Ambulance to Scene:	ALL TIMES ARE APPROXIMATE
	Air:	10 mins
	Ground:	15mins
	Approved Helispot:	H1, H2, H54, H40
Branch II Green Ridge Division G	Emergency Responders & Capability	Medic 24 , Daniel Solomon EMTF, Medic 18 Adam White EMPF Ambulance 1 McDowell EMPF, Rogers EMTF REMS 10 Mack, Barth, Small, Wasaleski
	Medical Emergency Channel	Command/911
	ETA for Ambulance to Scene:	ALL TIMES ARE APPROXIMATE
	Air:	10 mins
	Ground:	15mins
	Approved Helispot:	H8, H25, H26, H29
Branch II Green Ridge Division K	Emergency Responders & Capability	Medic 7 , Steve Keffer EMPF Ambulance 2 , Rice EMPF, Pompeo EMTF Ambulance 4 , Day EMPF, Dulin EMTF, REMS 1 , Tyler, Hoover, Rossvach, Chaffer* *EMPF REMS 20 Pearshall, Ruzsala, Gagnon *, Dorrough *EMPF
	Medical Emergency Channel	Command/911
	ETA for Ambulance to Scene:	ALL TIMES ARE APPROXIMATE
	Air	10 mins
	Ground	15mins
	Approved Helispot:	H32
Branch II Green Ridge Division M	Emergency Responders & Capability	Medic 10 Elias Soto EMTF Ambulance 3 Niosi EMPF, Rosenberg EMTF
	Medical Emergency Channel	Command/911
	ETA for Ambulance to Scene:	ALL TIMES ARE APPROXIMATE
	Air	10 mins
	Ground	15mins
	Approved Helispot:	H33, H36, H38
Branch II Green Ridge Division P / S	Emergency Responders & Capability	Medic 3 Daniel Chandler EMPF, Medic 22 Benjamin Flores EMPF Medic 25 Travis Doggett EMPF
	Medical Emergency Channel	Command/911
	ETA for Ambulance to Scene:	ALL TIMES ARE APPROXIMATE
	Air	10 mins
	Ground	15 mins
	Approved Helispot	H34, H35, H37, H39, H40
Branch II Green Ridge Structure	Emergency Responders & Capability	Medic 15 Forrest Deak EMTF
	Medical Emergency Channel	Command/911
	ETA for Ambulance to Scene:	ALL TIMES ARE APPROXIMATE
	Air	10 mins
	Ground	15 mins
	Helispot	
5. Date: 7/22/2021	6. Prepared By (MED) Jeff Reid 	7. Reviewed By (Safety Officer) - Scott Smith 

MEDICAL PLAN (ICS 206 WF)

Controlled Unclassified Information//Basic

Incident Report

FOR A NON-EMERGENCY INCIDENT, WORK THROUGH CHAIN OF COMMAND TO REPORT AND TRANSPORT INJURED PERSONNEL AS NECESSARY.

FOR A MEDICAL EMERGENCY: IDENTIFY ON SCENE INCIDENT COMMANDER BY NAME AND POSITION AND ANNOUNCE "MEDICAL EMERGENCY" TO INITIATE RESPONSE FROM IMT COMMUNICATIONS/DISPATCH.

Ex: Sprains, strains, minor heat-related illness.

Use the following items to communicate situation to communications/dispatch.

1. CONTACT COMMUNICATIONS / DISPATCH (Verify correct frequency prior to starting report)

Ex: "Communications, Div. Alpha. Stand-by for Emergency Traffic."

2. INCIDENT STATUS: Provide incident summary (including number of patients) and command structure.

Ex: "Communications, I have a Red priority patient, unconscious, struck by a falling tree. Requesting air ambulance to Forest Road 1 at (Lat./Long.) This will be the TroutMeadow Medical, IC is TFLD Jones. EMT Smith is providing medical care."

Severity of Emergency / Transport Priority	<input type="checkbox"/> RED / PRIORITY 1 Life or limb threatening injury or illness. Evacuation need is IMMEDIATE <i>Ex: Unconscious, difficulty breathing, bleeding severely, 2° - 3° burns more than 4 palm sizes, heat stroke, disoriented.</i> <input type="checkbox"/> YELLOW / PRIORITY 2 Serious injury or illness. Evacuation may be DELAYED if necessary. <i>Ex: Significant trauma, unable to walk, 2° - 3° burns not more than 1-3 palm sizes.</i> <input type="checkbox"/> GREEN / PRIORITY 3 Minor Injury or illness. Non-Emergency transport <i>Ex: Sprains, strains, minor heat-related illness.</i>	
Nature of Injury or Illness & Mechanism of Injury		Brief Summary of Injury or Illness <i>(Ex: Unconscious, Struck by Falling Tree)</i>
Transport Request		Air Ambulance / Short Haul/Hoist Ground Ambulance / Other
Patient Location		Descriptive Location & Lat. / Long. (WGS84)
Incident Name		Geographic Name+ "Medical" (Ex: Trout Meadow Medical)
On-Scene Incident Commander		Name of on-scene IC of Incident within an Incident (Ex: TFLD Jones)
Patient Care		Name of Care Provider (Ex: EMT Smith)

3. INITIAL PATIENT ASSESSMENT: Complete this section for each patient as applicable (start with the most severe patient)

Patient Assessment: See IRPG page 106

Treatment:

4. TRANSPORT PLAN:

Evacuation Location (if different): (Descriptive Location (drop point, intersection, etc.) or Lat. / Long.) Patient's ETA to Evacuation Location:

Helispot / Extraction Site Size and Hazards:

5. ADDITIONAL RESOURCES / EQUIPMENT NEEDS:

Example: Paramedic/EMT, Crews, Immobilization Devices, AED, Oxygen, Trauma Bag, IV/Fluid(s), Splints, Rope rescue, Wheeled litter, HAZMAT, Extrication

6. COMMUNICATIONS: Identify State Air/Ground EMS Frequencies and Hospital Contacts as applicable

Function	Channel Name/Number	Receive (RX)	Tone/NAC *	Transmit (TX)	Tone/C *
COMMAND					
AIR-TO-GRND					
TACTICAL					

7. CONTINGENCY: Considerations: If primary options fail, what actions can be implemented in conjunction with primary evacuation method? Be thinking ahead.

8. ADDITIONAL INFORMATION: Updates/Changes, etc.

REMEMBER: Confirm ETA's of resources ordered. Act according to your level of training. Be Alert. Keep Calm. Think Clearly. Act Decisively.